Click Here for Field Notes

7103

ORIGINAL

TOWNSHIP 44 NORTH, RANGE 115 WEST OF THE SIXTH PRINCIPAL MERIDIAN, WYOMING

DEPENDENT RESURVEY AND SUBDIVISION, SECTION 36

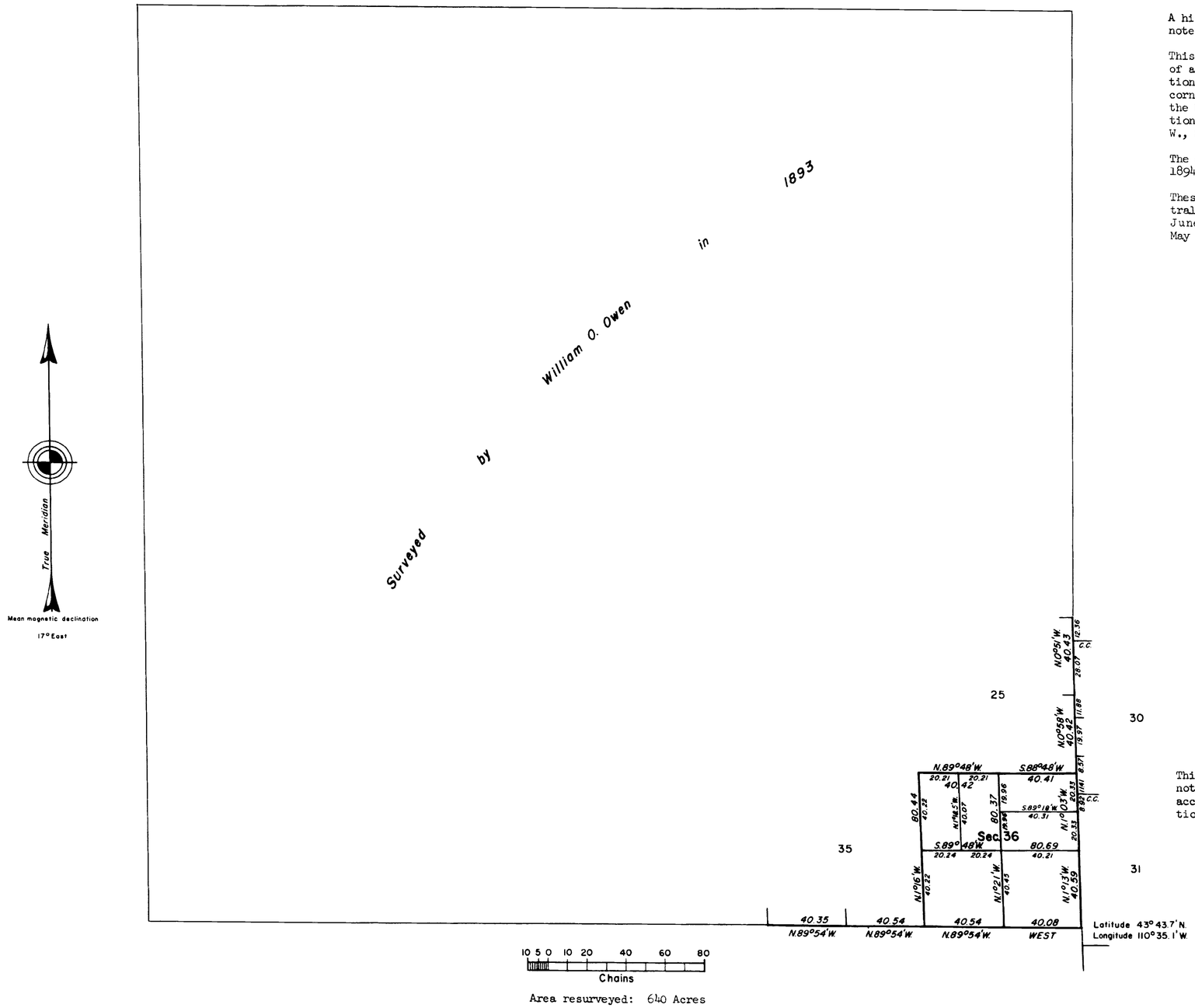

Area resurveyed: 640 Acres

A history of previous surveys is contained in the field note record.

This plat represents a retracement and reestablishment of a portion of the east and south boundaries and a portion of the subdivisional lines, designed to restore the corners in their true original locations according to the best available evidence, and, the survey of a portion of the subdivision of section 36, T. 44 N., R. 115 W., Sixth Principal Meridian, Wyoming.

The areas are as shown on the plat approved August 16, 1894.

These surveys were executed by Leonard W. Murphy, Cadastral Surveyor, beginning May 23, 1966, and completed June 1, 1966, pursuant to Special Instructions dated May 6, 1966, for Group No. 301-2, Wyoming.

UNITED STATES DEPARTMENT OF THE INTERIOR
BUREAU OF LAND MANAGEMENT
Washington, D. C. October 6, 1970

This plat is strictly conformable to the approved field notes, and the survey, having been correctly executed in accordance with the requirements of law and the regulations of this Bureau, is hereby accepted.

For the Director

Clark F. Gumm

Chief, Division of Cadastral Survey

C.M.H.

D.A.C.

2626-A

44-115

Click Here for Field Notes

4526

56

Township No. 44 North Range No. 115 West of the 6th Principal Meridian

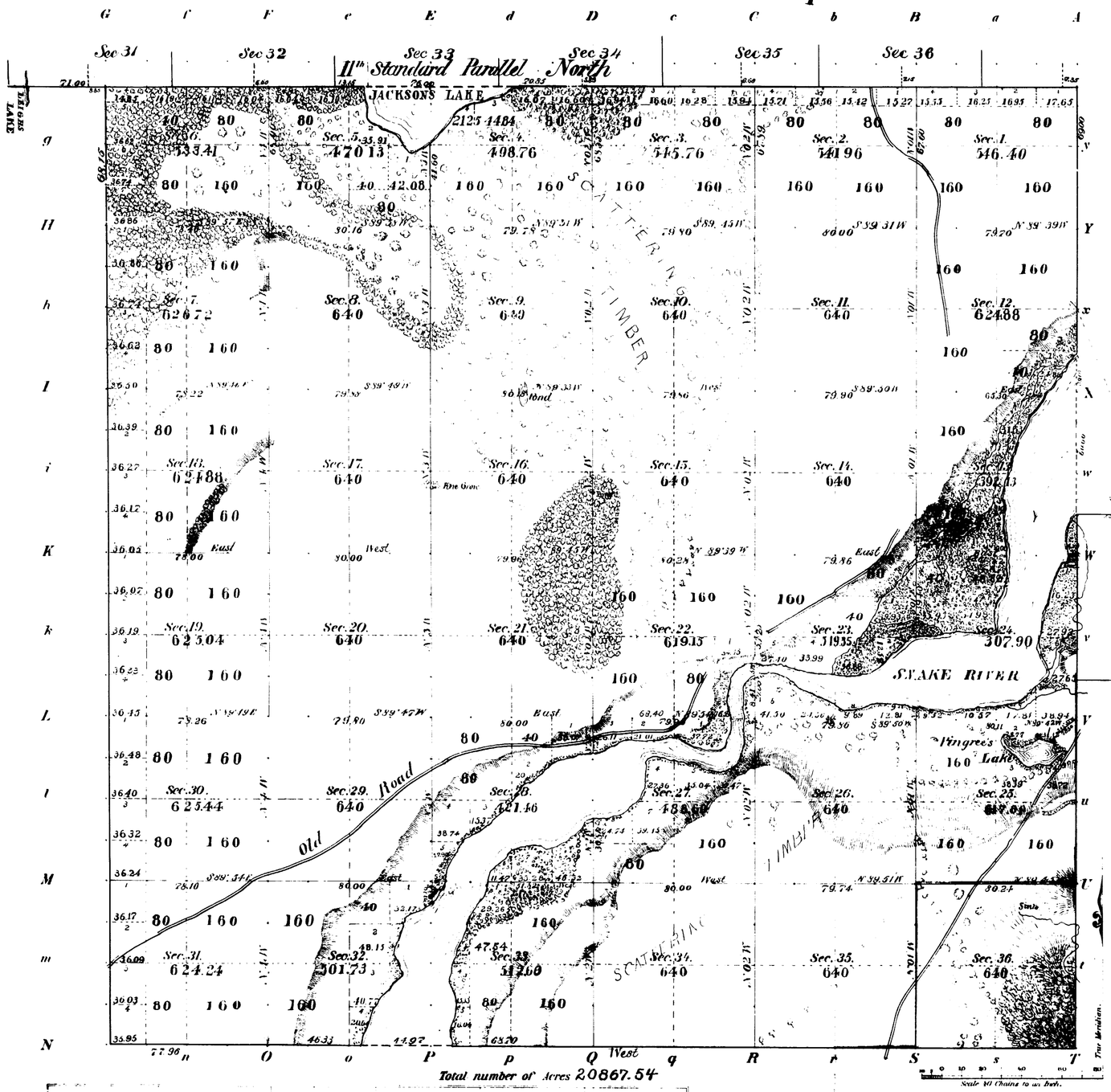

Total number of Acres 20867.54

Surveys Designated	By Whom Surveyed	Date of Contract	Amount of Surveys M.	Ch's	Lk's	When Surveyed	Magnetic Declination
Township lines							
Subdivisions	Wm O. Owen	Sep 2 1892	56	18	91	June 17 - 24 1893	18.00 18.15 E
Meander Lines			16	42	40		
			00	44	56		

The above Map of Township No. 44 North of Range No. 115 West of the 6th Principal Meridian, Wyoming, is strictly conformable to the field notes of the survey thereof on file in this Office, which have been examined and approved.

Surveyor Generals Office.
Cheyenne Wyo. Aug. 16, 94

Percy Bickford
Sur. Gen.

2626

44-115

Indexed

4587

32

55

EXTERIOR LINES.

Scale 2 miles to 1 inch. Magnetic Variation East.



Standard lines at intermediate rates	5 mi.	21 ch.	60 lk.
" " " minimum	6 "	00 "	00 "
Meridian " intermediate	1 "	29 "	53 "
" " " minimum	4 "	50 "	47 "
Township " intermediate	64 "	12 "	62 "
" " " minimum	24 "	39 "	03 "

Survey Designated	By Whom Surveyed	Date of Contract	Amount of Surveys mi.	ch.	lk.	When Surveyed	Magnetic Declination
10th Stand. Parl. N.	Wm O. Owen	Sept. 2, 1892	5	21	60	Sept. 29 30, 1892.	18° 28' East
14th Guide Mer. W.	" " "	" " "	6	00	00	May 17, 1893.	18° 06' "
Township Lines	" " "	" " "	88	11	65	May 18–July 17, '93.	18° 00' 18° 24' "

I hereby certify that the above diagram of the Exterior lines of Townships 40 North, Range 116 West, Townships 43, 44 and 46 North, Range 115 West, Townships 40 and 41 North, Range 117 West, Township 45 North, Range 114 West the 10th Standard Parallel North, the 14th Auxiliary Meridian, west of the Principal Meridian, Wyoming, is strictly conformable to the field notes of survey thereof on file in this office, which have been examined and approved.

Surveyor Generals Office
Cheyenne Wyo. *Aug. 16, 1894.*

Perry Bickford
U.S. Surveyor General.

2680