35 Triplicate

47-A

PLAT
of
Parts of
Secs. 15 and 22
T. 46 N., R. 115 W.,
WYOMING.
Scale 10 Chains to an inch.

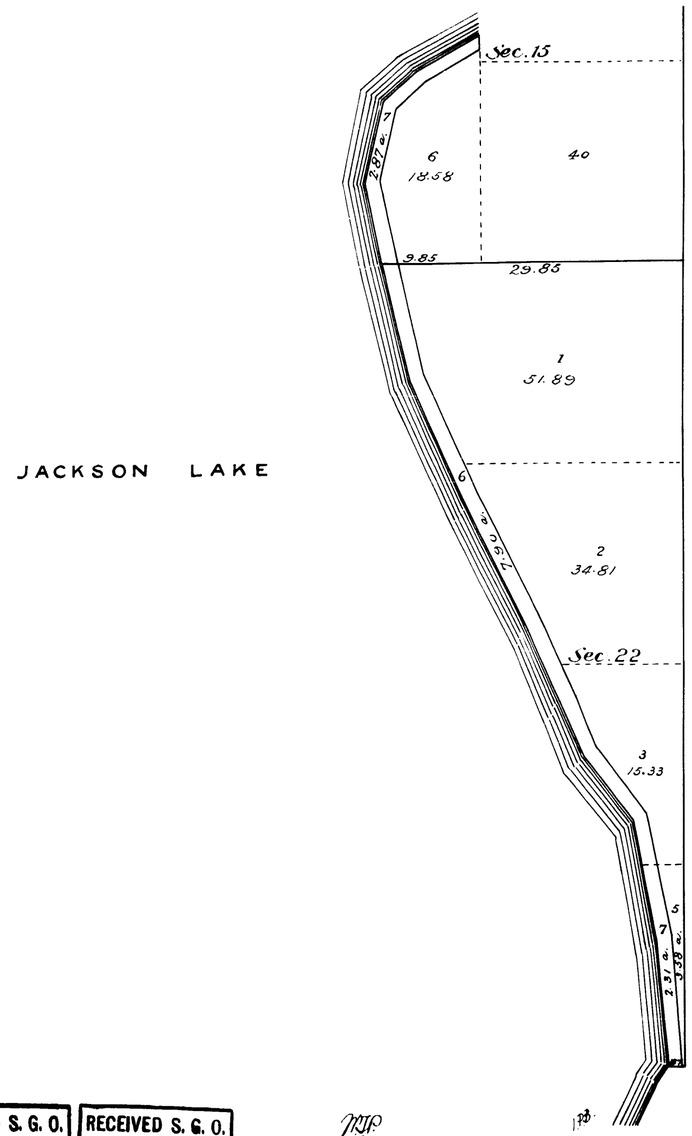

RECEIVED S. G. O.
AUG 6 1907
CHEYENNE, WYO.

RECEIVED S. G. O.
JUL 22 1907
CHEYENNE, WYO.

Department of the Interior,
General Land Office,
Washington, D.C., July 18, 1907.

I hereby certify that the above plat of the segregation of lot 7 from lot 6 Sec. 15, and lot 6, from lots 1, 2 and 3, Sec. 22, Tp. 46 N., R. 115 W., 6th P.M., Wyoming, is strictly conformable to the field notes in this office as contained in papers relating to H.E. No. 1632. F.C. No. 1024. Evanston, Wyoming.

Fred. Dennett
Acting Commissioner.

128345

2888-A

46-115

35

47

Click Here for Field Notes

accession no. 4830

(4-6752)

Fractional Township No. 46 North Range No. 115 West of the 6th Principal Meridian

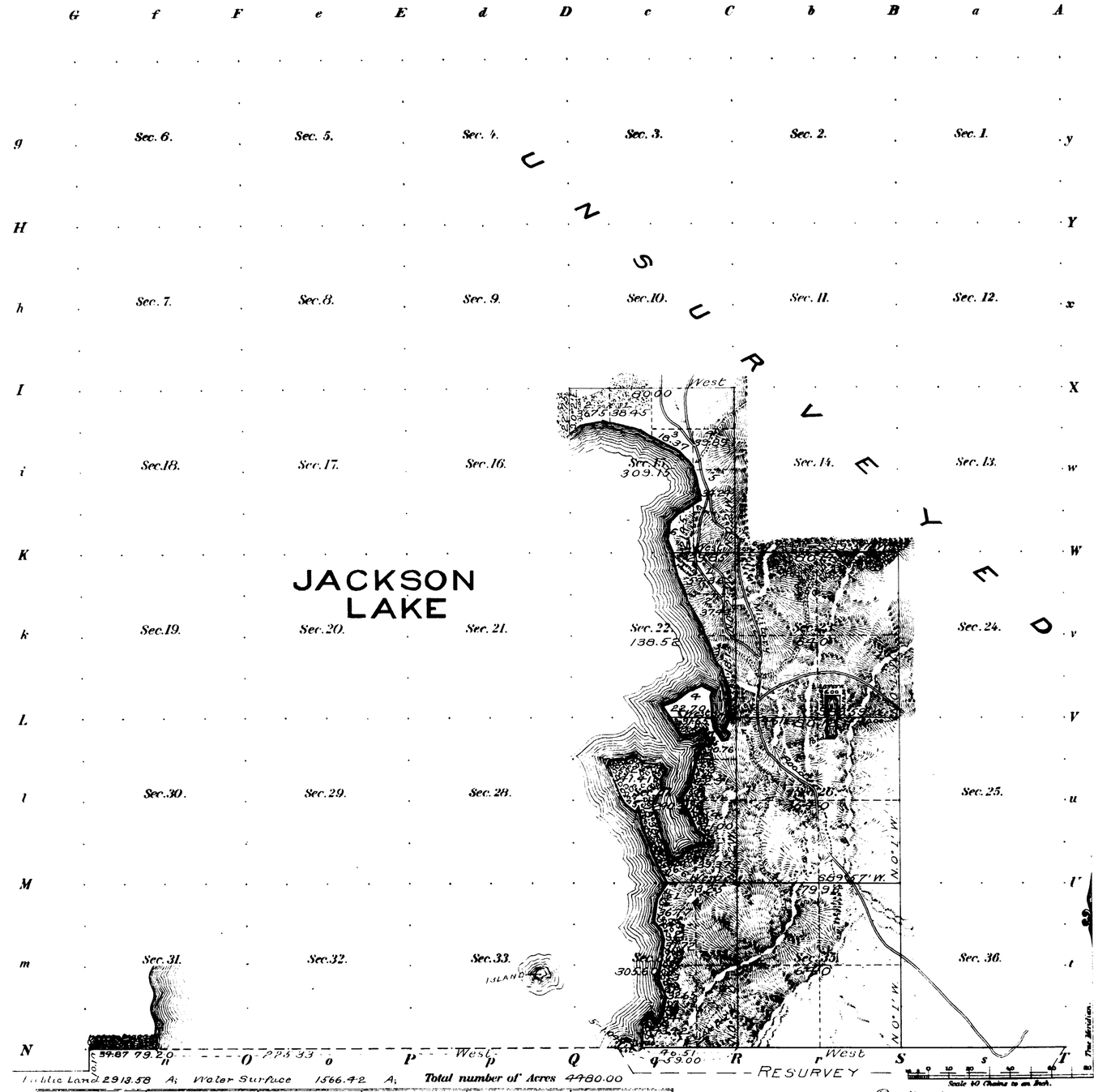

Meanders of

Posts	Courses	Ch.'Lk.'	Posts	Courses	Ch.' Lk.'	Posts	Courses	Ch.' Lk.'

Latitude 43°53'N
Longitude 110°36'W.
Mean Mag. Decl. 18°10'E.

Public Land 2913.58 A; Water Surface 1566.42 A; **Total number of Acres 4480.00**

Surveys Designated	By Whom Surveyed	Date of Contract No	Amount of Surveys M	Ch.'	Lk.'	When Surveyed
S. Township line	Blout and Artist	289, June 17, 1902	3	20	20	Sept. 26, 1902
Subdivisions	" "	" "	12	37	72	October 13-15, "
Meanders	" "	" "	7	79	28	" 16-17 "
Resurvey S. Bdry	" "	" "	2	59	00	Sept. 26 "
South Boundary	William O. Owen	250, Sept. 2 1892	2	56	31	July 5, 1893

The above Fractional Map of Township No. 46 North of Range No. 115 West of the 6th Principal Meridian Wyoming is strictly conformable to the field notes of the survey thereof on file in this Office, which have been examined and approved.

Surveyor Generals Office, Cheyenne, Wyoming July 1, 1903

J. D. Peterson Sur. Gen.

2888

THE SOUTHWESTERN LITHO. WASHINGTON, D. C.
M. Compte
A. L. P. lettering and Topg.

Triplicate plat forwarded Oct. 24, 1903
Survey accepted by the Hon. Commissioner in his letter "C" dated Oct. 29, 1903

46-115

7/30

ORIGINAL

THE SURVEY OF THE GRAND TETON NATIONAL PARK BOUNDARY

THE DEPENDENT RESURVEY AND THE SURVEY OF A PORTION OF THE TOWNSHIP EXTERIOR BOUNDARIES AND A PORTION OF THE SUBDIVISION LINES

within

TOWNSHIPS 46 NORTH, RANGES 113, 114, AND 115 WEST, TOWNSHIPS 47 NORTH, RANGES 115 AND 116 WEST OF THE SIXTH PRINCIPAL MERIDIAN, WYOMING

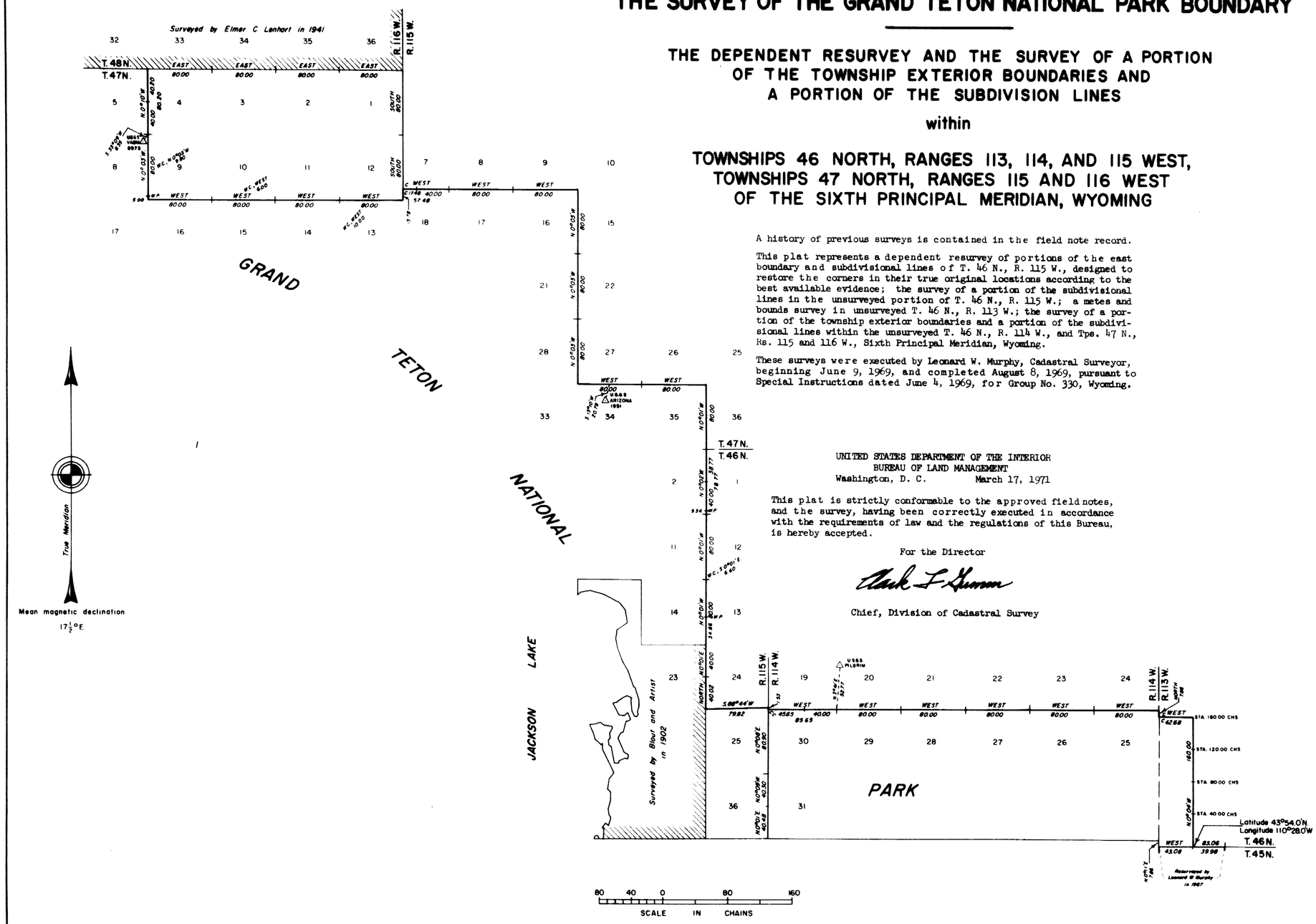

A history of previous surveys is contained in the field note record.

This plat represents a dependent resurvey of portions of the east boundary and subdivisional lines of T. 46 N., R. 115 W., designed to restore the corners in their true original locations according to the best available evidence; the survey of a portion of the subdivisional lines in the unsurveyed portion of T. 46 N., R. 115 W.; a metes and bounds survey in unsurveyed T. 46 N., R. 113 W.; the survey of a portion of the township exterior boundaries and a portion of the subdivisional lines within the unsurveyed T. 46 N., R. 114 W., and Tps. 47 N., Rs. 115 and 116 W., Sixth Principal Meridian, Wyoming.

These surveys were executed by Leonard W. Murphy, Cadastral Surveyor, beginning June 9, 1969, and completed August 8, 1969, pursuant to Special Instructions dated June 4, 1969, for Group No. 330, Wyoming.

UNITED STATES DEPARTMENT OF THE INTERIOR
BUREAU OF LAND MANAGEMENT
Washington, D. C. March 17, 1971

This plat is strictly conformable to the approved field notes, and the survey, having been correctly executed in accordance with the requirements of law and the regulations of this Bureau, is hereby accepted.

For the Director

Chief, Division of Cadastral Survey

BJT

3056

GPO 930.473

Indexed

4587

32

55

EXTERIOR LINES.

Scale 2 miles to 1 inch. Magnetic Variation East.



Standard lines at intermediate rates	5	21	60
" " " minimum	6	00	00
Meridian " intermediate	1	29	53
" " " minimum	4	50	47
Township " intermediate	64	12	62
" " " minimum	24	39	03

Survey Designated	By Whom Surveyed	Date of Contract	Amount of Surveys Mi.	Ch.	Lk.	When Surveyed	Magnetic Declination
10th Stand. Parl. N.	Wm. O. Owen	Sept. 2, 1892	5	21	60	Sept. 29-30, 1892.	18° 28' East
14th Guide Mer. W.	" " "	" " "	6	00	00	May 17, 1893.	18° 06' "
Township Lines	" " "	" " "	88	11	65	May 18-July 17, '93.	18° 00' 18° 24' "

I hereby certify that the above diagram of the Exterior lines of Townships 40 North, Range 116 West, Townships 43, 44 and 46 North, Range 115 West, Townships 40 and 41 North, Range 117 West, Township 45 North, Range 114 West the 10th Standard Parallel North, the 14th Auxiliary Meridian, west of the Principal Meridian, Wyoming, is strictly conformable to the field notes of survey thereof on file in this office, which have been examined and approved.

Surveyor Generals Office
Cheyenne Wyo. *Aug. 16, 1894.*

Perry Bickford
U.S. Surveyor General.

2680