Click Here for Field Notes

7304

ORIGINAL

THE SURVEY OF A PORTION OF THE WEST BOUNDARY OF THE GRAND TETON NATIONAL PARK WITHIN TOWNSHIPS 47 AND 48 NORTH, RANGE 116 WEST TOWNSHIPS 46 AND 47 NORTH, RANGE 117 WEST OF THE SIXTH PRINCIPAL MERIDIAN, WYOMING

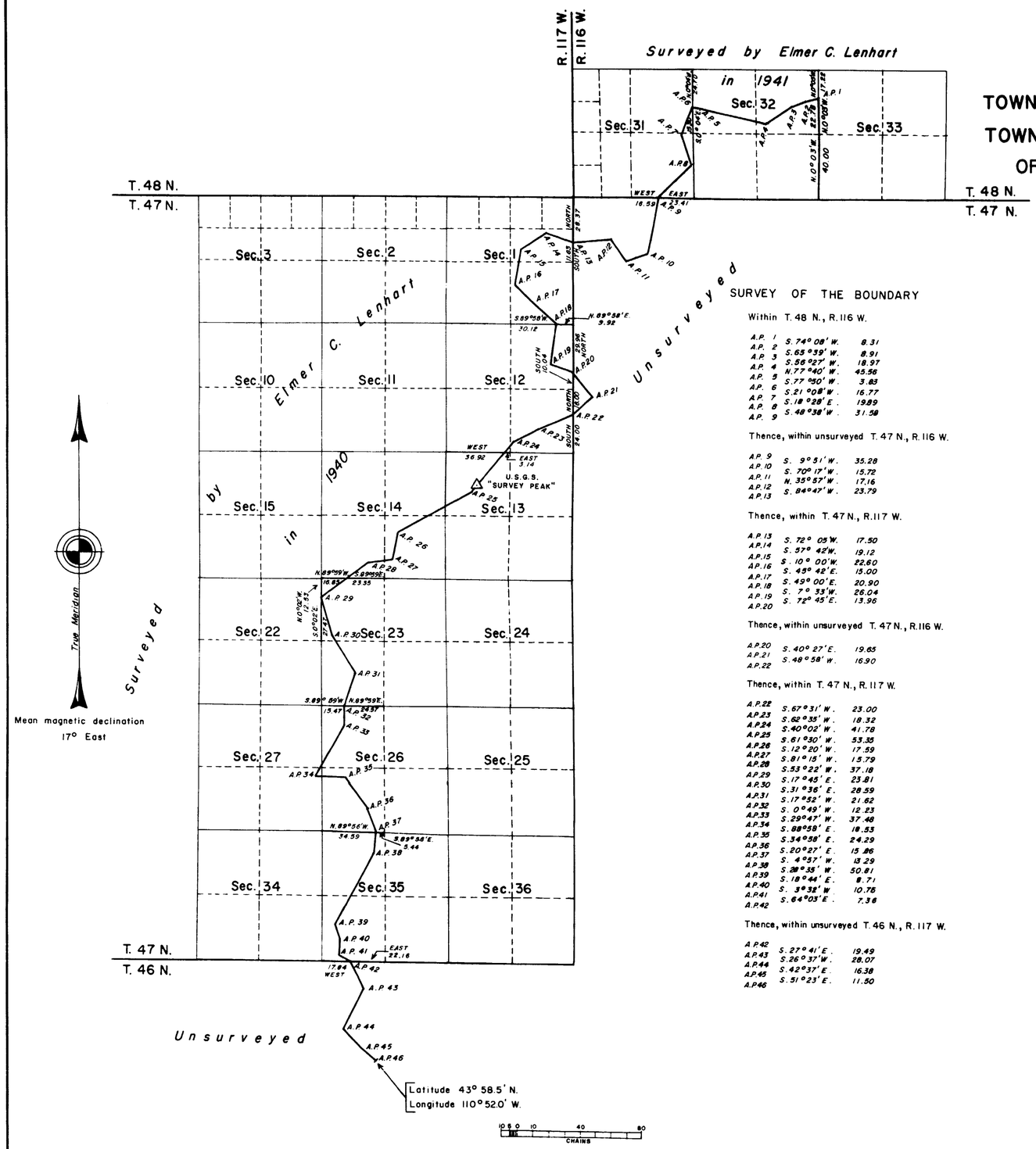

SURVEY OF THE BOUNDARY

Within T. 48 N., R. 116 W.

A.P. 1	S. 74° 08' W.	8.31
A.P. 2	S. 65° 39' W.	8.91
A.P. 3	S. 56° 27' W.	18.97
A.P. 4	N. 77° 40' W.	45.56
A.P. 5	S. 77° 50' W.	3.83
A.P. 6	S. 21° 08' W.	16.77
A.P. 7	S. 18° 28' E.	19.89
A.P. 8	S. 48° 38' W.	31.58
A.P. 9		

Thence, within unsurveyed T. 47 N., R. 116 W.

A.P. 9	S. 9° 51' W.	35.28
A.P. 10	S. 70° 17' W.	15.72
A.P. 11	N. 35° 57' W.	17.16
A.P. 12	S. 84° 47' W.	23.79
A.P. 13		

Thence, within T. 47 N., R. 117 W.

A.P. 13	S. 72° 05' W.	17.50
A.P. 14	S. 57° 42' W.	19.12
A.P. 15	S. 10° 00' W.	22.60
A.P. 16	S. 45° 42' E.	15.00
A.P. 17	S. 49° 00' E.	20.90
A.P. 18	S. 7° 33' W.	26.04
A.P. 19	S. 72° 45' E.	13.96
A.P. 20		

Thence, within unsurveyed T. 47 N., R. 116 W.

A.P. 20	S. 40° 27' E.	19.65
A.P. 21	S. 48° 58' W.	16.90
A.P. 22		

Thence, within T. 47 N., R. 117 W.

A.P. 22	S. 67° 31' W.	23.00
A.P. 23	S. 62° 35' W.	18.32
A.P. 24	S. 40° 02' W.	41.78
A.P. 25	S. 61° 30' W.	53.35
A.P. 26	S. 12° 20' W.	17.59
A.P. 27	S. 81° 15' W.	15.79
A.P. 28	S. 53° 22' W.	37.18
A.P. 29	S. 17° 45' E.	23.81
A.P. 30	S. 31° 36' E.	28.59
A.P. 31	S. 17° 52' W.	21.62
A.P. 32	S. 0° 49' W.	12.23
A.P. 33	S. 29° 47' W.	37.48
A.P. 34	S. 88° 58' E.	18.53
A.P. 35	S. 34° 58' E.	24.29
A.P. 36	S. 20° 27' E.	15.86
A.P. 37	S. 4° 57' W.	13.29
A.P. 38	S. 28° 35' W.	50.81
A.P. 39	S. 18° 44' E.	8.71
A.P. 40	S. 3° 32' W.	10.76
A.P. 41	S. 64° 03' E.	7.36
A.P. 42		

Thence, within unsurveyed T. 46 N., R. 117 W.

A.P. 42	S. 27° 41' E.	19.49
A.P. 43	S. 26° 37' W.	28.07
A.P. 44	S. 42° 37' E.	16.38
A.P. 45	S. 51° 23' E.	11.50
A.P. 46		

A history of surveys is contained in the field notes.

This plat represents the dependent resurvey of a portion of the subdivisional lines, T. 48 N., R. 116 W., and the survey of a portion of the west boundary of the Grand Teton National Park.

The dependent resurvey and survey were executed by Leonard W. Murphy, Supervisory Cadastral Surveyor. The surveys commenced July 10, 1972, and completed August 11, 1972, under Special Instructions dated July 3, 1972, for Group No. 348, Wyoming.

UNITED STATES DEPARTMENT OF THE INTERIOR
BUREAU OF LAND MANAGEMENT
Washington, D.C. May 10, 1976

This plat is strictly conformable to the approved field notes, and the survey, having been correctly executed in accordance with the requirements of law and the regulations of this Bureau, is hereby accepted.

For the Director

Bernard W. Fanlage

Chief, Division of Cadastral Survey

Res

3047A

7130

ORIGINAL

THE SURVEY OF THE GRAND TETON NATIONAL PARK BOUNDARY

THE DEPENDENT RESURVEY AND THE SURVEY OF A PORTION OF THE TOWNSHIP EXTERIOR BOUNDARIES AND A PORTION OF THE SUBDIVISION LINES

within

TOWNSHIPS 46 NORTH, RANGES 113, 114, AND 115 WEST, TOWNSHIPS 47 NORTH, RANGES 115 AND 116 WEST OF THE SIXTH PRINCIPAL MERIDIAN, WYOMING



A history of previous surveys is contained in the field note record.

This plat represents a dependent resurvey of portions of the east boundary and subdivisional lines of T. 46 N., R. 115 W., designed to restore the corners in their true original locations according to the best available evidence; the survey of a portion of the subdivisional lines in the unsurveyed portion of T. 46 N., R. 115 W.; a metes and bounds survey in unsurveyed T. 46 N., R. 113 W.; the survey of a portion of the township exterior boundaries and a portion of the subdivisional lines within the unsurveyed T. 46 N., R. 114 W., and Tps. 47 N., Rs. 115 and 116 W., Sixth Principal Meridian, Wyoming.

These surveys were executed by Leonard W. Murphy, Cadastral Surveyor, beginning June 9, 1969, and completed August 8, 1969, pursuant to Special Instructions dated June 4, 1969, for Group No. 330, Wyoming.

UNITED STATES DEPARTMENT OF THE INTERIOR
BUREAU OF LAND MANAGEMENT
Washington, D. C. March 17, 1971

This plat is strictly conformable to the approved field notes, and the survey, having been correctly executed in accordance with the requirements of law and the regulations of this Bureau, is hereby accepted.

For the Director

Clark L. Simon

Chief, Division of Cadastral Survey

BJT

3056

GPO 910-473

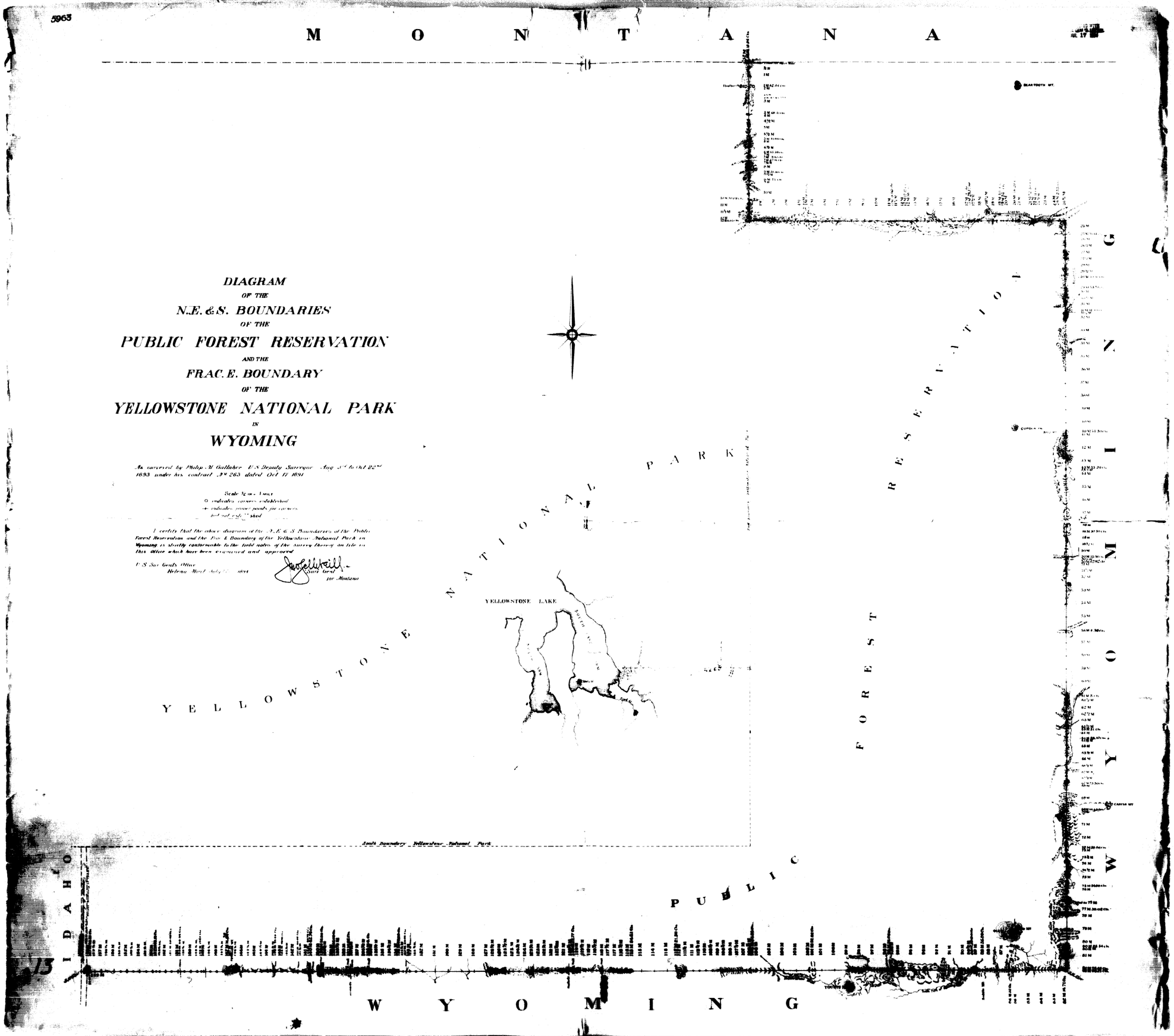
5963
M O N T A N A
DIAGRAM
OF THE
N.E. & S. BOUNDARIES
OF THE
PUBLIC FOREST RESERVATION
AND THE
FRAC. E. BOUNDARY
OF THE
YELLOWSTONE NATIONAL PARK
IN
WYOMING
As surveyed by Philip M. Gallaher U.S. Deputy Surveyor Aug 3rd to Oct 22nd 1893 under his contract No 263 dated Oct 17 1891
Scale 1/2 inch = 1 mile
○ indicates corners established
+ indicates power points for corners but not established
I certify that the above diagram of the N.E. & S. Boundaries of the Public Forest Reservation and the Frac. E. Boundary of the Yellowstone National Park in Wyoming is strictly conformable to the field notes of the survey thereof on file in this office which have been examined and approved
U.S. Sur. Genl's Office
Helena Mont. July 1st 1894
Sur. Genl
for Montana
YELLOWSTONE NATIONAL PARK
YELLOWSTONE LAKE
South Boundary Yellowstone National Park
PUBLIC FOREST RESERVATION
IDAHO
W Y O M I N G
W Y O M I N G
BEARTOOTH MT.
CUPOLA MT.
CARTER MT.
13

5955

Surveyed Sept. 3 to Oct. 3, 1908, and Aug. 24 to Aug. 30, 1909, under contract No. 334 dated Aug. 7, 1908.

PORTIONS OF THE

SOUTH AND EAST BOUNDARIES

OF THE

YELLOWSTONE NATIONAL PARK

SURVEYED BY

Sidney E. & Albert B. Bartlett

SCALE: 1 inch = 1 Mile.

RECEIVED S. G. O.
FEB 23 1910
CHEYENNE, WYO.

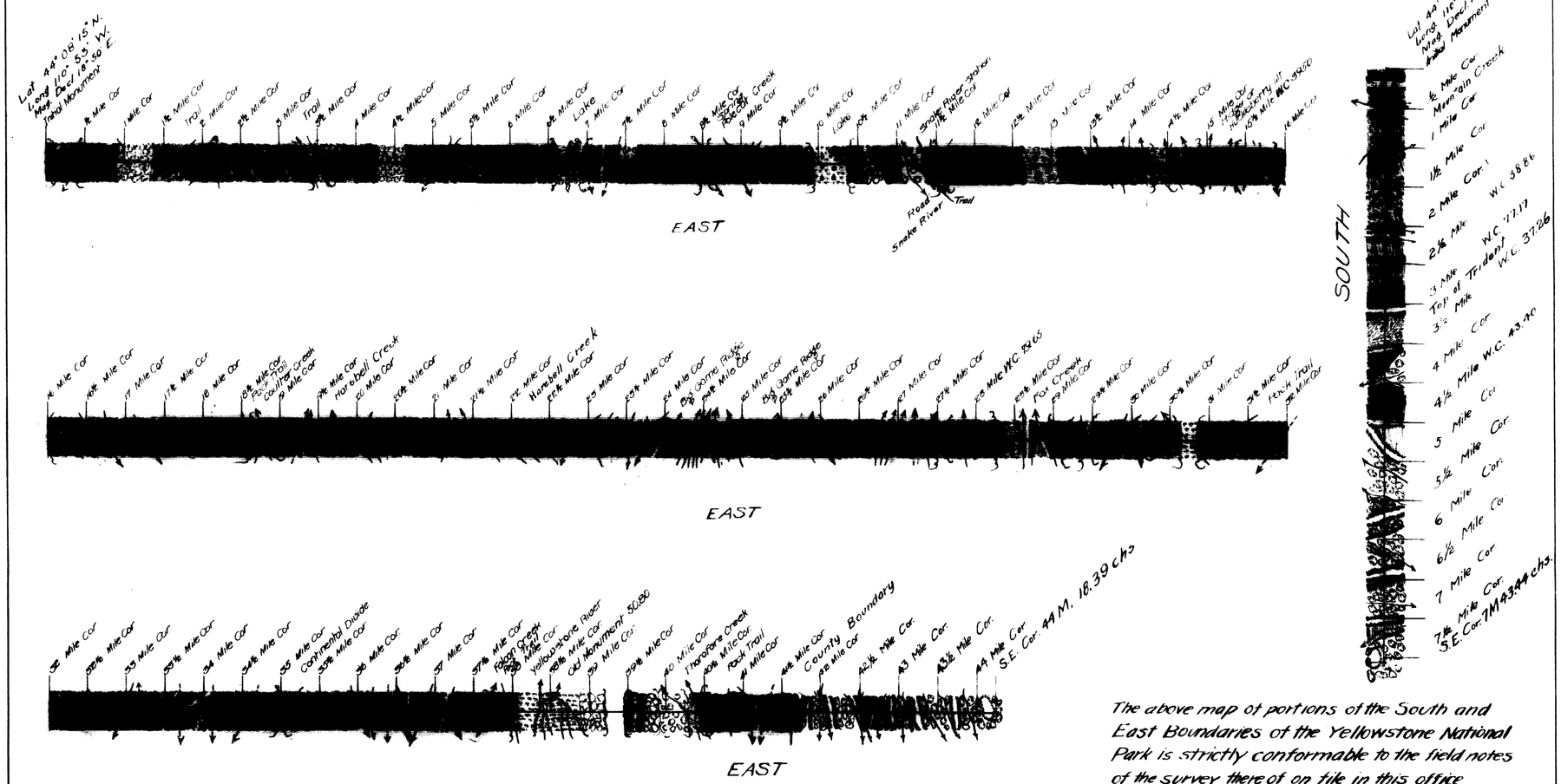

The above map of portions of the South and East Boundaries of the Yellowstone National Park is strictly conformable to the field notes of the survey thereof on file in this office which have been examined and approved.

SURVEYOR' GENERAL'S OFFICE
CHEYENNE, WYO.,
JUNE 9. 1910

Alphons P. Hanson
Surv. Genl.

Survey accepted by the Hon. Com. Missioner in his letter E. Dec 24. 1910.

5