Form 85 A
Revised 1916.

535/

ORIGINAL

Survey accepted July 31, 1919
G.L.O.

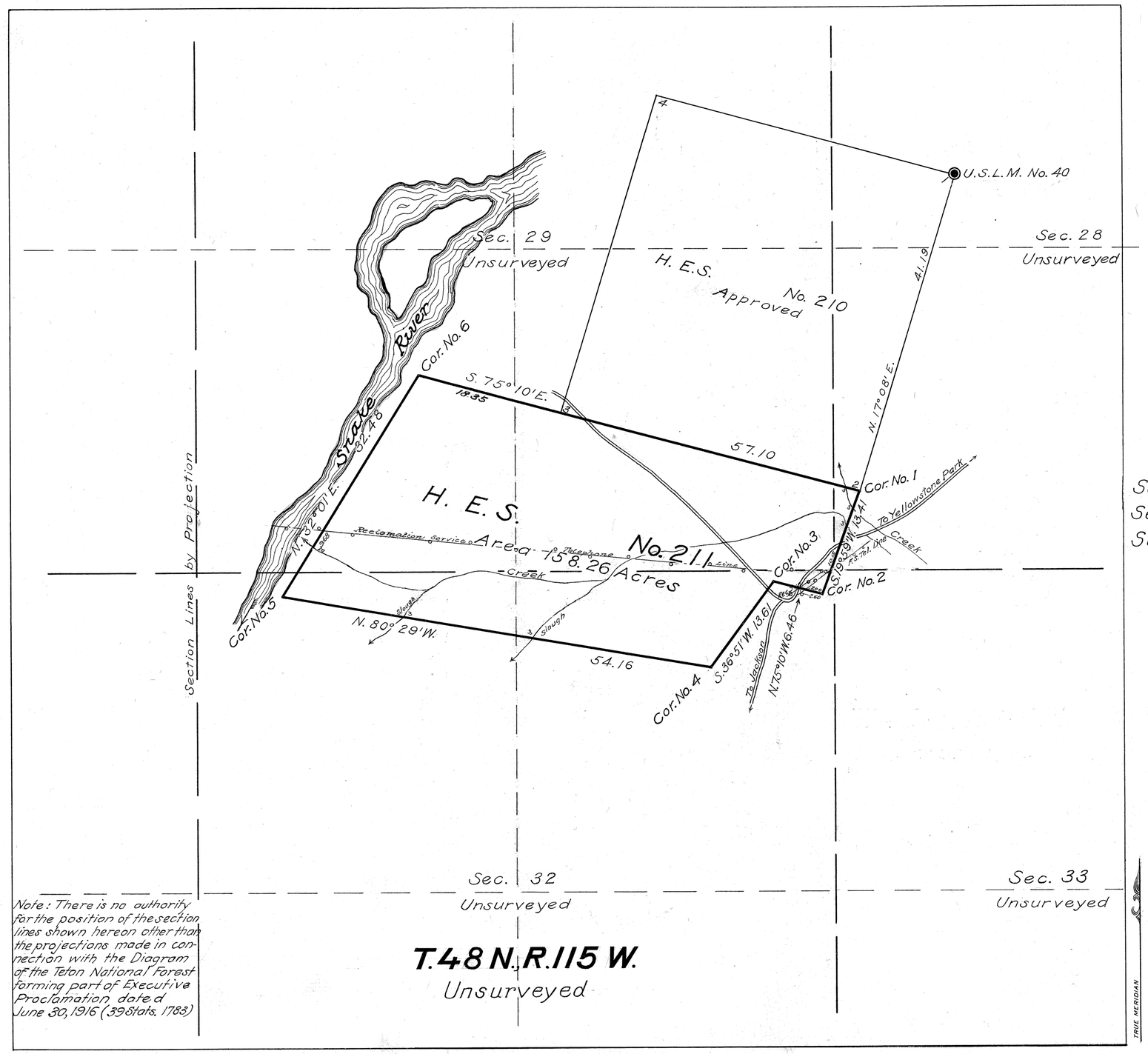

Note: There is no authority for the position of the section lines shown hereon other than the projections made in connection with the Diagram of the Teton National Forest forming part of Executive Proclamation dated June 30, 1916 (39 Stats. 1783)

Plat of HOMESTEAD ENTRY SURVEY No. 211 in the TETON NATIONAL FOREST

in

Section 28, unsurveyed T. 48 N., R. 115 W.
Section 29, unsurveyed T. 48 N., R. 115 W.
Section 32, unsurveyed T. 48 N., R. 115 W.

of the

6TH PRINCIPAL MERIDIAN

WYOMING

This plat of Homestead Entry Survey No. 211 State of Wyoming is strictly conformable to the field notes thereof on file in this office, which have been examined and approved.

U.S. Surveyor General's Office
Cheyenne, Wyoming November 14, 1918

Charles L. Decker
U.S. Surveyor General

SCALE 10 chains to 1 inch

Surveys Designated	By whom Surveyed	Inst., Cont., Group		When Surveyed		Date of Approval
		No.	Date	Begun	Completed	
U.S.L.M. No. 40	R.D. Garver, Forest Examiner	40	Apr. 13, 1917	July 31, 1917	Aug. 1, 1917	Sept. 19, 1918
H.E.S. No. 210	R.D. Garver, Forest Examiner	210	Apr 13, 1917	July 31 1917	Aug. 1 1917	Sept. 19, 1918
H.E.S. No. 211	R.D. Garver, Forest Examiner	211	Apr 13, 1917	Aug. 1, 1917	Aug 3 1917	Nov. 14, 1918

	Areas in Acres	
H.E. Survey No. 211		Conflicts
In Section		
In Section		
In Section		
In Section		
Total	158.26	

Act of June 11, 1906 Act of March 4, 1917

List No. Dated

Latitude 44° 05' 30" N.
Longitude 110° 41' W.
Mean Mag. Decl. 18° 27' E.

Observations at Corner No. 2

211

ENT. NO. -------- NOTES
PAT. NO. -------- V. --------
C. S. NO. -------- P. --------

Trans. to Evanston
Dec. 16, 1919

Form 85 A
Revised 1916.

accession no. 5350

ORIGINAL

Survey accepted July 31, 1919
G.L.O.

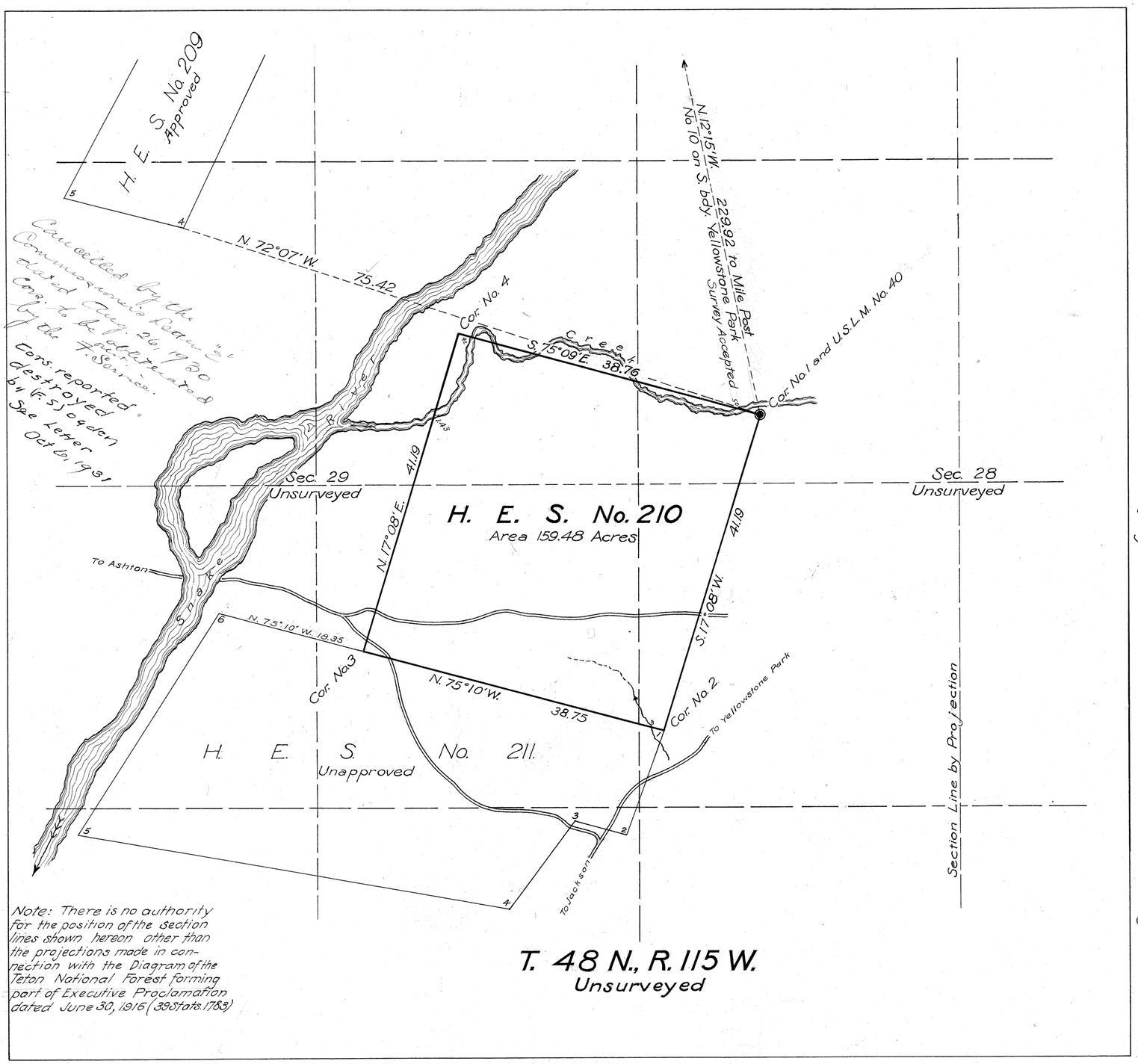

Note: There is no authority for the position of the section lines shown hereon other than the projections made in connection with the Diagram of the Teton National Forest forming part of Executive Proclamation dated June 30, 1916 (39 Stats. 1783)

Subject to cancellation see supervisors letter to Commr. dated Aug. 14, 1930

Cancelled by the Commissioner's Letter "2" dated Aug. 26, 1930 Cors. to be obliterated by the F. Service.

Cors. reported destroyed by (F.S.) Ogden See Letter Oct 6, 1931

Plat of

HOMESTEAD ENTRY SURVEY

No. 210

in the

TETON NATIONAL FOREST

in

Section 28, unsurveyed T.48 N., R115 W.
Section 29, unsurveyed T.48 N., R115 W.

of the

6TH PRINCIPAL MERIDIAN

WYOMING

This plat of Homestead Entry Survey No. 210 State of Wyoming is strictly conformable to the field notes thereof on file in this office, which have been examined and approved.

U.S. Surveyor General's Office
Cheyenne Wyoming September 19, 1918

Charles L. Decker
U.S. Surveyor General

TRUE MERIDIAN

SCALE 10 chains to 1 inch

Surveys Designated	By whom Surveyed	Inst., Cont., Group No.	Inst., Cont., Group Date	When Surveyed Begun	When Surveyed Completed	Date of Approval
S. bdy. Yellowstone Park	S. E. & A. B. Bartlett	334	Aug. 7, 1908	September 3, 1908	October 3, 1908	June 9, 1910
H.E.S. No. 209	R.D. Garver, Forest Examiner	209	April 13, 1917	July 29, 1917	July 31, 1917	September 17, 1918
H.E.S. No. 211	R.D. Garver, Forest Examiner	211	April 13, 1917	August 1, 1917	August 3, 1917	
H.E.S. No. 210	R.D. Garver, Forest Examiner	210	April 13, 1917	July 31, 1917	August 1, 1917	September 19, 1918
U.S.L.M. No. 40	R.D. Garver, Forest Examiner	40	April 13, 1917	July 31, 1917	August 1, 1917	September 19, 1918

Areas in Acres		
H.E. Survey No. 210		Conflicts
In Section		
In Section		
In Section		
In Section		
Total	159.48	

Act of June 11, 1906 Act of March 4, 1917
(List No. 4-2331 Dated May 22, 1918)

Latitude 44° 05' 30" N.
Longitude 110° 41' W.
Mean Mag. Decl. 18° 27' E.

Observations at Corner No. 2

INT. NO. ..... NOTES
PAT. NO. ..... V. .....
S. S. NO. ..... P. .....

Frans E. Swanston
February 10, 1920

210

Form 85 A
Revised 1916.

5349

ORIGINAL

Survey accepted July 31, 1919
G.L.O.

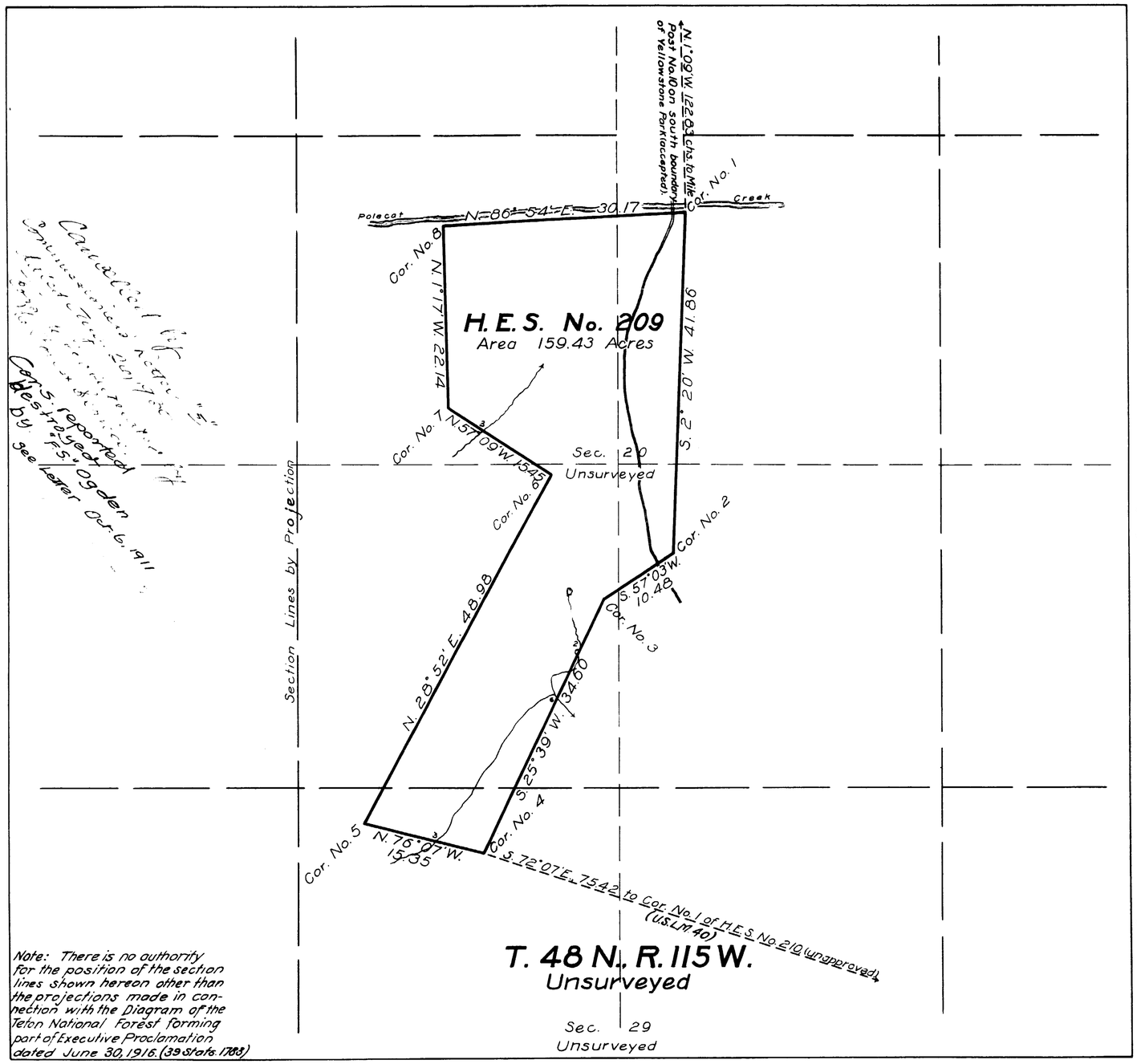

Corrected lib. of Homestead Entries Section "E" Unsurveyed Teton Nat. For. Wyo. Corr. reported to Supt. Ogden by see letter Oct. 6, 1911

Note: There is no authority for the position of the section lines shown hereon other than the projections made in connection with the Diagram of the Teton National Forest forming part of Executive Proclamation dated June 30, 1916. (39 Stats. 1763)

Plat of

HOMESTEAD ENTRY SURVEY

No. 209

in the

TETON NATIONAL FOREST

in

Section 20, unsurveyed T. 48 N., R. 115 W.
Section 29, unsurveyed T. 48 N., R. 115 W.

of the

6TH PRINCIPAL MERIDIAN

WYOMING

This plat of Homestead Entry Survey No. 209 State of Wyoming is strictly conformable to the field notes thereof on file in this office, which have been examined and approved.

U.S. Surveyor General's Office
September 17, 1918

Charles L. Decker
U.S. Surveyor General

SCALE 10 chains to 1 inch

Surveys Designated	By whom Surveyed	Inst. Cont. Group No.	Inst. Cont. Group Date	When Surveyed Begun	When Surveyed Completed	Date of Approval
H.E.S. No. 210	R.D. Garver, Forest Examiner	210	Apr. 13, 1917	July 31, 1917	Aug. 1, 1917	
S. Bdy Yellowstone Park	S.E. & A.B. Bartlett	334	Aug. 7, 1908	September 3-	Oct. 3, 1908	June 9, 1910
H.E.S. No. 209	R.D. Garver, Forest Examiner	209	Apr. 13, 1917	July 29, 1917	July 31, 1917	Sept. 17, 1918

Areas in Acres		
H.E. Survey No. 209		Conflicts
In Section		
In Section		
In Section		
In Section		
Total	159.43	

Act of June 11, 1906 — Act of March 4, 1917

(List No. 4-2330 — Dated May 22, 1918)

Latitude 44° 07' N.
Longitude 110° 41' 30" W.
Mean Mag. Decl. 18° 27' E.

Observations at Corner No. 1

NOTES
MAP NO. ---- X. ----
C. S. NO. ---- P. ----

209

Frank T. Evans
Feb. 10, 1920.

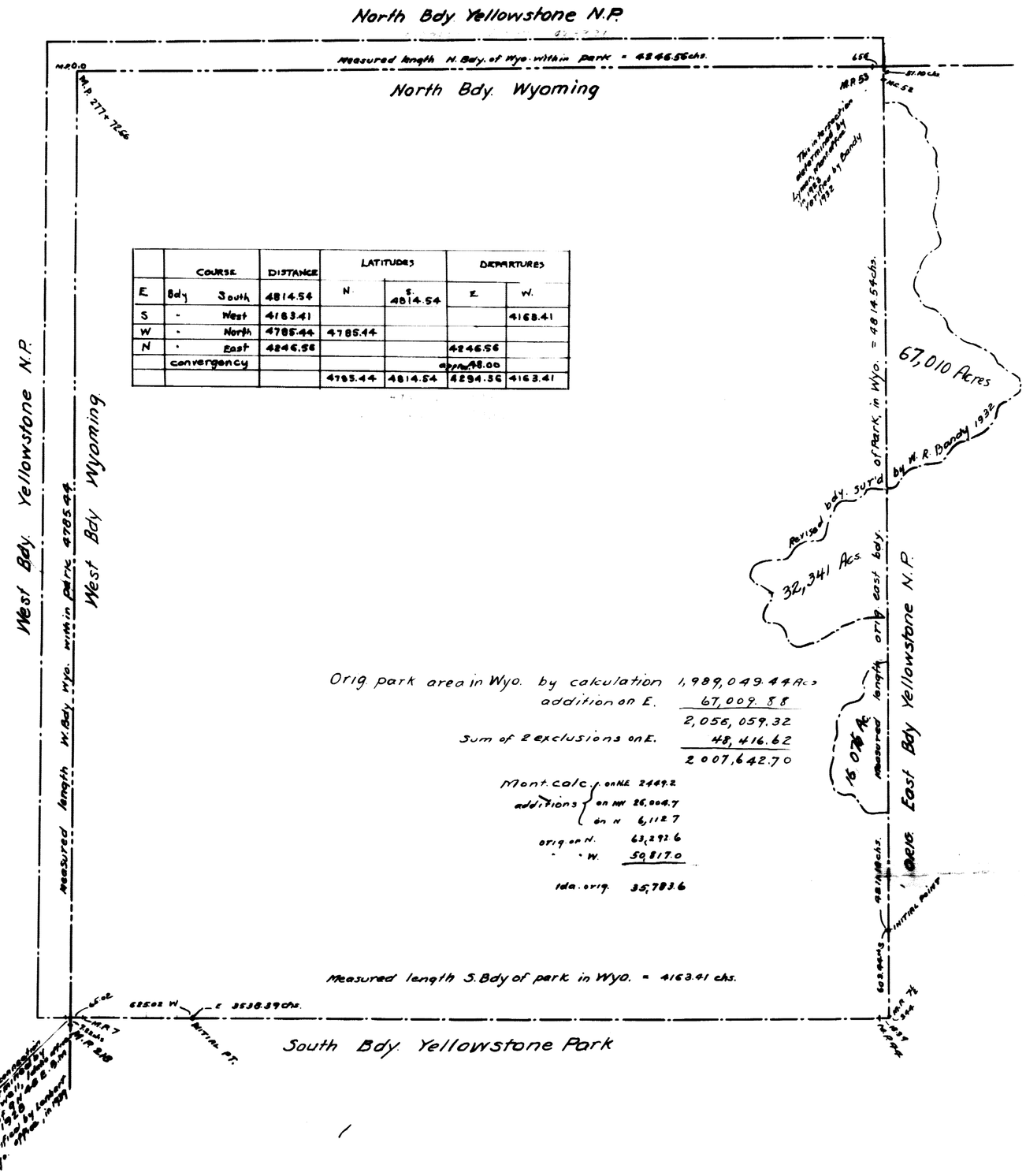

	Course		Distance	Latitudes		Departures	
				N.	S.	E.	W.
E.	Bdy	South	4814.54		4814.54		
S	-	West	4163.41				4163.41
W	-	North	4785.44	4785.44			
N	-	East	4246.56			4246.56	
	convergency					approx 48.00	
				4785.44	4814.54	4294.56	4163.41

Orig. park area in Wyo. by calculation 1,989,049.44 Acs
addition on E. 67,009.88
2,056,059.32
Sum of 2 exclusions on E. 48,416.62
2,007,642.70

Mont. calc. on NE 2449.2
additions { on NW 26,004.7
on N 6,112.7
orig. on N. 63,292.6
" " W. 50,817.0
Ida. orig. 35,783.6