Click Here for Field Notes

Acces. 6381

ORIGINAL

TOWNSHIP No. 48 NORTH, RANGE No. 117 WEST OF THE SIXTH PRINCIPAL MERIDIAN, WYOMING

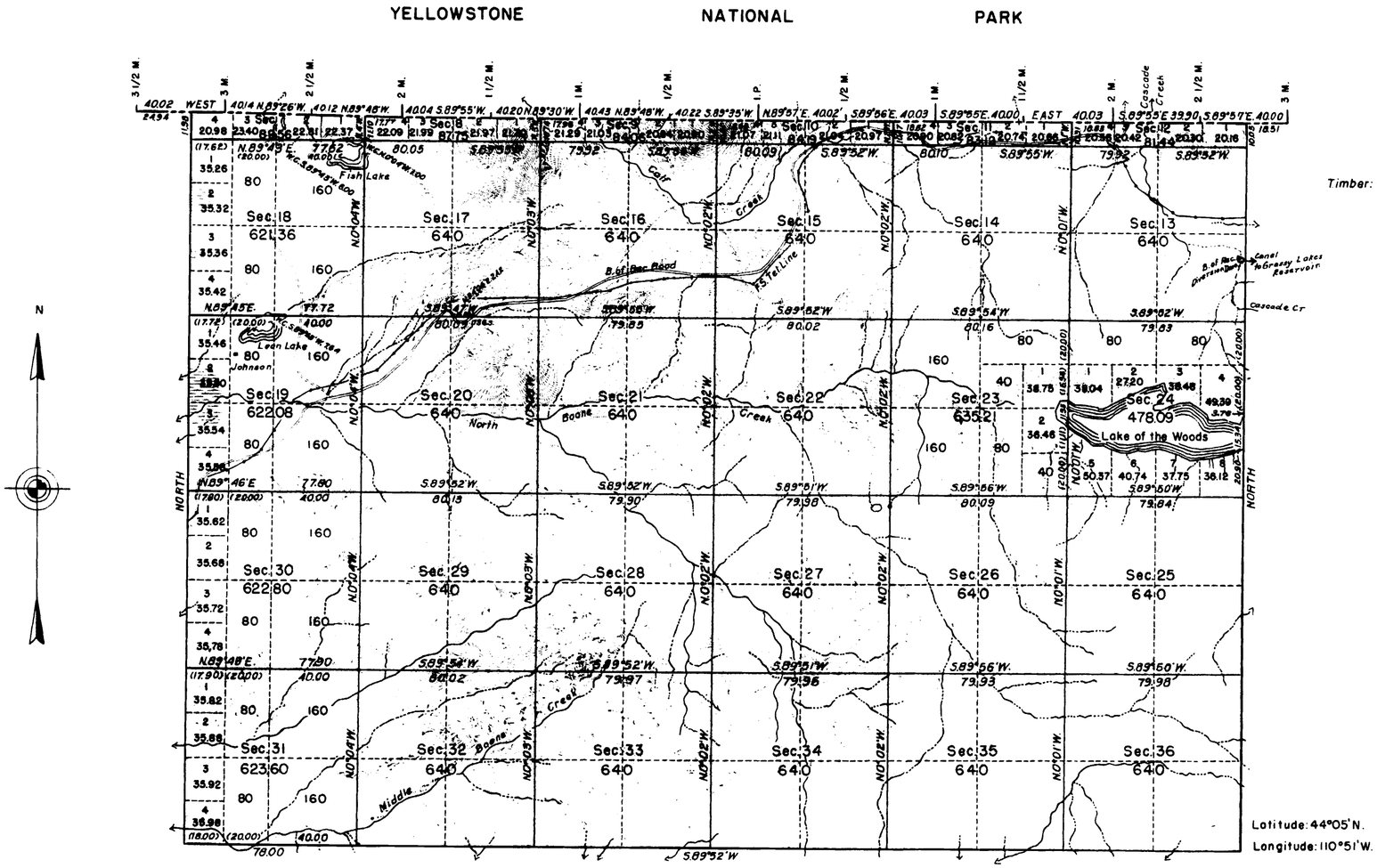

10 5 0 40 80
Inches

Mean Magnetic Declination 17°30' E. Scale: 1 Inch equals 40 Chains. Area Surveyed 15,633.26 Acres, Land
166.70 " Water
15,799.96 Total

LINES DESIGNATED	BY WHOM SURVEYED	GROUP No.	DATE OF SPECIAL INSTRUCTIONS	WHEN SURVEYED	
				BEGUN	COMPLETED
Bdy. Yellowstone National Park	Elmer C. Lenhart	169	February 20, 1939	August 5, 1940	September 14, 1940
East Exterior	"	"	"	"	"
Subdivision & Mean.	"	"	"	"	"
South Exterior	"	"	"	May 25, 1940	August 2, 1940
West Exterior	"	"	"	August 24, 1939	September 22, 1939

UNITED STATES DEPARTMENT OF THE INTERIOR
GENERAL LAND OFFICE

Denver, Colorado, Oct. 8, 1945
This plat of Township No. 48 North, Range No. 117 West, of the Sixth Principal Meridian, Wyoming, is strictly conformable to the field notes of the survey thereof which have been examined and approved.

Supervisor of Surveys.

Washington, D.C., FEB. 5, 1946
The survey represented by this plat having been correctly executed in accordance with the requirements of law and the regulations of this office, is hereby accepted.

Joel David Wolfsohn
Assistant Commissioner.

3049

Reed
Apr 1, 1946

48-117

3956

Rec'd with letter from Edward F. Stahle, U.S.D.S. dated June 12, 1902. 10 #267 1902.

PART OF

SOUTH BOUNDARY
of the
Yellowstone National Park
Surveyed by
Edward F. Stahle

Scale : 1 inch = 1 mile

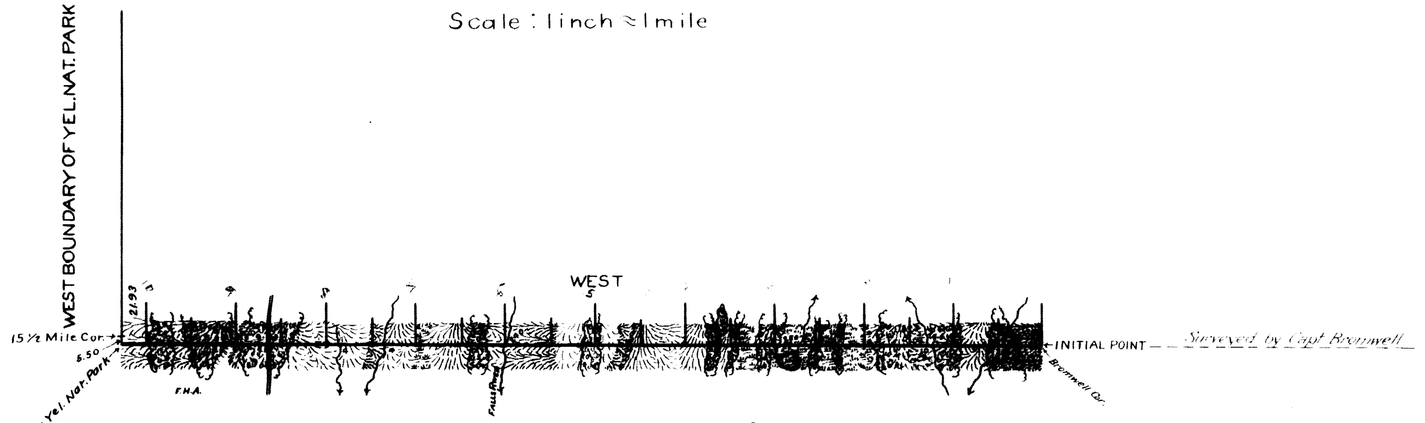

RECEIVED S. G. O.
OCT 30 1902
CHEYENNE, WYO.

U.S. General Land Office,
Washington, D.C. Oct. 16, 1902.

This Plat of the Western portion of the South Boundary of the Yellowstone National Park, is strictly conformable to the field notes of survey thereof by E.F. Stahle, U.S. Surveyor, under his contract dated April 14, 1901, and instructions dated August 16, 1901, which field notes have been approved and filed in this office.

Commissioner

6

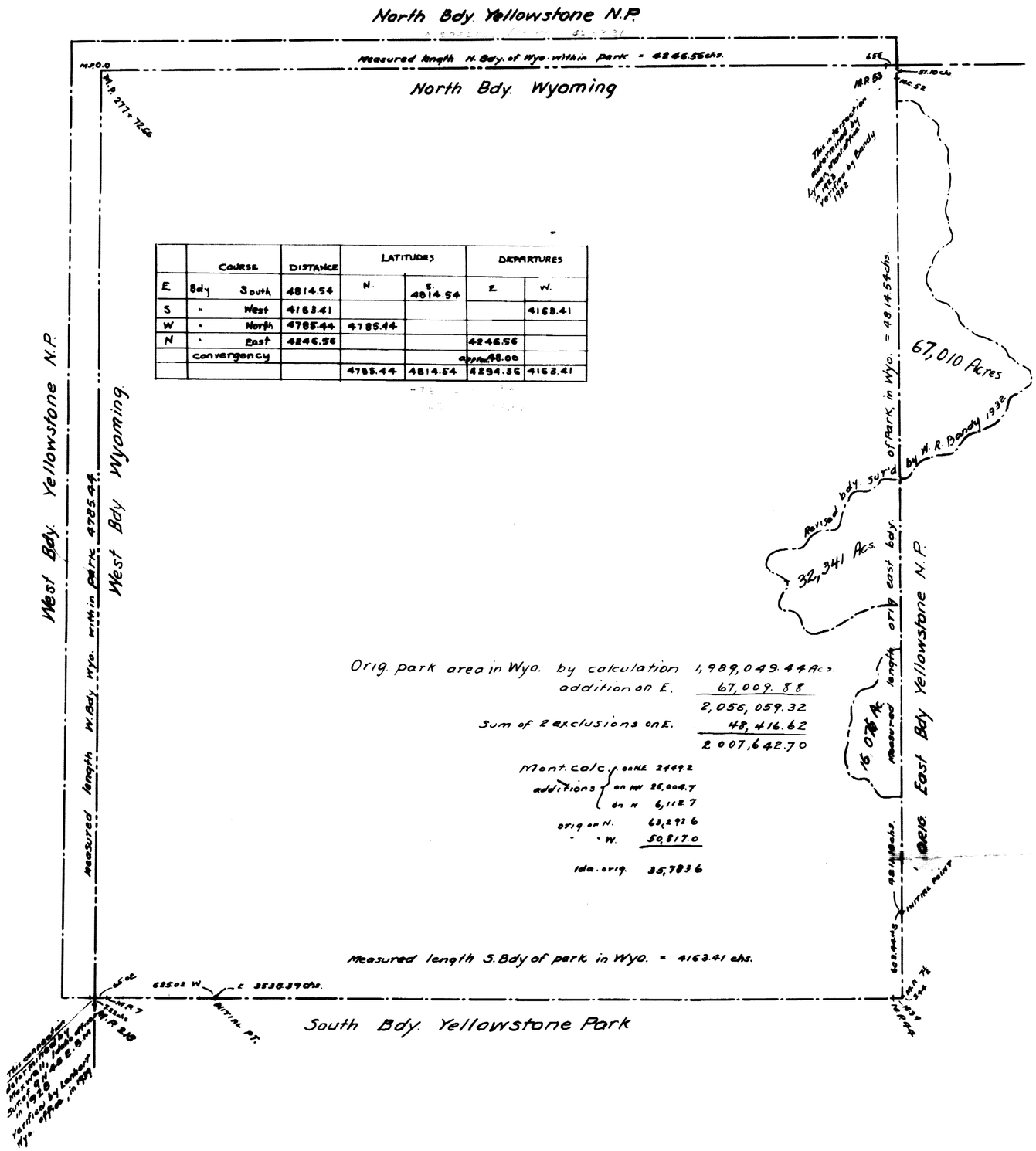

	Course		Distance	Latitudes		Departures	
				N.	S.	E.	W.
E	Bdy	South	4814.54		4814.54		
S	"	West	4163.41				4163.41
W	"	North	4785.44	4785.44			
N	"	East	4246.56			4246.56	
	convergency					approx. 48.00	
				4785.44	4814.54	4294.56	4163.41

Orig. park area in Wyo. by calculation 1,989,049.44 Acs
addition on E. 67,009.88
2,056,059.32
Sum of 2 exclusions on E. 48,416.62
2,007,642.70

Mont. calc. additions { on NE 2449.2
on NW 26,004.7
on N 6,112.7
orig. on N. 63,292.6
" " W. 50,817.0
Ida. orig. 35,783.6