Click Here for Field Notes

Acces. 6333

ORIGINAL

TOWNSHIP No. 48 NORTH, RANGE No. 118 WEST OF THE SIXTH PRINCIPAL MERIDIAN, WYOMING

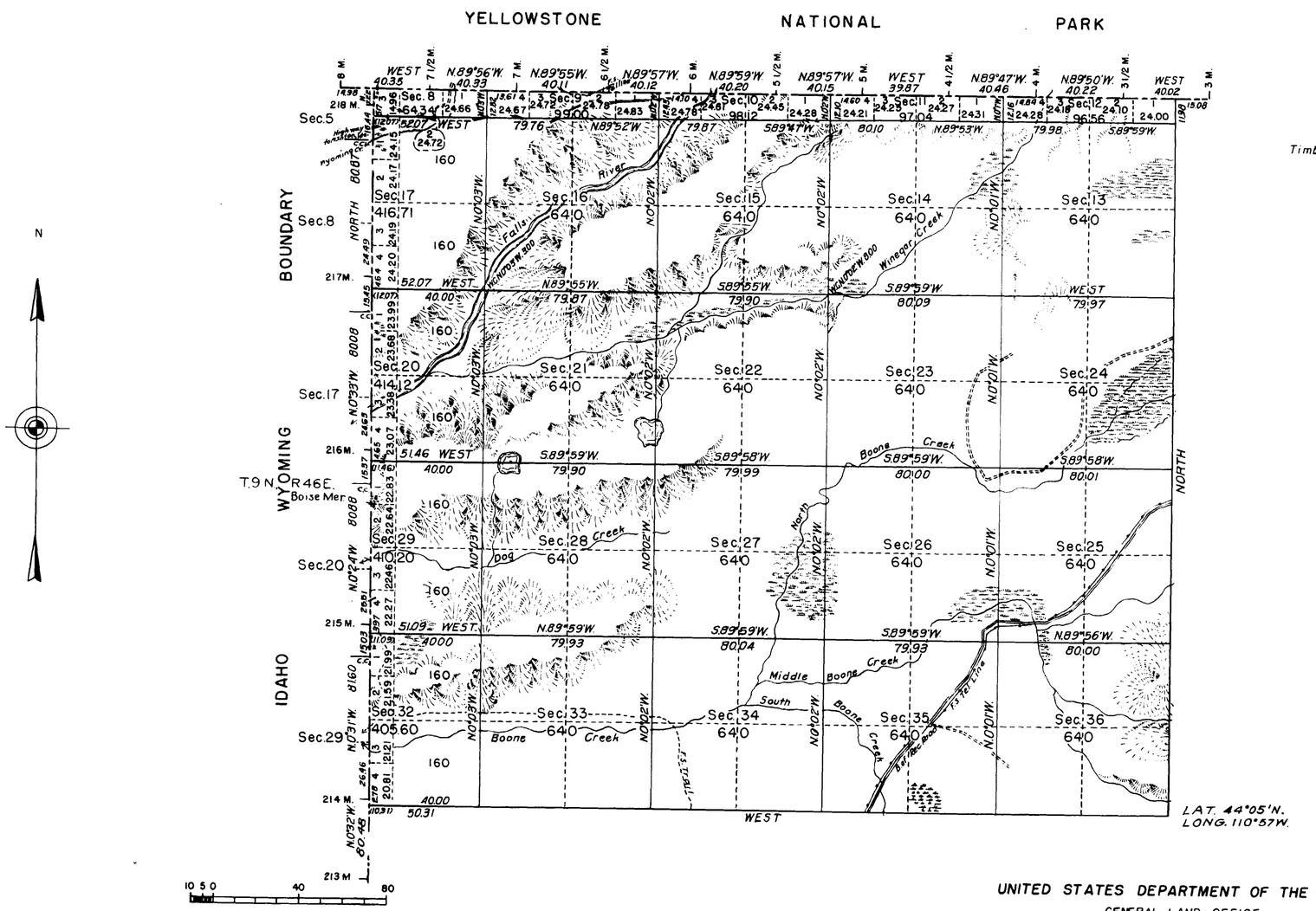

Timber - Scattering to dense pine and aspen.

Mean Magnetic Declination 17°30'E. Scale: 1 Inch equals 40 Chains. Area Surveyed 12,341.69 Acres.

LINES DESIGNATED	BY WHOM SURVEYED	GROUP No.	DATE OF SPECIAL INSTRUCTIONS	WHEN SURVEYED BEGUN	WHEN SURVEYED COMPLETED
S.&E. Exteriors	Elmer C. Lenhart	169	February 20, 1939	August 24, 1939	September 22, 1939
Subdivisional	"	"	"	"	"
Port. S. Bdy. Yellowstone National Park	"	"	"	"	"
Idaho-Wyoming Bdy.	Frank D. Maxwell	Idaho		1928	1928

UNITED STATES DEPARTMENT OF THE INTERIOR
GENERAL LAND OFFICE

Denver, Colorado, Nov. 21, 1944.

This plat of Township No. 48 North, Range No. 118 West, of the Sixth Principal Meridian, Wyoming, is strictly conformable to the field notes of the survey thereof which have been examined and approved.

Supervisor of Surveys.

Washington, D.C. FEB 5 1945

The survey represented by this plat having been correctly executed in accordance with the requirements of law and the regulations of this office, is hereby accepted.

Joel David Wolfsohn
Assistant Commissioner

3044 Trans. Chey. L.O. Mch 23 1945

48-118

5956

Rec'd with letter from Edward F. Stahle, U.S.D.S. dated June 12 1902. 10 m 267 1902.

PART OF

SOUTH BOUNDARY
of the
Yellowstone National Park
Surveyed by
Edward F. Stahle

Scale : 1 inch = 1 mile

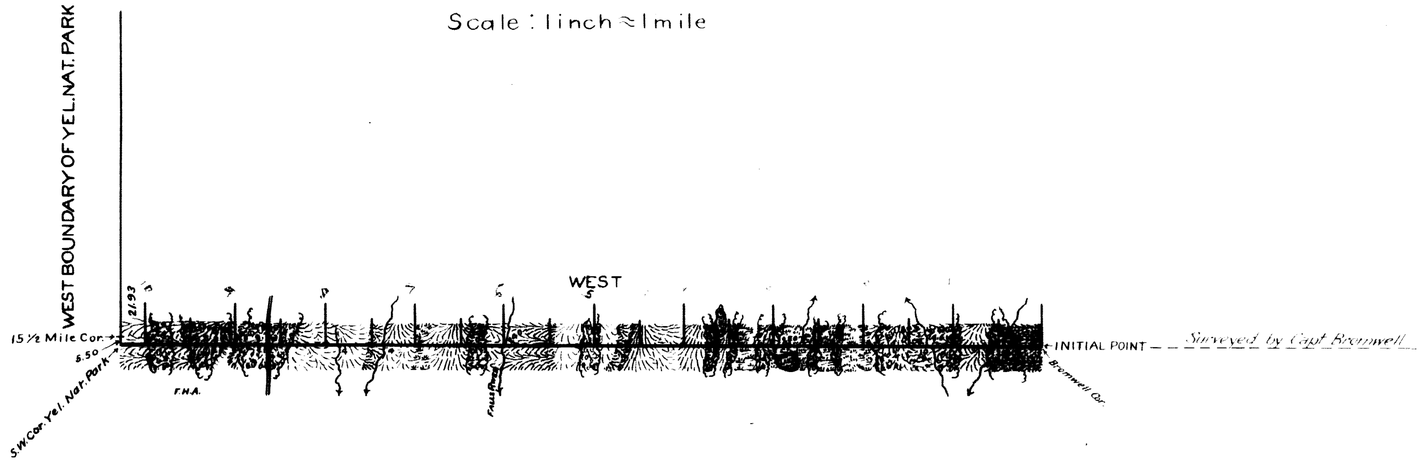

RECEIVED S. G. O.
OCT 30 1902
CHEYENNE, WYO.

U.S. General Land Office,
Washington, D.C. Oct. 16, 1902.

This Plat of the Western portion of the South Boundary of the Yellowstone National Park, is strictly conformable to the field notes of survey thereof by E.F. Stahle, U.S. Surveyor, under his contract dated April 14, 1901, and instructions dated August 16, 1901, which field notes have been approved and filed in this office.

Commissioner

6

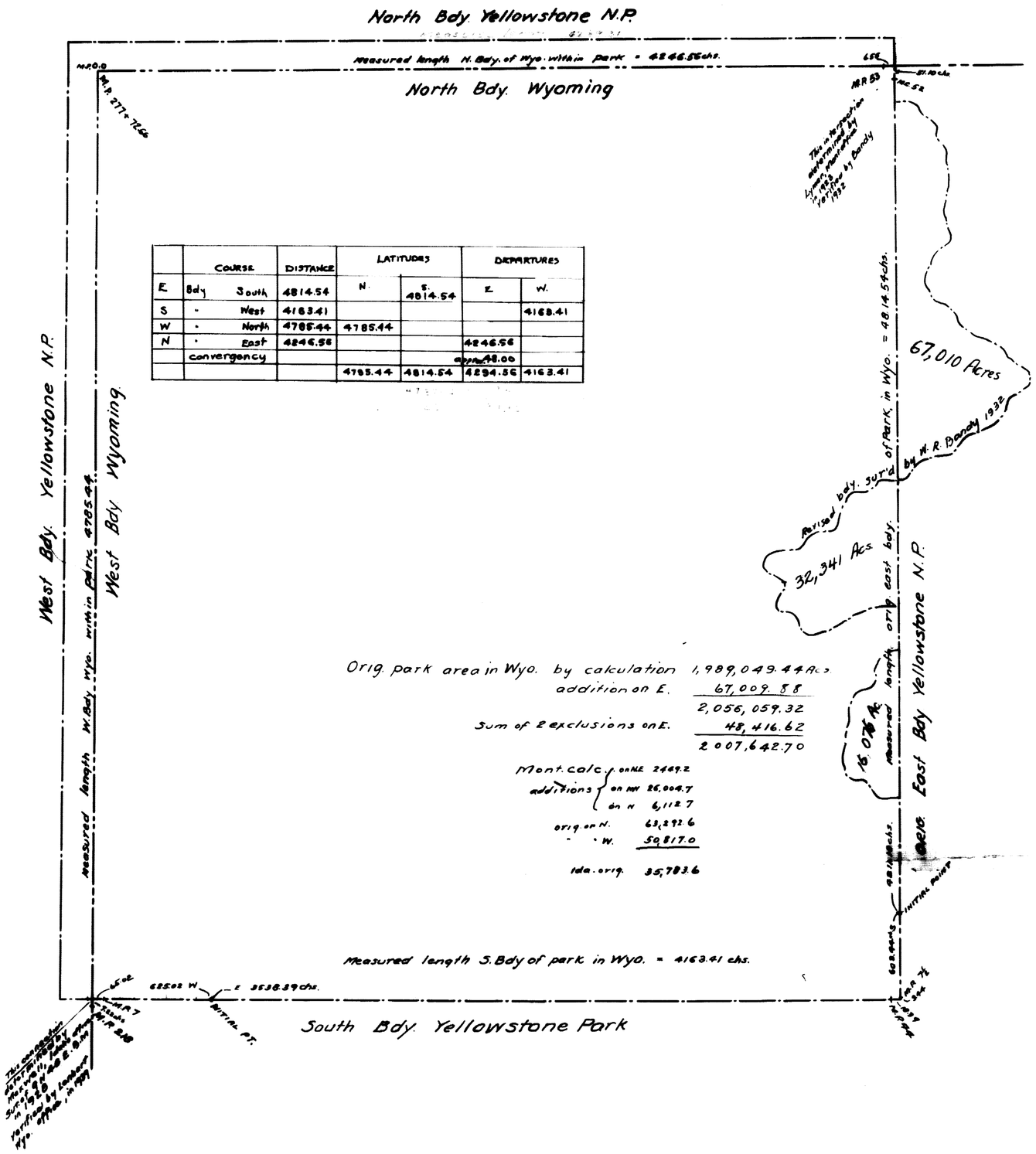

	COURSE		DISTANCE	LATITUDES		DEPARTURES	
				N.	S.	E.	W.
E	Bdy	South	4814.54		4814.54		
S	"	West	4163.41				4163.41
W	"	North	4785.44	4785.44			
N	"	East	4246.56			4246.56	
	convergency					approx. 48.00	
				4785.44	4814.54	4294.56	4163.41

5262

Form 85 A

This claim lies in T 47 N R 118 W according to letter of Dist Forester dated March 18, 1918

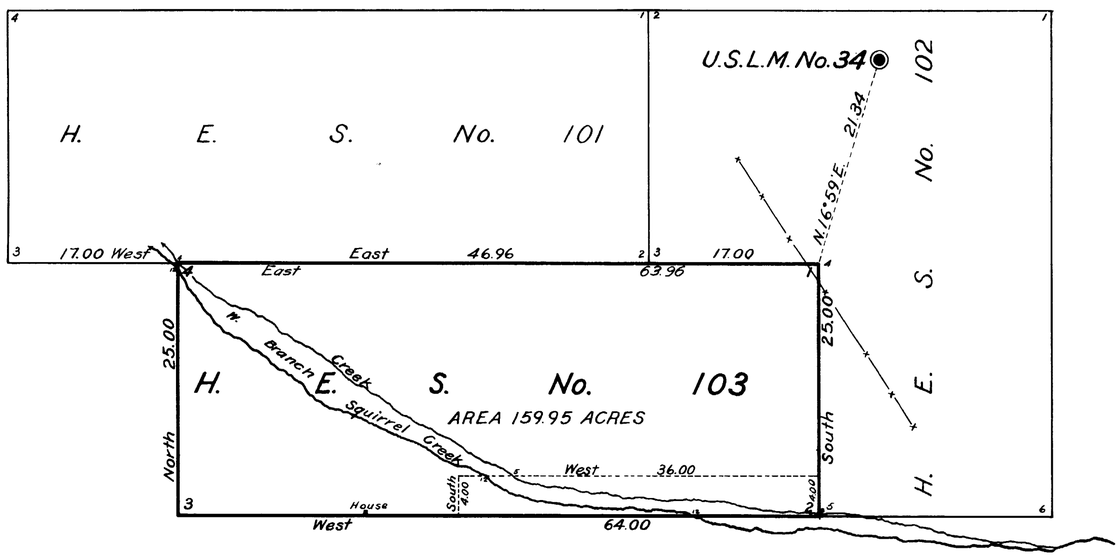

Unsurveyed

Approximate
T. 48 N., R. 118 W.

TRUE MERIDIAN

Plat of HOMESTEAD ENTRY SURVEY No. 103 in the TARGHEE NATIONAL FOREST in Approximate T 48 N., R. 118 W. of the 6TH PRINCIPAL MERIDIAN WYOMING

This plat of Homestead Entry Survey No. 103 State of Wyoming is strictly conformable to the field notes thereof on file in this office, which have been examined and approved.

U. S. Surveyor General's Office

Cheyenne Wyoming

March 15, 1915

Charles L. Decker
U.S. Surveyor General

SCALE 10 chains to 1 inch

Surveys Designated	By whom Surveyed	Inst., Cont., Group No.	Inst., Cont., Group Date	When Surveyed Begun	When Surveyed Completed	Date of Approval
H.E. Survey No. 101	Angus M. Woodbury	101	June 30, 1914	Aug. 26, 1914	Aug. 27, 1914	
H.E. Survey No. 102	" " "	102	June 30, 1914	Aug. 28, 1914	Aug. 28, 1914	
H.E. Survey No. 103	" " "	103	June 30, 1911	Aug. 29, 1914	Aug. 29, 1914	
	Forest Ranger Surveyor					

H.E. Survey No. 103		Areas in Acres Conflicts
In Section		
In Section		
In Section		
In Section		
Total	159.95	

Act of June 11, 1906 Act of June 30, 1914
List No. 4-551 Dated Dec. 1, 1910
Latitude 44° 5' N.
Longitude 110° 59' W.
Mean Mag. Decl. 19° E
At U.S.L.M. No. 34

103

ENT. NO. 05233 NOTES
Sept. 29, 1920
PAT. NO. 773945 V
C. S. NO. P

Accepted by Comm. Nov. 19, 1915

5201

Form 85 A

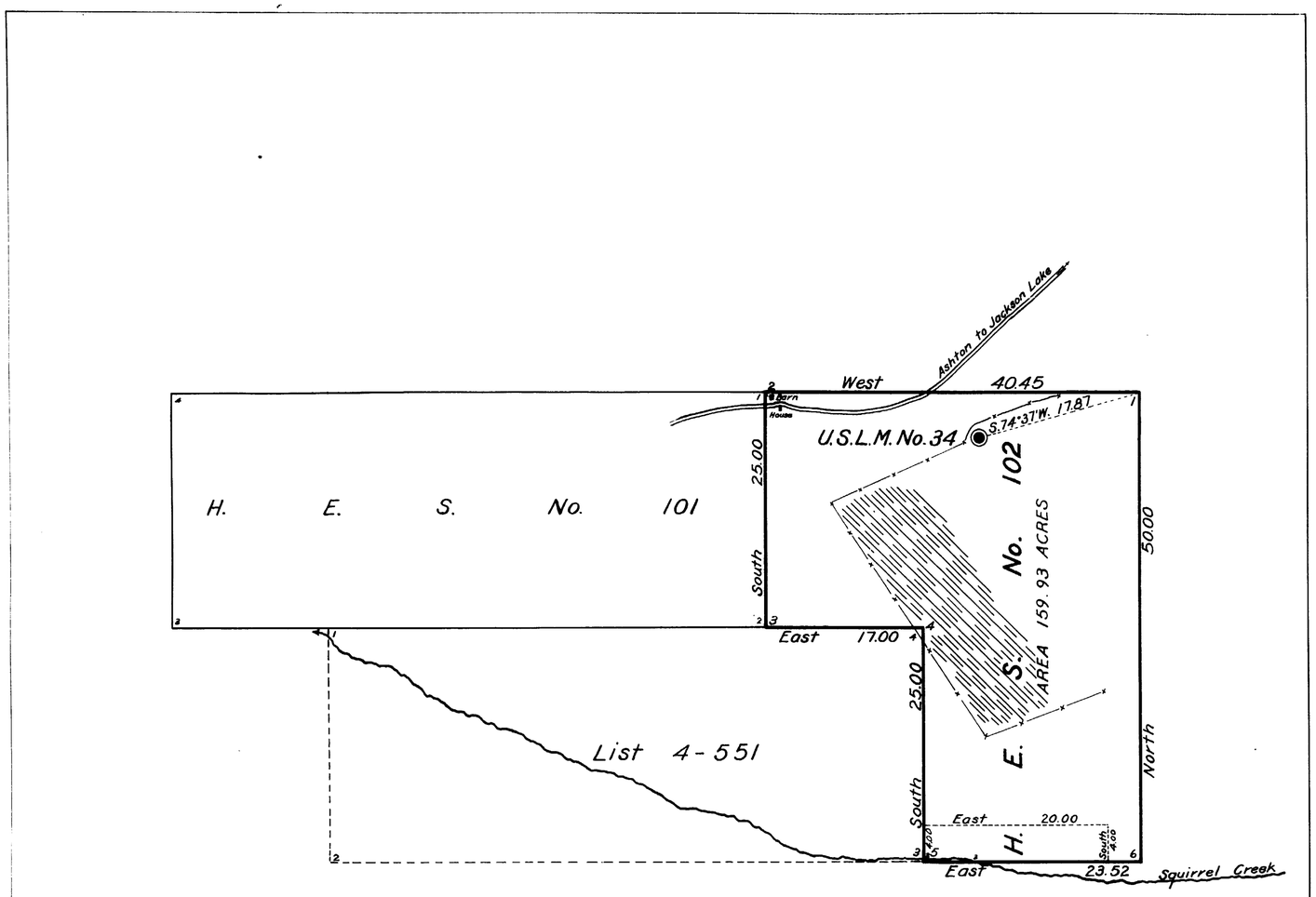

Unsurveyed

Approximate
T. 48 N., R. 118 W.

Plat of

HOMESTEAD ENTRY SURVEY No. 102

in the

TARGHEE NATIONAL FOREST

in

Approximate T. 48 N., R. 118 W.

of the

6th PRINCIPAL MERIDIAN WYOMING

This plat of Homestead Entry Survey No. 102 State of Wyoming is strictly conformable to the field notes thereof on file in this office, which have been examined and approved.

U. S. Surveyor General's Office

Cheyenne Wyoming

March 8, 1915

Charles L. Deckes
U. S. Surveyor General

SCALE 10 chains to 1 inch

Surveys Designated	By whom Surveyed	Inst. Cont. Group No.	Inst. Cont. Group Date	When Surveyed Begun	When Surveyed Completed	Date of Approval
H.E. Survey No. 101	Angus M. Woodbury	101	June 30, 1914	Aug. 26, 1914	Aug. 27, 1914	
H.E. Survey No. 102	" " "	102	June 30, 1914	Aug. 28, 1914	Aug. 28, 1914	
	Forest Ranger Surveyor					

	Areas in Acres
H.E. Survey No. 102	Conflicts
In Section	
In Section	
In Section	
In Section	
Total	159.93

Act of June 11, 1906 *Act of June 30, 1914.*
List No. 4-552 *Dated Dec. 1, 1910.*
Latitude 44° 5' N.
Longitude 110° 59' W.
Mean Mag. Decl. 19° E.
At U. S. L. M. No. 34

B.M.T.

102

ENT. NO. 05234 NOTES
PAT. NO. 773446 V
C. E. NO. P

Accepted by Commr. Nov. 19, 1915

Accession no. 5260

Form 85 A

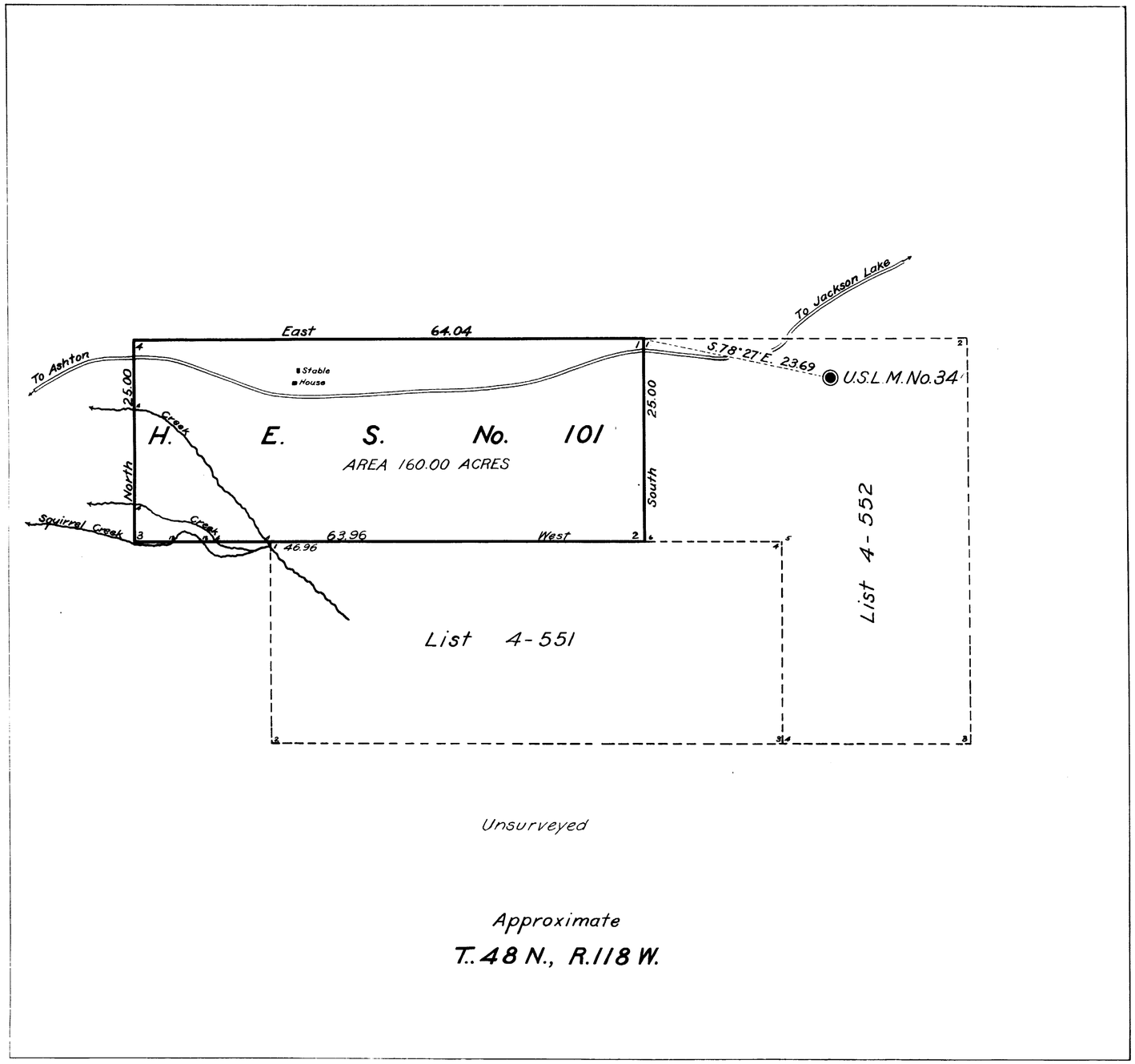

Plat of

HOMESTEAD ENTRY SURVEY

No. 101

in the

TARGHEE NATIONAL FOREST

in

Approximate T. 48 N., R. 118 W.

of the

These claims lie in T 47 N R 118 according to Letter of Land Forester dated Mch 18, 1918

6TH PRINCIPAL MERIDIAN WYOMING

This plat of Homestead Entry Survey No. 101 State of Wyoming is strictly conformable to the field notes thereof on file in this office, which have been examined and approved.

U.S. Surveyor General's Office

Cheyenne Wyoming

March 16, 1915

Charles L. Decker
U.S. Surveyor General

SCALE 10 chains to 1 inch

Surveys Designated	By whom Surveyed	Inst., Cont., Group No.	Inst., Cont., Group Date	When Surveyed Begun	When Surveyed Completed	Date of Approval
H.E. Survey No. 101	Angus M. Woodbury	101	June 30, 1914	Aug 26, 1914	Aug 27, 1914	
	Forest Ranger Surveyor					

Areas in Acres		
H.E. Survey No. 101		Conflicts
In Section		
In Section		
In Section		
In Section		
Total	160.00	

Act of June 11, 1906 Act of June 30, 1914
List No. 4-496 Dated Nov. 8, 1910
Latitude 44° 5' N
Longitude 110° 59' W.
Mean Mag. Decl. 19° E.
At U.S.L.M. No. 34.

101

ENT. NO. 03302 NOTES
PAT. NO. 771008 V
C. S. NO. P

ENT. NO. NOTES
PAT. NO. V
P

Accepted by Commr. Nov. 19, 1915