Click Here for Field Notes

305

TOWNSHIP No 12 NORTH, RANGE No 113 WEST of the 6th Principal MERIDIAN.

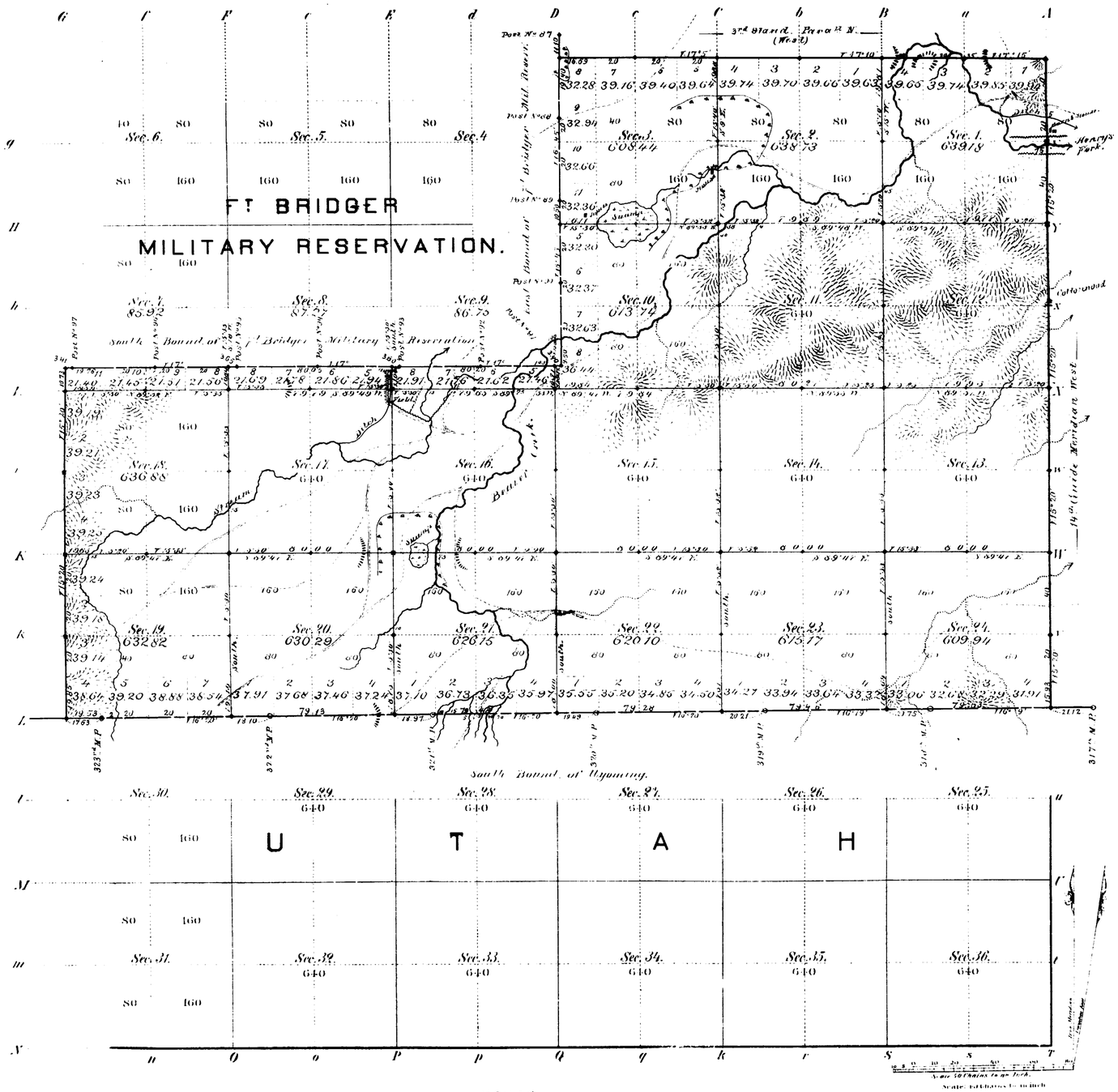

Total number of Acres 11611.38

Surveys Designated	By Whom Surveyed	Date of Contract	Amount of Surveys Mi	Ch	Lk	When Surveyed	Magnetic Declination
Part of							
W. Township line	Child & Hill	May 21, 1881	2	10	58	July 2nd 1881	15° 20' East
Subdivisions	" " "	" " "	29	16	59	July 9 14, 1881	15° 32' "
Connections	" " "	" " "	1	38	67	" " "	
14th Guide Mer W	R.W. Child & D.W. Hill	May 21st 1881	3	75	93	June 24 1881	
3rd Stand Par N Part of E. & S. Bounds of Ft	Wm O. Donney	July 10, 1871	2	76	68	Aug 25, 1871 ~~July 28 1872~~	
Bridger Mil. Reser.	Henry G. Hay	May 2, 1874	4	72	31	June 12, 1874	
South Bd of Wyom.	J. F. Richards	Sept 13, 1872	5	76	51	Sept 7th, 9, 1873	

The above Map of Township No 12 North of Range No 113 West of the Sixth Principal Meridian Wyoming Territory is strictly conformable to the field notes of the survey thereof on file in this Office, which have been examined and approved

Surveyor Generals Office,
Cheyenne Wyoming
November 8th 1882

Edw. C. Davis
Surv. Genl

A. Gast & Co. St. Louis Mo.

12-113

279 F

(7)

Click Here for Field Notes

10

304

TOWNSHIP No. 12 NORTH RANGE No. 113 WEST OF THE 6TH PRINCIPAL MERIDIAN

Within the Original Fort Bridger Military Reservation

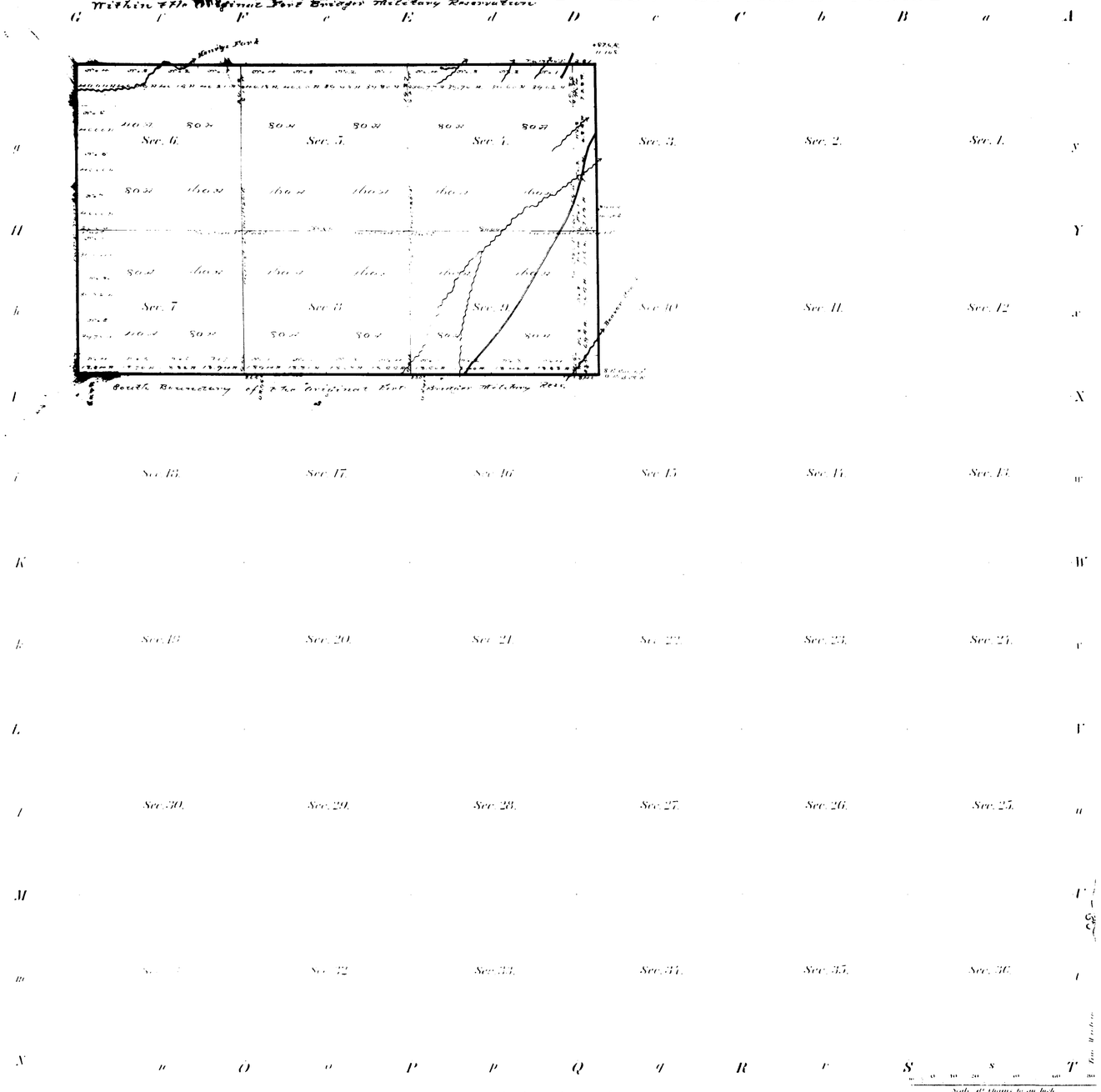

Meanders of

Posts	Courses	Ch^ns Lks	Posts	Courses	Ch^ns Lks	Posts	Courses	Ch^ns Lks

36 24 50 Total number of Acres

Surveys Designated	By Whom Surveyed	Date of Contract	Amount of Surveys	When Surveyed
Township lines	Henry C. Hay	Mar 22 1874	4 00 00	June 1874
Subdivisions	George W. Thomas	May 22 1874	8 - 5 1 - 24	June 8th - 9th 1874
Connections		" " "	21 - 12	" " " "

The above Map of Township No. 12 North of Range No. 113 West of the 6th Principal Meridian in Wyoming Territory is strictly in accordance with the field notes of the survey thereof on file in this office, which have been examined and approved.

Surveyor General's Office
Cheyenne Wyo. Aug 26 1874

279

12-113

RESURVEY

TOWNSHIP EXTERIORS

SCALE: 160 CHAINS TO 1 INCH.

This Plat
of the Resurvey
of the
Fourteenth Guide Meridian West through Townships 12, 13, 14, 15 and 16 N. the Third Standard Parallel North through Ranges 111 and 112 W., the North Boundaries of Townships 13, 14, and 15 N. through Ranges 111 and 112 W, the East Boundaries of Townships 12 N through Ranges 112 & 114 W and of Townships 13, 14, 15 & 16 N through Range 112 W and the survey of the East Boundary of Township 12 N Range 115 W and
of the Retracement of the
South Boundary of Wyoming from Mile Post 3[illegible] to Mile Post 317 and from Mile Post 323 to Mile Post 335; the West Boundary of Township 12 N through Range 115 W and the South Boundary of the Old Abandoned Fort Bridger Military Reservation through Ranges 114 and 115 W of the Sixth Principal Meridian Wyoming is strictly conformable to the field notes of the resurvey thereof by
Jaeckel and Voigt, USDS
under their
Contract No 336,
dated June 8, 1909
which have been examined approved and filed in this office
U S Surveyor Generals Office
Cheyenne Wyoming
December 14, 1911

Stephen P. Lyman
Surveyor General

Surveys Designated	Amount Mls	Chs	Lks	When Surveyed
RESURVEY Standard Lines	39	45	00	July 12 - Oct 16, 1909
Township Line RETRACEMENT	2	21	53	Sept 24, 1908
S Bdy of Wyoming RESURVEY	22	51	01	June 28 - Oct 5, 1909
Township Lines RETRACEMENT	64	52	22	July 12 - Sept 23, 1909
S Bdy Old Fort Bridger Res	11	78	66	Oct 2 - Oct 11, 1909
Connecting Lines RETRACEMENT	3	79	15	July 13 - Oct 17, 1909
Township Line	2	21	39	Oct 9 - Oct 9 1909

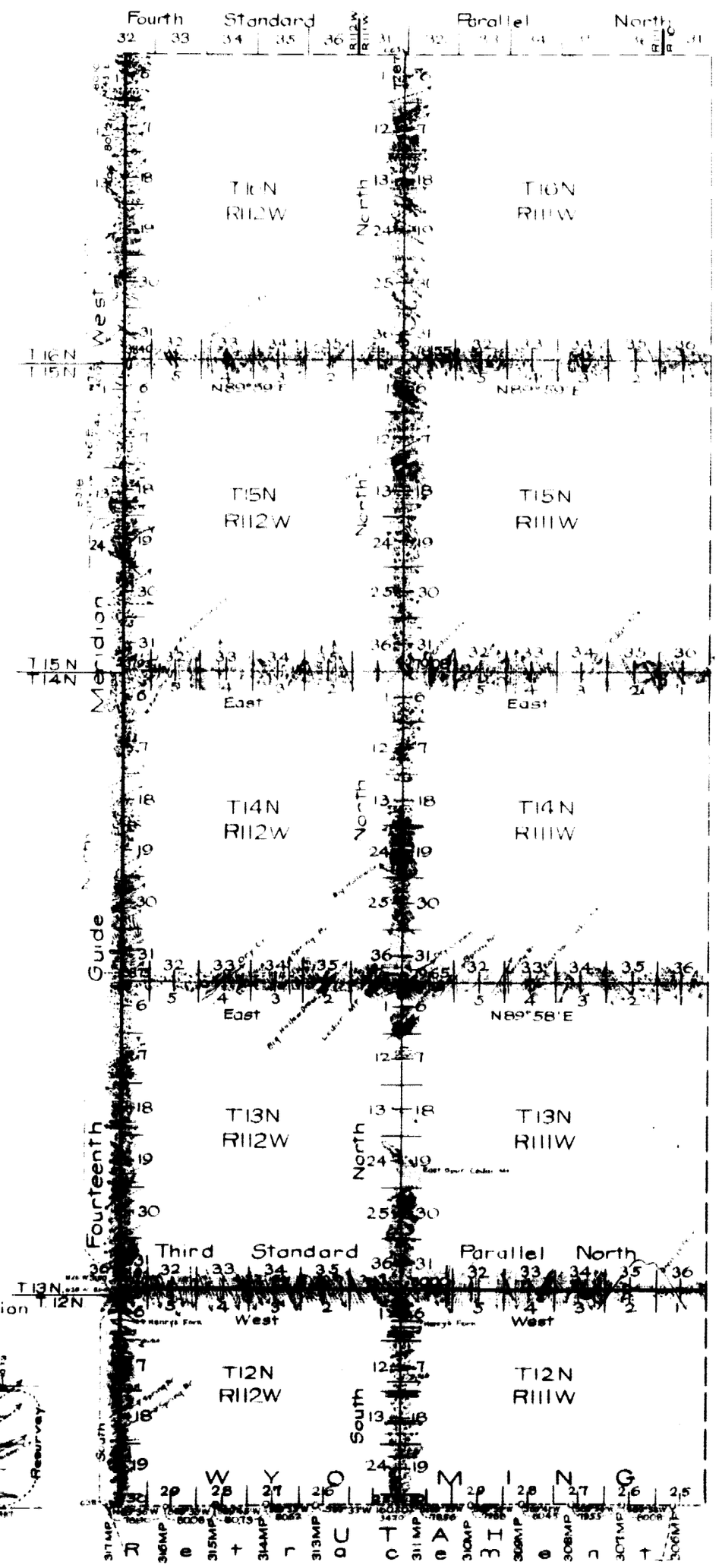

Resurvey accepted by the Honorable Commissioner in his letter "E" May 11, 1912.

(15) Indexed accession no. 1322

EXTERIOR LINES.

Scale 3 miles to 1 inch. Magnetic Var. E.

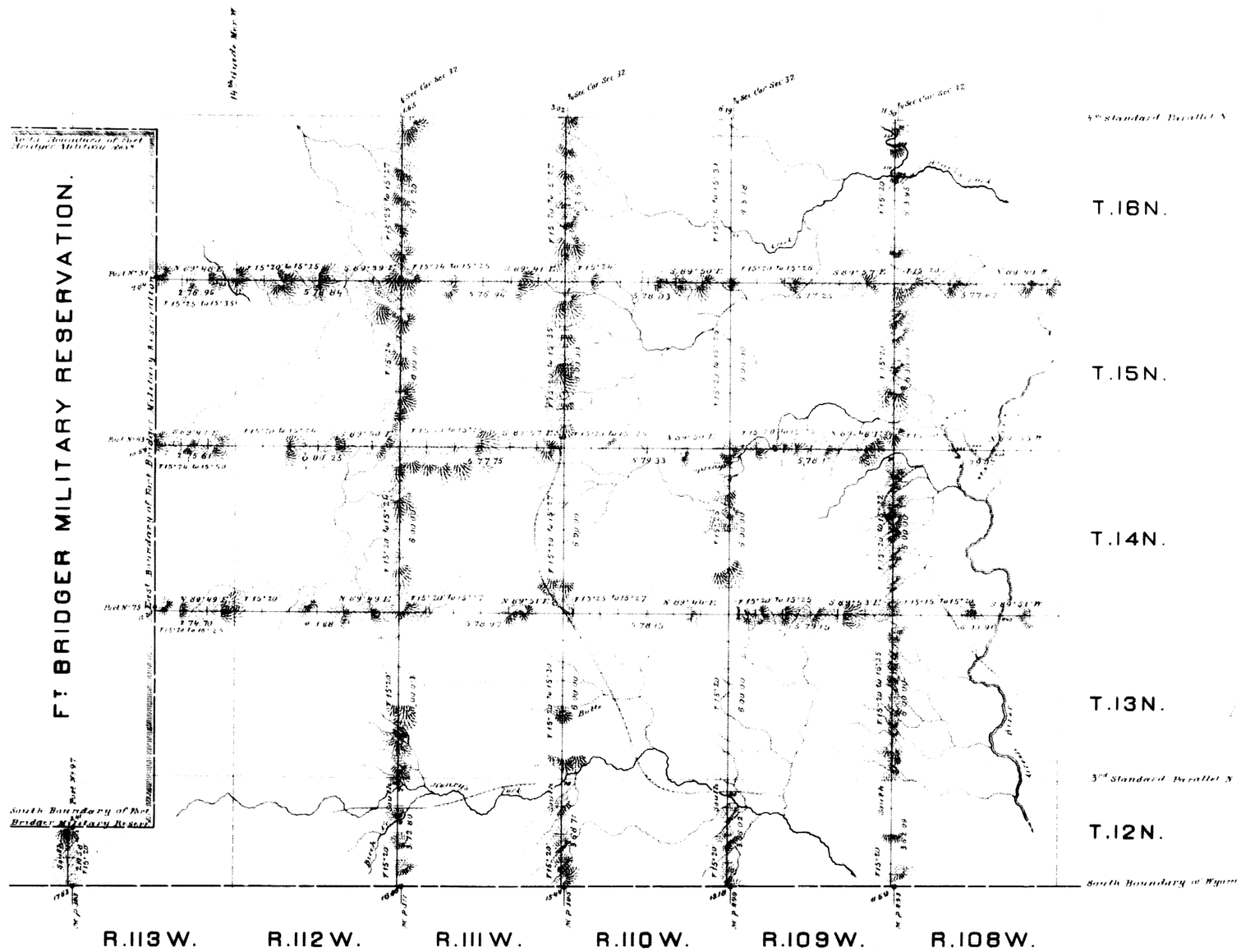

Surveys Designated	By whom surveyed	Date of contract	Amount of surveys mls.	chs.	lks.	When surveyed
Exterior Lines	Child and Hall	May 21, 1881	312	20	00	July 2nd to Nov 30, 1881
Connections	" " "	" " "	1	21	10	" " "

I hereby certify that the above diagram of the Exterior lines of Townships 16 to 12 North, inclusive, Ranges 108 to 113 inclusive, West of the 6th Principal Meridian, Wyoming Territory, is strictly conformable to the field notes of the survey thereof on file in this Office, which have been examined and approved.

Surveyor General's Office,
Cheyenne, Wyo. Oct. 23rd 1882.

Edw. C. David
Surveyor General.

989

(15)
Indexed

1320

14th & 13th
GUIDE MERIDIANS WEST

From the 3rd Standard Parallel North to the South Boundary of Wyoming in Tps. 12 N. Rgs. 112 & 113, resp. 104 & 105 West of the 6th Principal Meridian Wyoming Ter.

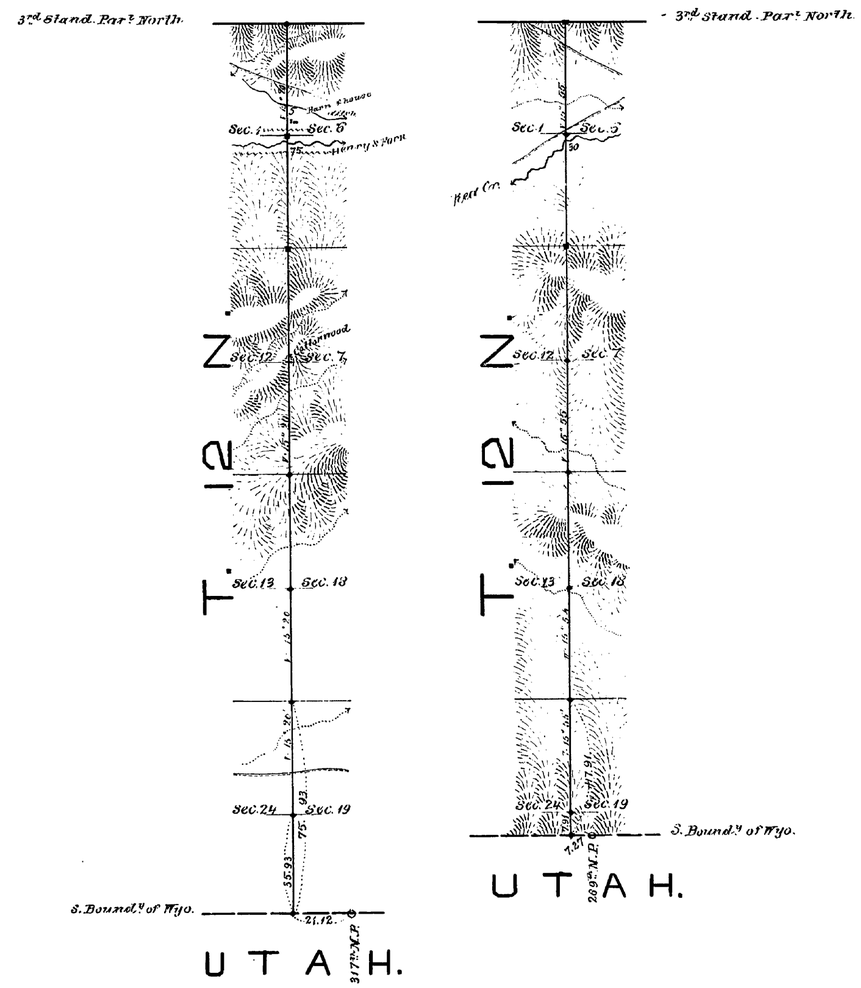

Scale 40 chains to an inch

Magnetic Variation East

Surveys Designated.	By whom surveyed.	Date of contract.	Amount of surveys mls.	chs.	lks.	When surveyed.
14th Guide Mer. West.	B.W. Child and D.M. Hill	May 21st 1881	3	75	93	June 24th 1881
Connections				21	12	" " "
13th Guide Mer. West.			3	47	91	June 28th 1881
Connections				7	27	" " "

I hereby certify, that the above diagram of the 14th & 13th Guide Meridians West from the 3rd Standard Parallel North to the South Boundary of Wyoming in Tps. 12 N. Rgs. 112 & 113 respectively 104 & 105 West of the 6th Principal Meridian Wyoming Territory, is strictly conformable to the field notes of the Survey thereof on file in this office, which have been examined & approved.

Surveyor General's Office
Cheyenne Wyo. Oct. 23rd 1882.

Edw. C. David
Surveyor General.

(7)

7 lines

Click Here for Field Notes

295

5

EXTERIOR LINES.

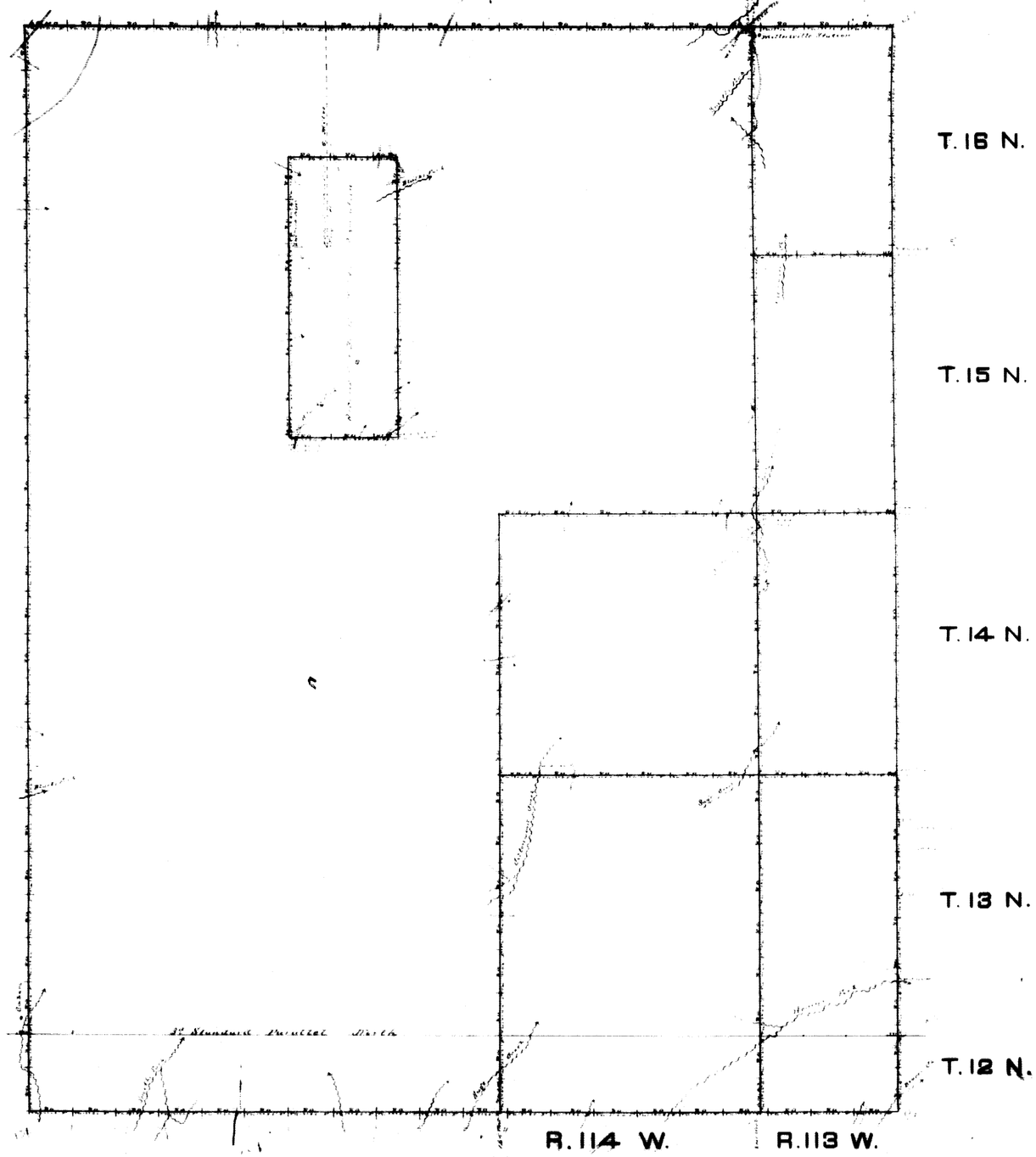

Surveys Designated	By Whom Surveyed	Date of Contract	Dist. of Surveys	When Surveyed
Bounds of Mil. Res. Public Lands	Henry A. Hay	May 2d 1874	102 " 55 " 87	May 20th - June 26th
Exterior Tp. lines	" " "	" " "	" " 87 " 61	
			60 " 00 " 6.11	May 27th - June 18th
Corrections	" " "	" " "	" " 57	" " "

I hereby certify that the above Diagram of the Exterior Boundaries of the Original Hot Springs Bridger Mil. Res. Reservation, and the Exterior lines of fractional Townships 12 N. in 1 and 6 North, Range 114 West, fractional Tps. 2 North, Range 114 West and Township 3 South in North Range 114 West, of the 6th Principal Meridian in the Territory of Wyoming, and within and forming the limits of the Bridger Reservation, is strictly conform to the Plats of the Surveys thereof on file in this office which have been examined and approved.

Surveyor General's Office
Cheyenne Wyo. August 1st 1874.

Silas Reed
Surv. Genl.