8101

**Click Here for Field Notes**

ORIGINAL

# TOWNSHIP 12 NORTH, RANGE 114 WEST, OF THE SIXTH PRINCIPAL MERIDIAN, WYOMING.

## DEPENDENT RESURVEY

ENLARGED DIAGRAM

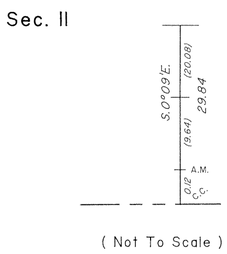


( Not To Scale )

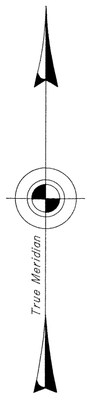


Mean magnetic declination
$14\frac{3}{4}°$E.

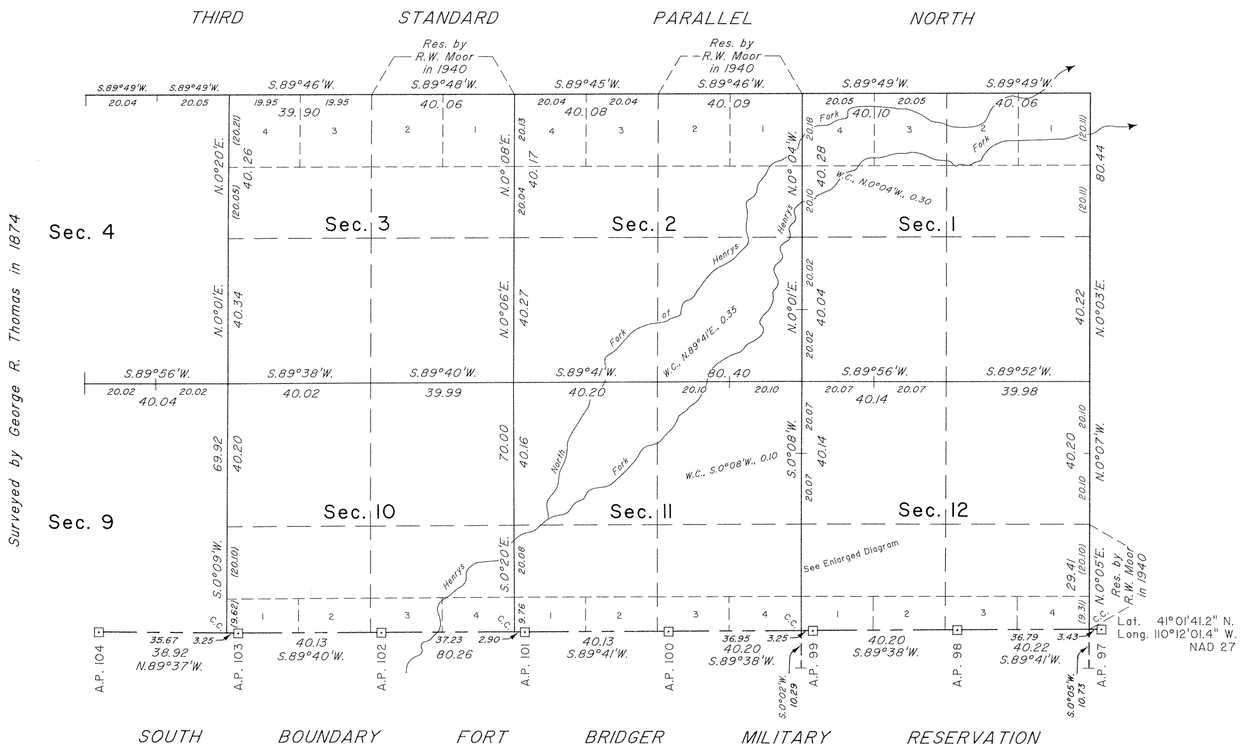


Surveyed by Herman Jaeckel and Emil Voigt in 1909

LEGEND: —— — — —— Old Fort Bridger Millitary Reservation. (abandoned)

10 5 0 20 40 60 80
Scale in Chains

A history of surveys is contained in the field notes.

This plat represents the dependent resurvey of a portion of the original south boundary of the Fort Bridger Military Reservation from Angle Point No. 97 to Angle Point No. 104, and portions of the east boundary and subdivisional lines, designed to restore the corners in their true original locations according to the best available evidence, T. 12 N., R. 114 W., Sixth Principal Meridian, Wyoming.

A portion of the Third Standard Parallel North (north boundary) was dependently resurveyed by Scott R. McMullin in 1986, during the resurvey in T. 13 N., R. 114 W., executed concurrently under this same group.

The lottings and areas are as shown on the plat approved August 20, 1874.

Survey executed by Scott R. McMullin, Cadastral Surveyor beginning May 13, 1986, and completed August 5, 1986, pursuant to special instructions dated May 8, 1986, for Group No. 486, Wyoming.

UNITED STATES DEPARTMENT OF THE INTERIOR
BUREAU OF LAND MANAGEMENT

Cheyenne, Wyoming April 23, 1996

This plat is strictly conformable to the approved field notes, and the survey, having been correctly executed in accordance with the requirements of law and the regulations of this Bureau, is hereby accepted.

For the Director

John P. Lee

Chief Cadastral Surveyor for Wyoming

W.H.B.

OFFICIALLY FILED: June 10, 1996

280 B

41

Click Here for Field Notes

77

307

(4-675a)

# Survey Fractional Township Nº 12 North, Range Nº 114 West of the Sixth Principal Meridian, Wyoming

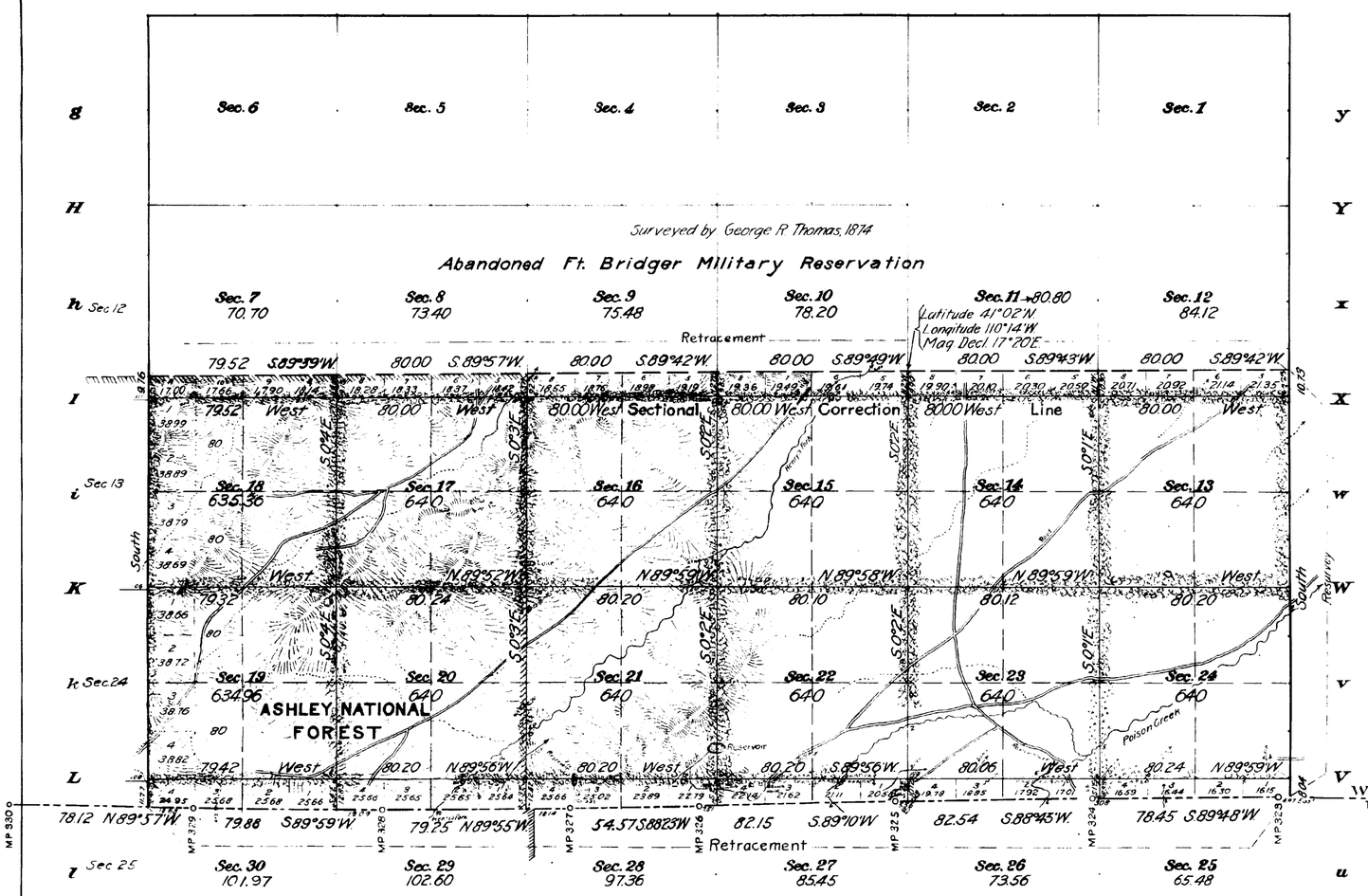


| Areas in Acres. | |
|---|---|
| Public Land | 8659.44 |
| Indian Reservation | |
| Indian Allotments | |
| Mineral Claims | |
| Water Surface | |
| | |
| Total Area | 8659.44 |

Scale 40 Chains to an inch

Mean Magnetic Declination

| Surveys Designated. | By Whom Surveyed. | Contract No. | Contract Date | Amount of Surveys Mls. | Amount of Surveys chs. | Amount of Surveys lks. | When Surveyed. Begun. | When Surveyed. Completed. |
|---|---|---|---|---|---|---|---|---|
| W. Township Line | Jaeckel & Voigt | 336 | June 8, 1909 | 2 | 21 | 53 | September 23, 1909 | September 24, 1909 |
| Retracement S. Boundary Abandoned Ft Bridger Mil Rsrvn Retracement | " | " | " | 5 | 79 | 52 | October 2, 1909 | October 2, 1909 |
| S. Boundary Wyoming | " | " | " | 6 | 00 | 34 | September 21, 1909 | September 22, 1909 |
| Subdivision Lines | " | " | " | 29 | 23 | 52 | September 25, 1909 | October 1, 1909 |
| Connecting Lines | " | " | " | | 56 | 63 | September 27, 1909 | October 1, 1909 |
| S. Boundary Wyoming | A.V. Richards | G.L.O. | September 13, 1872 | 6 | 23 | 50 | September 9, 1878 | September 15, 1872 |
| E. Township Line | Jaeckel & Voigt | 336 | June 8, 1909 | 2 | 15 | 77 | September 23, 1909 | September 23, 1909 |

WCH

The above map of Township No. 12 North Range No. 114 West of the Sixth Principal Meridian Wyoming is strictly conformable to the field notes of the survey thereof on file in this office, which have been examined and approved.

U.S. Surveyor General's Office, Cheyenne, Wyoming December 14, 1911

Stephen P. Hannan
Surveyor General.

Accepted by the Honorable Commissioner in his letter "E" May 11, 1912. Triplicate plat mailed to Evanston Land Office Feb. 13, 1913.

12 114 12-114

(7)

Click Here for Field Notes

11

306

TOWNSHIP No. 12 NORTH RANGE No. 114 WEST OF 6TH PRINCIPAL MERIDIAN

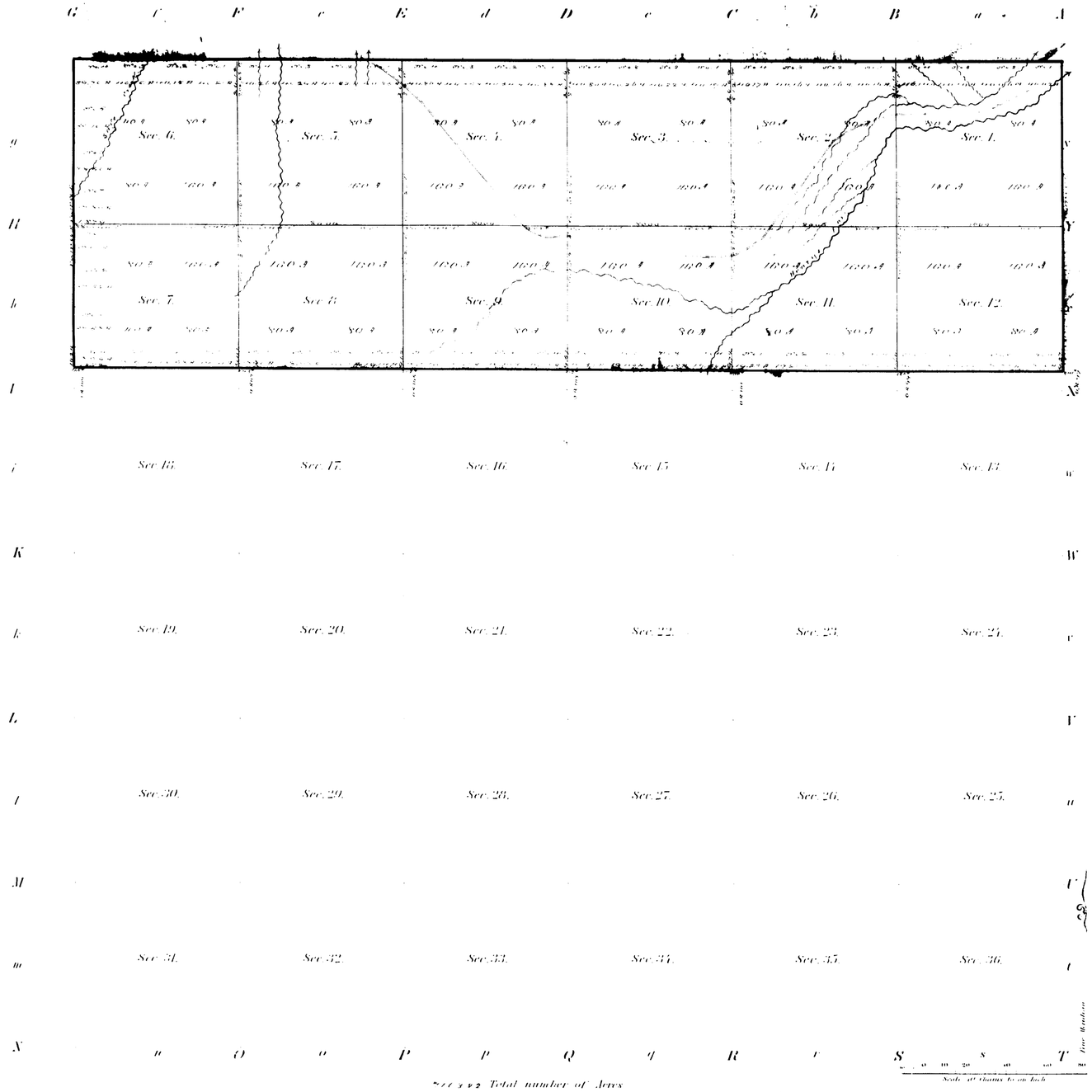


Meanders of

| Posts | Courses | Ch. Lks. | Posts | Courses | Ch. Lks. | Posts | Courses | Ch. Lks. |
|---|---|---|---|---|---|---|---|---|

Scale 40 Chains to an Inch

Total number of Acres

| Surveys Designated | By Whom Surveyed | Date of Contract | Amount of Surveys | When Surveyed |
|---|---|---|---|---|
| Township lines | Henry A. Hay | May 2d 1874 | M. Ch. Lks. | June 1874 |
| Subdivisions | George R. Thomas | Mar. 23 1874 | 18 " 27 " 11 " | June 18th 1874 |
| Connections | " " " | | 18 " 27 " 11 " | |

The above Map of Township No. 12 North of Range No. 114 West of 6th Principal Meridian is Mounting Territory, is strictly conformable to the field notes of the survey thereof on file in this Office which have been examined and approved.

Surveyor General's Office
Cheyenne Wyo. Mar. 26th 1874

280

12-114

6302

ORIGINAL

# TOWNSHIPS Nos 12, 13 & 14 NORTH, RANGES Nos 114, 115, & 116 WEST OF THE SIXTH PRINCIPAL MERIDIAN, WYOMING

## DEPENDENT RESURVEY OF EXTERIOR LINES




*Resurvey authorized by Commissioner's letter "E" dated June 17, 1937.*

Scale: 1 inch = 100 chains.

| LINES DESIGNATED | BY WHOM SURVEYED | GROUP Nº | DATE OF SPECIAL INSTRUCTIONS | WHEN SURVEYED | |
|---|---|---|---|---|---|
| | | | | BEGUN | COMPLETED |
| Exteriors | Ross W. Moor | 184 | May 15, 1940 | May 30, 1940 | August 8, 1940 |

RCM

*UNITED STATES DEPARTMENT OF THE INTERIOR*

*GENERAL LAND OFFICE*

*Denver, Colorado, Aug. 10, 1943.*

*This plat of Townships Nos. 12, 13 & 14 North, Ranges 114, 115 & 116 West of the Sixth Principal Meridian, Wyoming, is strictly conformable to the field notes of the resurvey thereof which have been examined and approved.*

*Acting Assistant Supervisor of Surveys.*

*Washington, D.C., AUG. 23, 1943*

*The resurvey represented by this plat having been correctly executed in accordance with the requirements of law and the regulations of this office, is hereby accepted.*

*ACTING ASSISTANT COMMISSIONER*

3032

1439

41

1911

# RESURVEY

# TOWNSHIP EXTERIORS

SCALE: 160 CHAINS TO 1 INCH

This Plat
of the Resurvey
of the
Fourteenth Guide Meridian West through Townships 12, 13, 14, 15 and 16 N. the Third Standard Parallel North through Ranges 111 and 112 W, the North Boundaries of Townships 13, 14, and 15 N. through Ranges 111 and 112 W, the East Boundaries of Townships 12 N through Ranges 112 & 114 W and of Townships 13, 14, 15 & 16 N through Range 112 W and the survey of the East Boundary of Township 12 N Range 115 W and
of the Retracement of the
South Boundary of Wyoming from Mile Post 317 to Mile Post 317 and from Mile Post 323 to Mile Post 335; the West Boundary of Township 12 N through Range 115 W and the South Boundary of the Old Abandoned Fort Bridger Military Reservation through Ranges 114 and 115 W of the Sixth Principal Meridian Wyoming is strictly conformable to the field notes of the resurvey thereof by
Jaeckel and Voigt, USDS
under their
Contract N° 336,
dated June 8, 1909
which have been examined approved and filed in this office
U S Surveyor Generals Office
Cheyenne Wyoming
December 14, 1911

Stephen P. Lyman
Surveyor General

| Surveys Designated | Amount Mls | Chs | Lks | When Surveyed |
|---|---|---|---|---|
| RESURVEY Standard Lines | 39 | 45 | 00 | July 12 - Oct 16, 1909 |
| Township Line RETRACEMENT | 2 | 21 | 53 | Sept 24, 1908. |
| S Boy of Wyoming RESURVEY | 22 | 51 | 01 | June 28 - Oct 5, 1909 |
| Township Lines RETRACEMENT | 64 | 52 | 22 | July 12 - Sept 23 1909 |
| S Bdy Old Fort Bridger Res | 11 | 78 | 66 | Oct 8 - Oct 11, 1909 |
| Connecting Lines RETRACEMENT | 3 | 79 | 15 | July 19 - Oct 17, 1909 |
| Township Line | 2 | 21 | 39 | Oct 9 - Oct 9, 1909 |

Resurvey accepted by the Honorable Commissioner in his Letter E. May 11, 1912.

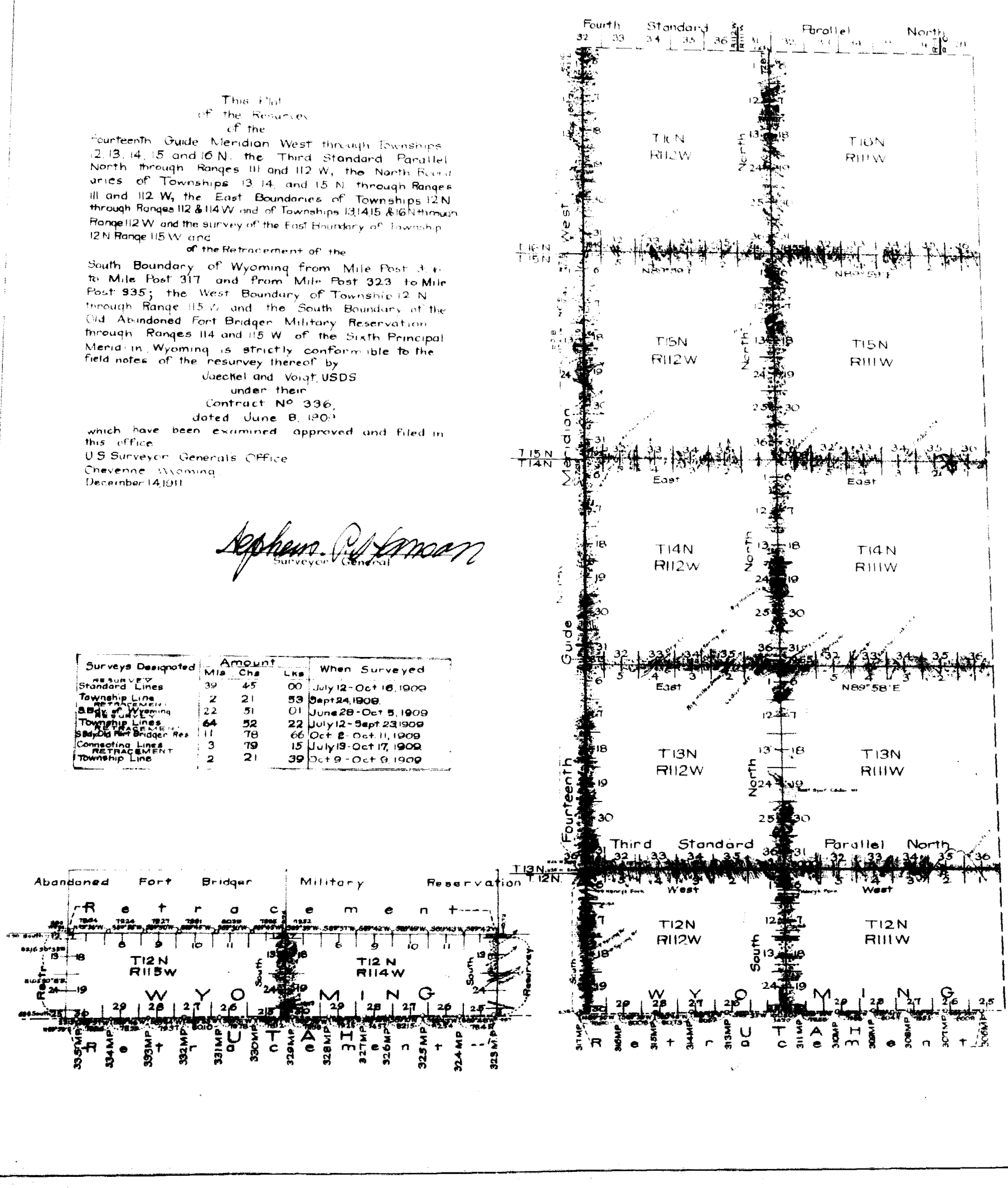


79

(7)

Click Here for Field Notes

5

295

# EXTERIOR LINES.

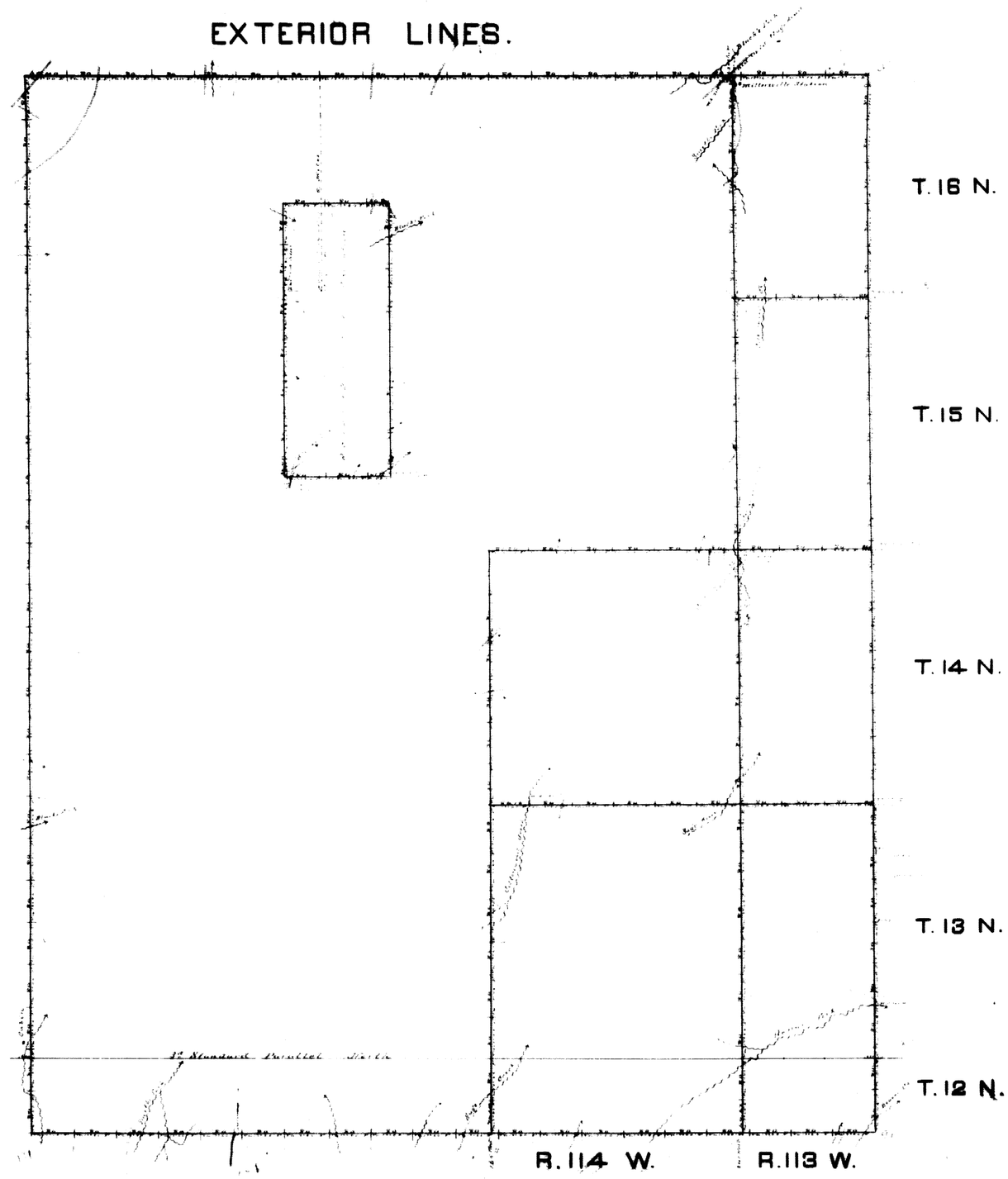


| Surveys Designated | By Whom Surveyed | Date of Contract | Amt. of Surveys | When Surveyed |
|---|---|---|---|---|
| Bound'ys of Mil'l Res. | Henry A. Hay | May 2d 1874 | 107 " 56 " 27 | May 20th - June 25th 74 |
| Exterior Tp. Lines | " " " | " " " | 8 " 07 " 61 | |
| Connections | " " " | " " " | 60 " 00 " 60 | May 21st - June 18th 74 |
| | | | 56 " 39 | " " " " |

I hereby certify that the above Diagram of the Exterior Boundaries of the Original and Reduced Fort Bridger Military Reservation, and the Exterior lines of fractional Townships 12, 13, 14, 15 and 16 North, Range 113 West, fractional Tps. 2 North, Range 114 West and Townships 1 and 14 North, Range 114 West, all in and of the 6th Principal Meridian in the Territory of Wyoming, and within and bounding the Original Fort Bridger Reservation, is strictly conformable to the Field Notes of the survey thereof on file in this office which have been examined and approved.

Surveyor General's Office
Cheyenne Wyo. August 1st 1874.

Silas Reed
Sur. Genl.