41

Click Here for Field Notes

78

322

(4-675a)

Survey Fractional Township Nº 12 North, Range Nº 115 West of the Sixth Principal Meridian, Wyoming

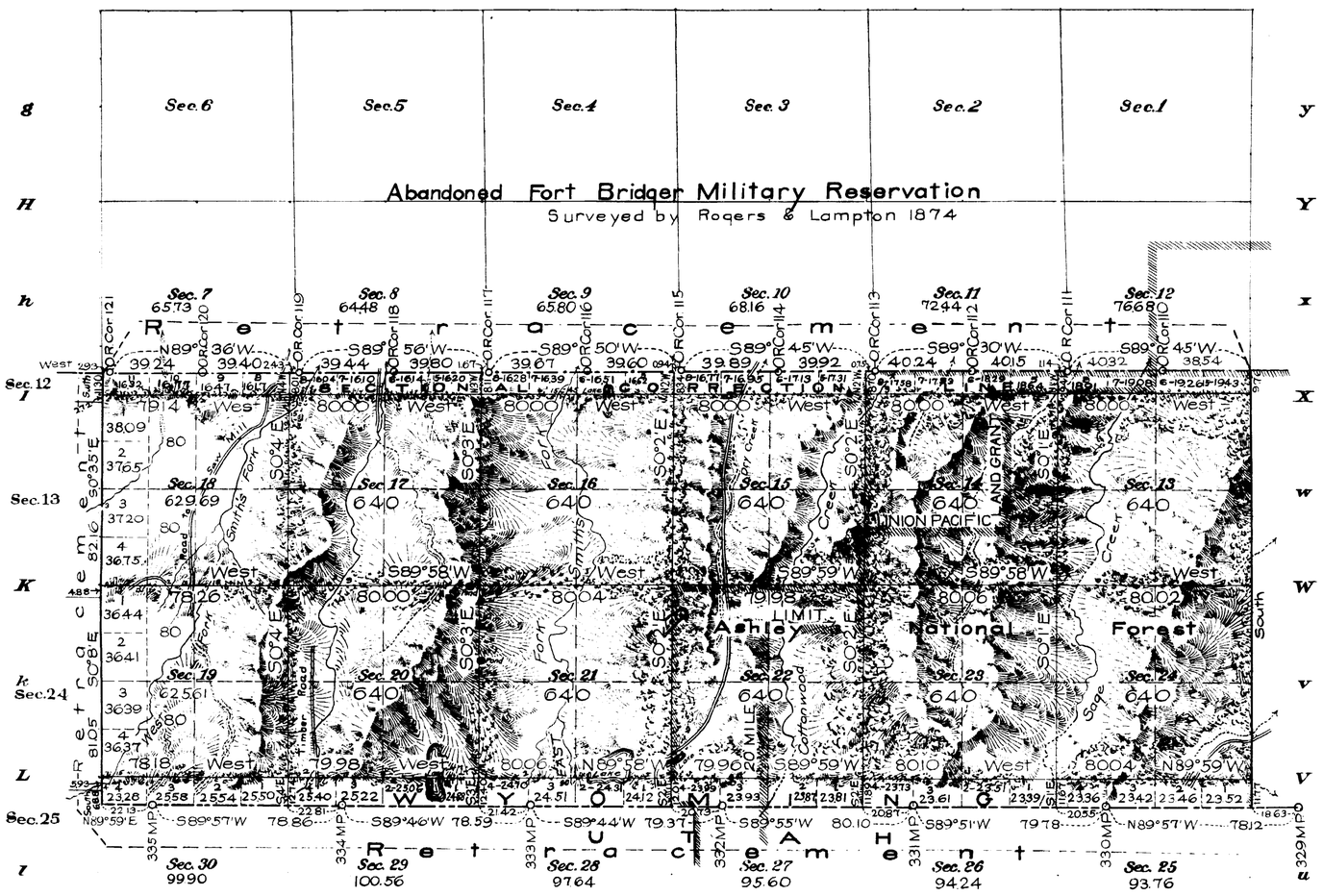

Areas in Acres.	
Public Land	8650.29
Indian Reservation	
Indian Allotments	
Mineral Claims	
Water Surface	
Total Area	8650.29

Scale 40 Chains to an inch

Mean Magnetic Declination 17° 22' E.
Latitude: 41° 00' N.
Longitude: 110° 20' W.

Surveys Designated.	By Whom Surveyed.	Contract No.	Contract Date	Amount of Surveys Mls.	Amount of Surveys chs.	Amount of Surveys lks.	When Surveyed. Begun.	When Surveyed. Completed.
E. Township Line. Retracement	Boeckel & Voigt	336	June 8, 1909	2	21	53	Sept 24, 1909	Sept 24, 1909
W. Township Line Retracement	" "	"	" "	2	21	39	Oct 9, 1909	Oct 9, 1909
S. Boundary Wyoming Retracement	" "	"	" "	5	78	32	Oct 3, 1909	Oct 5, 1909
Abandoned Ft Bridger Mil. Res. Subdivision Lines	" "	"	" "	5	79	14	Oct 10, 1909	Oct 11, 1909
	" "	"	" "	29	19	10	Oct 2, 1909	Oct 21, 1909
W. Township Line	Medory & Grant	80	July 7, 1875	2	18	18	July 21, 1875	Sept. 1, 1875
Connecting Lines	Boeckel & Voigt	336	June 8, 1909	1	46	84	Sept 24, 1909	Oct 21, 1909
S Bdy. Wyoming	A.V. Richards	C.L.O.	Sept 13, 1872	6	00	00	Sept 15, 1873	Sept 17, 1873

A.L.A. Compiled, Lettered & Topography

The above map of Township No. 12 North Range No 115 West of the Sixth Principal Meridian Wyoming is strictly conformable to the field notes of the survey thereof on file in this office, which have been examined and approved.

U.S. Surveyor General's Office,
Cheyenne, Wyoming December 14, 1911

Surveyor General.

288 F

Accepted by the Honorable Commissioner in his letter "E" May 11, 1912. Triplicate plat mailed to Evanston Land Office Feb. 13, 1913.

12-115

Click Here for Field Notes

321

TOWNSHIP No. 12 NORTH RANGE No. 115 WEST OF 6TH PRINCIPAL MERIDIAN



Meanders of

Posts	Courses	Ch's Lk's	Posts	Courses	Ch's Lk's	Posts	Courses	Ch's Lk's

Scale 40 chains to an inch

7 3 0 8 0 Total number of Acres

Surveys Designated	By Whom Surveyed	Date of Contract	Amount of Surveys	When Surveyed
Township lines	Rogers and Lumpton	May 18th 1874	M Ch's Lk's	June 1874
Subdivisions	Rogers and Lumpton	May 18th 1874	15 " 63 " 76	June 11th 13th 1874
Connections	" " "	" " "	8 " 86	" " " "

The above Map of Township No. 12 North of Range No. 115 West of 6th Principal Meridian in Wyoming Territory is strictly conformable to the field notes of the survey thereof on file in this Office, which have been examined and approved.

Surveyor General's Office
Cheyenne Wyo. Aug. 31st 1874

Surv. Genl.

288

12-115

6302

ORIGINAL

TOWNSHIPS Nos 12, 13 & 14 NORTH, RANGES Nos 114, 115, & 116 WEST OF THE SIXTH PRINCIPAL MERIDIAN, WYOMING

DEPENDENT RESURVEY OF EXTERIOR LINES

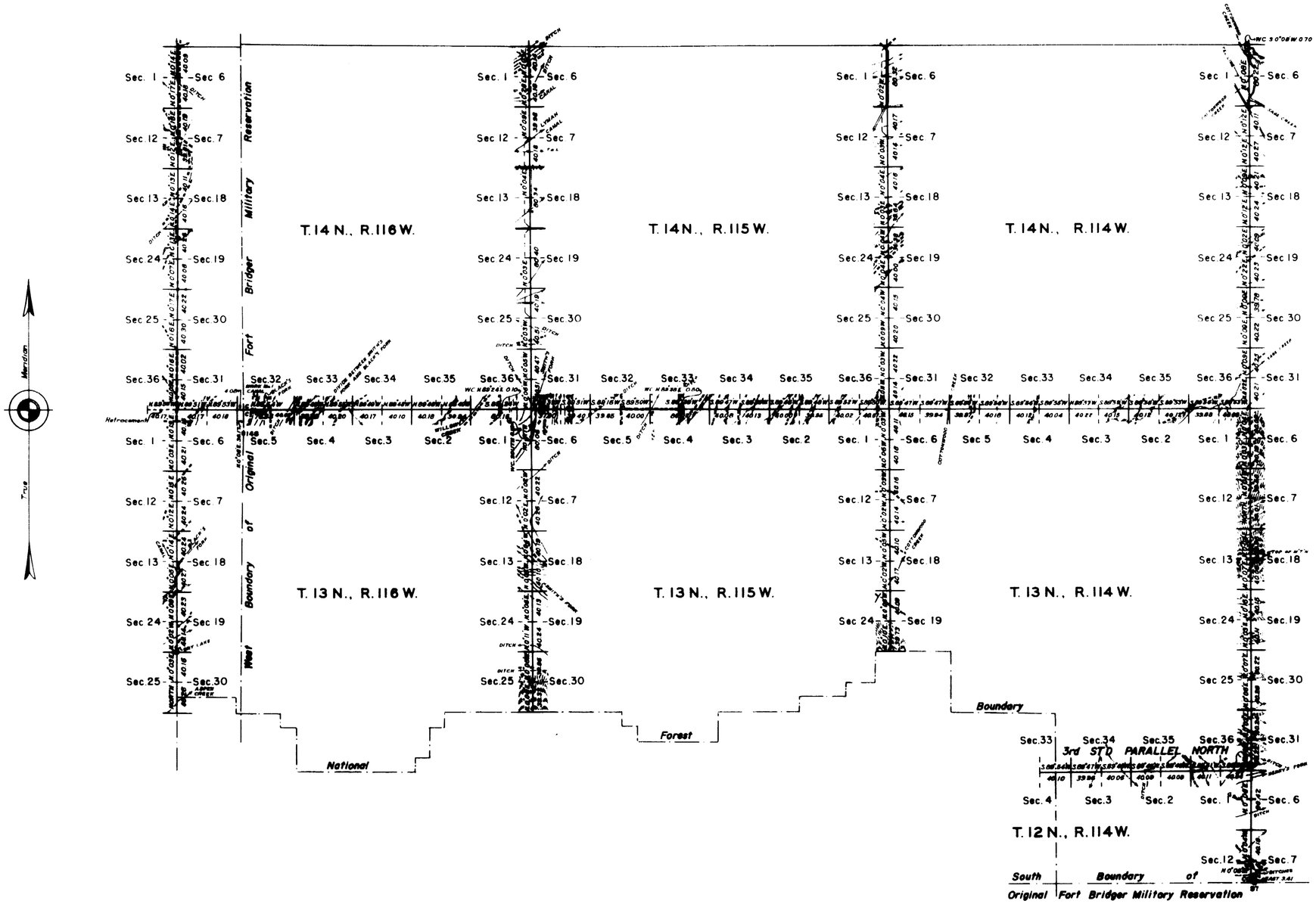

Resurvey authorized by Commissioner's letter "E" dated June 17, 1937.

Scale: 1 inch = 100 chains.

LINES DESIGNATED	BY WHOM SURVEYED	GROUP Nº	DATE OF SPECIAL INSTRUCTIONS	WHEN SURVEYED	
				BEGUN	COMPLETED
Exteriors	Ross W. Moor	184	May 15, 1940	May 30, 1940	August 8, 1940

RCM

UNITED STATES DEPARTMENT OF THE INTERIOR

GENERAL LAND OFFICE

Denver, Colorado, Aug. 10, 1943.

This plat of Townships Nos. 12, 13 & 14 North, Ranges 114, 115 & 116 West of the Sixth Principal Meridian, Wyoming, is strictly conformable to the field notes of the resurvey thereof which have been examined and approved.

Acting Assistant Supervisor of Surveys.

Washington, D.C., AUG. 23, 1943

The resurvey represented by this plat having been correctly executed in accordance with the requirements of law and the regulations of this office, is hereby accepted.

ACTING ASSISTANT COMMISSIONER

3032

RESURVEY

TOWNSHIP EXTERIORS

SCALE: 160 CHAINS TO 1 INCH

This Plat
of the Resurvey
of the
Fourteenth Guide Meridian West through Townships 12, 13, 14, 15 and 16 N. the Third Standard Parallel North through Ranges 111 and 112 W, the North Boundaries of Townships 13, 14, and 15 N. through Ranges 111 and 112 W, the East Boundaries of Townships 12 N through Ranges 112 & 114 W and of Townships 13, 14, 15 & 16 N through Range 112 W and the survey of the East Boundary of Township 12 N Range 115 W and
of the Retracement of the
South Boundary of Wyoming from Mile Post 317 to Mile Post 317 and from Mile Post 323 to Mile Post 335; the West Boundary of Township 12 N through Range 115 W and the South Boundary of the Old Abandoned Fort Bridger Military Reservation through Ranges 114 and 115 W of the Sixth Principal Meridian, Wyoming is strictly conformable to the field notes of the resurvey thereof by
Jaeckel and Voigt, USDS
under their
Contract Nº 336,
dated June 8, 1909
which have been examined approved and filed in this office
U S Surveyor Generals Office
Cheyenne Wyoming
December 14, 1911

Stephen A. Hansen
Surveyor General

Surveys Designated	Amount Mls	Chs	Lks	When Surveyed
RESURVEY Standard Lines	39	45	00	July 12 - Oct 16, 1909
Township Line RETRACEMENT	2	21	53	Sept 24, 1908.
S Bdy of Wyoming RESURVEY	22	51	01	June 28 - Oct 5, 1909
Township Lines RETRACEMENT	64	52	22	July 12 - Sept 23 1909
S Bdy Old Fort Bridger Res	11	78	66	Oct 2 - Oct 11, 1909
Connecting Lines RETRACEMENT	3	79	15	July 19 - Oct 17, 1909
Township Line	2	21	39	Oct 9 - Oct 9, 1909



Resurvey accepted by the Honorable Commissioner Letter E" May 11, 1912.

(7) Indexed

Click Here for Field Notes

309

EXTERIOR LINES.



Surveys Designated	By whom Surveyed	Date of Contract	Amt. of Surveys	When Surveyed
Exterior Tp. Lines	Alfred M. Rogers and Louis M. Lampton	May 18th 1874	42 - 05 - 04	June 4th July 16th 1874
Connections	" " "	" " "	62 - 20	" " " " "

I hereby certify that the above Diagram of the Exterior lines of fractional Tps 16 N. Rg 114 W. 12 15 and 16 A Rg 115 W. 12 13 14 15 and 16 N. Rg 116 W. Tp. 15 N. Rg 114 W. and Tps 13 and 14 N. Rg 115 West all not of the 6th Principal Meridian in Wyoming Territory, and within the Ordinary Fort Bridger Military Reservation is strictly conformable with the field notes of the survey thereof on file in this office, which have been examined and approved

Surveyor Generals Office
Cheyenne Wyo. Dec 31st 1874

Silas Reed
Surv. Genl.

(7)

Click Here for Field Notes

5

295

EXTERIOR LINES.

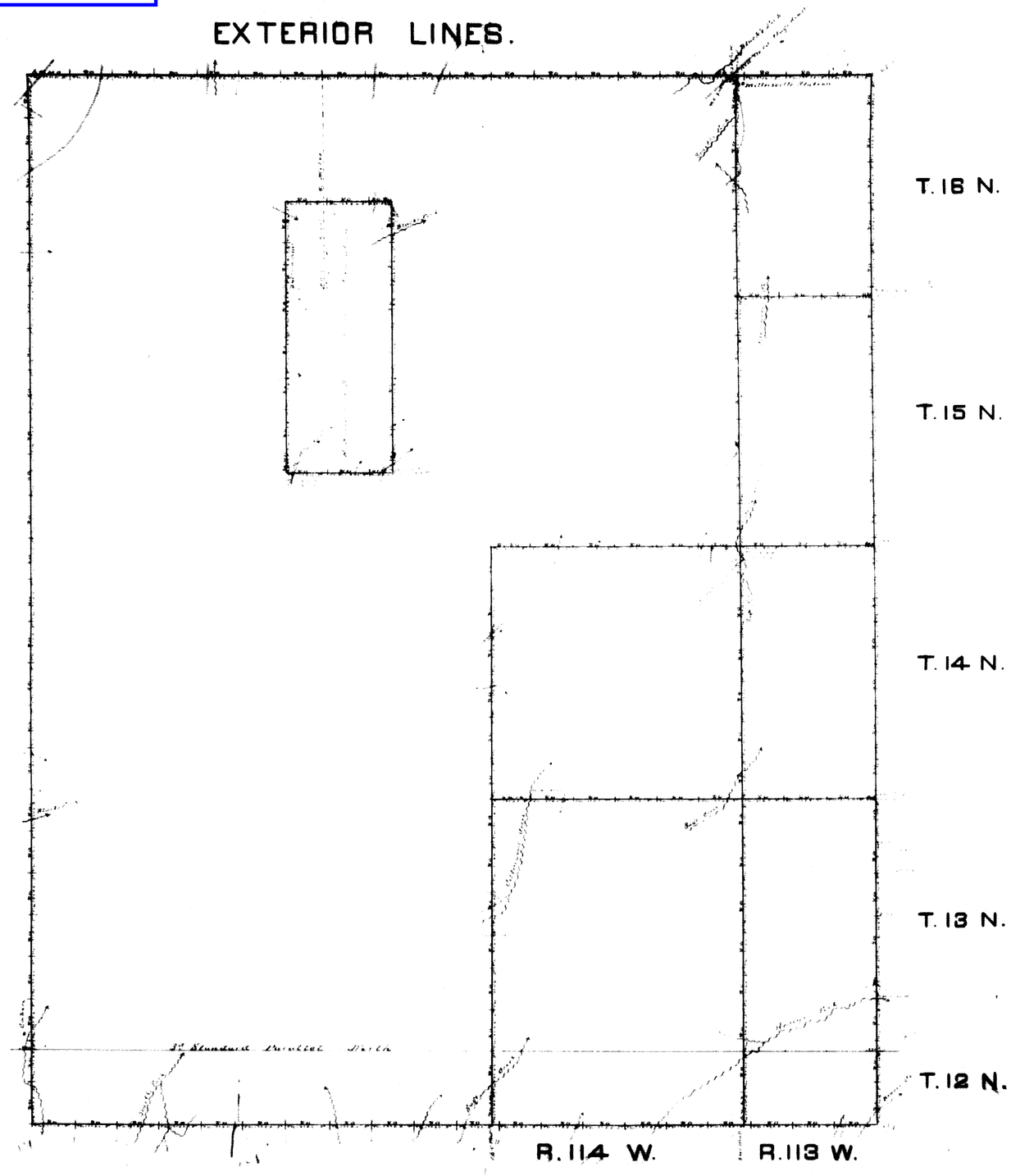

Surveys Designated	By Whom Surveyed	Date of Contract	Amt of Surveys	When Surveyed
Bound'y of Mil. Res.	Henry A. Hay	May 2d 1874	167 " 55 " 27	May 20th - June 25th
Exterior Tp. Lines	" " "	" " "	60 " 00 " 61	May 20th - June 18th
Connections	" " "	" " "	31 " 89	" " "

I hereby certify that the above Diagram of the Exterior Boundaries of the Original And Reduced Fort Bridger Military Reservation, and the Exterior lines of fractional Townships 12, 13, 14, 15 and 16 North, Range 113 West, fractional Tps. 2 North, Range 114 West and Townships 13 and 14 North, Range 114 West, Attached of the Sixth Principal Meridian in the Territory of Wyoming, and within and bounding the Lesser Fort Bridger Reservation, is strictly conformable to the Field Notes of the Survey. Thereof on file in this office which have been examined and approved.

Surveyor General's Office
Cheyenne Wyo. August 1st 1874.

Silas Reed
Surv. Genl.