8

Click Here for Field Notes

6

386

TOWNSHIP No. 12 NORTH, RANGE No. 118 WEST OF THE SIXTH PRINCIPAL MERIDIAN

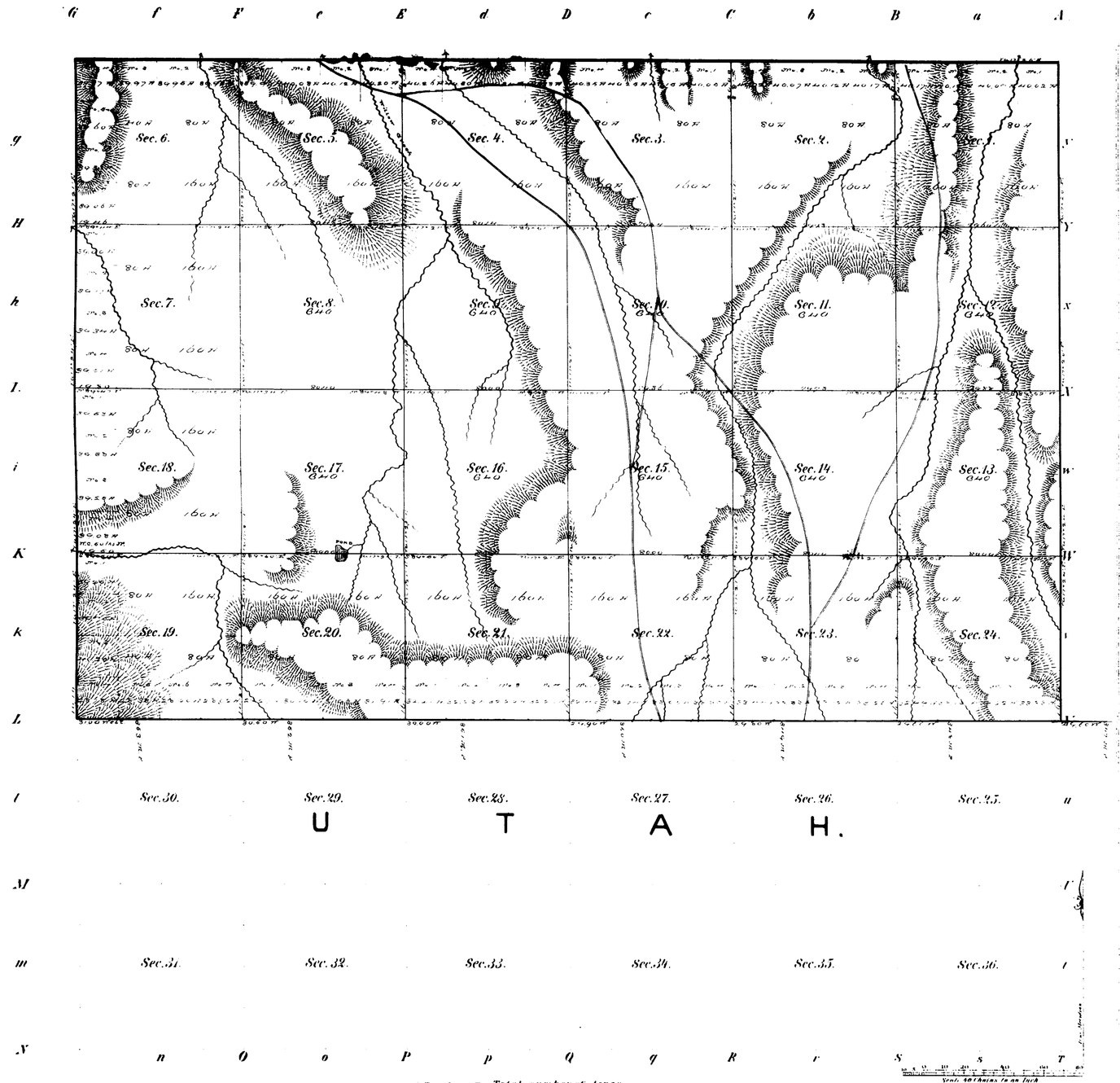

Meanders of

Posts	Courses	Chs. Lks.	Posts	Courses	Chs. Lks.	Posts	Courses	Chs. Lks.

15117.58 Total number of Acres.

Surveys Designated	By Whom Surveyed	Date of Contract	Amount of Surveys M	Chs.	Lks.	When Surveyed
Township lines	J. W. Hammond	Aug. 14th 1874				August 1874
Subdivisions	J. W. Hammond	Aug. 14th 1874	87	68	70	Sept. 5th 12th 1874
Connections	J. W. Hammond	Aug. 14th 1874	1	49	86	" " " "

The above Map of Township No. 12 North of Range No. 118 West of the Sixth Principal Meridian in Wyoming Territory is strictly conformable to the field notes of the survey thereof on file in this Office, which have been examined and approved

Surveyor General's Office,
Cheyenne Wyoming
November 17th 1874

Silas Reed
Surv. Genl.

A. Gast & Co. St. Louis Mo.

342

12-118

(8)

Indexed

Click Here for Field Notes

419

EXTERIOR LINES





Surveys Designated	By whom Surveyed	Date of Contract	Amt of Surveys	When Surveyed
16th Guide Con.	J. Wesley Hammond	August 1st 1874	3 . 65 . 46	Sep. 3rd 1874
	" "	" "	83 . 9	
Exterior Lines Con.	J. Wesley Hammond	Aug 14th 1874	12 . 63 . 66	Aug 16th Sept 1874
	" "	" "	1 . 91 . 34	" " " "
Henry Fincher on line			7 . 61 . 61	

I hereby Certify that the above Diagram of the Exterior Lines of Tps. 16 N. R. 118 W. Tps 12 N. R. 117, 118, 119 and 120 West and the 16th Guide Ct. between the 6th Standard Parallel North and the Subsidiary of Wyo. Ten. at West of the 1st R. Ct. and in Wyo. Ten. is strictly Conformable to the field notes of the survey thereof, on file in this office, which have been examined & approved.

Surveyor Generals office
Cheyenne Wyo. Nov. 17th 1874

Silas Reed
[illegible]