7678 Click Here for Field Notes

ORIGINAL

TOWNSHIP 13 NORTH, RANGE 113 WEST, OF THE SIXTH PRINCIPAL MERIDIAN, WYOMING.

DEPENDENT RESURVEY

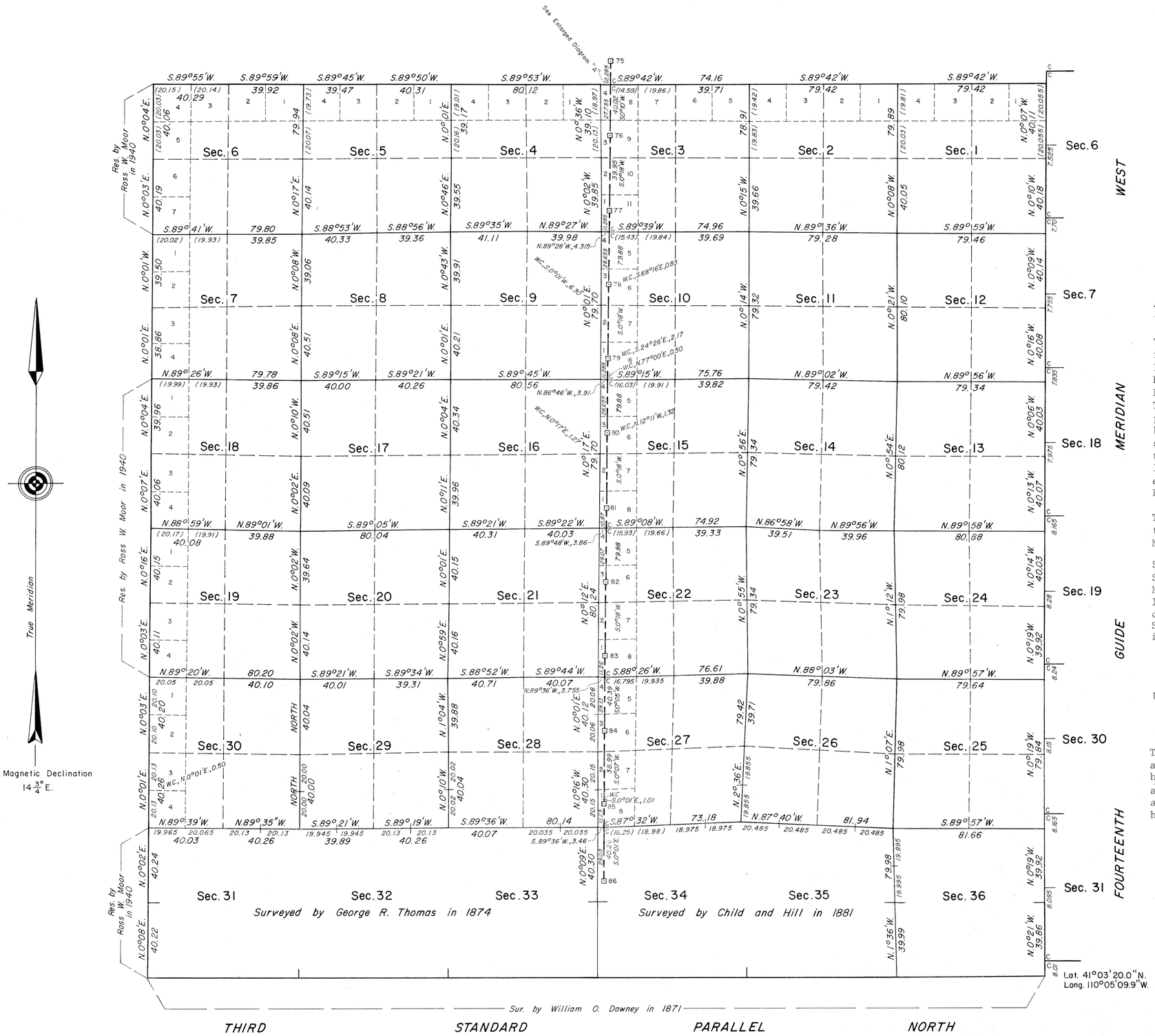

ENLARGED DIAGRAM "A"

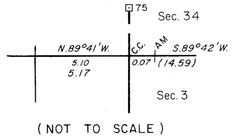

A history of the surveys is contained in the field notes.

This plat represents the dependent resurvey of the east boundary Fort Bridger Military Reservation, from Angle Point No. 75 to Angle Point No. 86, the Fourteenth Guide Meridian West, through T. 13 N., between Rs. 112 and 113 W., a portion of the west boundary, the north boundary, and a portion of the subdivisional lines designed to restore the corners in their true original locations according to the best available evidence, T. 13 N., R. 113 W., Sixth Principal Meridian, Wyoming.

The lottings and areas are as shown on the plats approved August 20, 1874, and November 8, 1882.

Survey executed by Dell Cazier, Supervisory Cadastral Surveyor beginning May 15, 1979, and completed October 19, 1979, pursuant to Special Instructions dated April 3, 1979, and Supplemental Special Instructions dated June 11, 1979, for Group No. 405, Wyoming.

UNITED STATES DEPARTMENT OF THE INTERIOR
BUREAU OF LAND MANAGEMENT

Cheyenne, Wyoming June 20, 1984

This plat is strictly conformable to the approved field notes, and the survey, having been correctly executed in accordance with the requirements of law and the regulations of this Bureau, is hereby accepted.

For the Director

Richard L. Dalke

Chief Cadastral Surveyor for Wyoming

W.H.B.

278 B

(15)

Click Here for Field Notes

50

303

TOWNSHIP No 13 NORTH. RANGE No 113 WEST of the 6th Principal MERIDIAN.

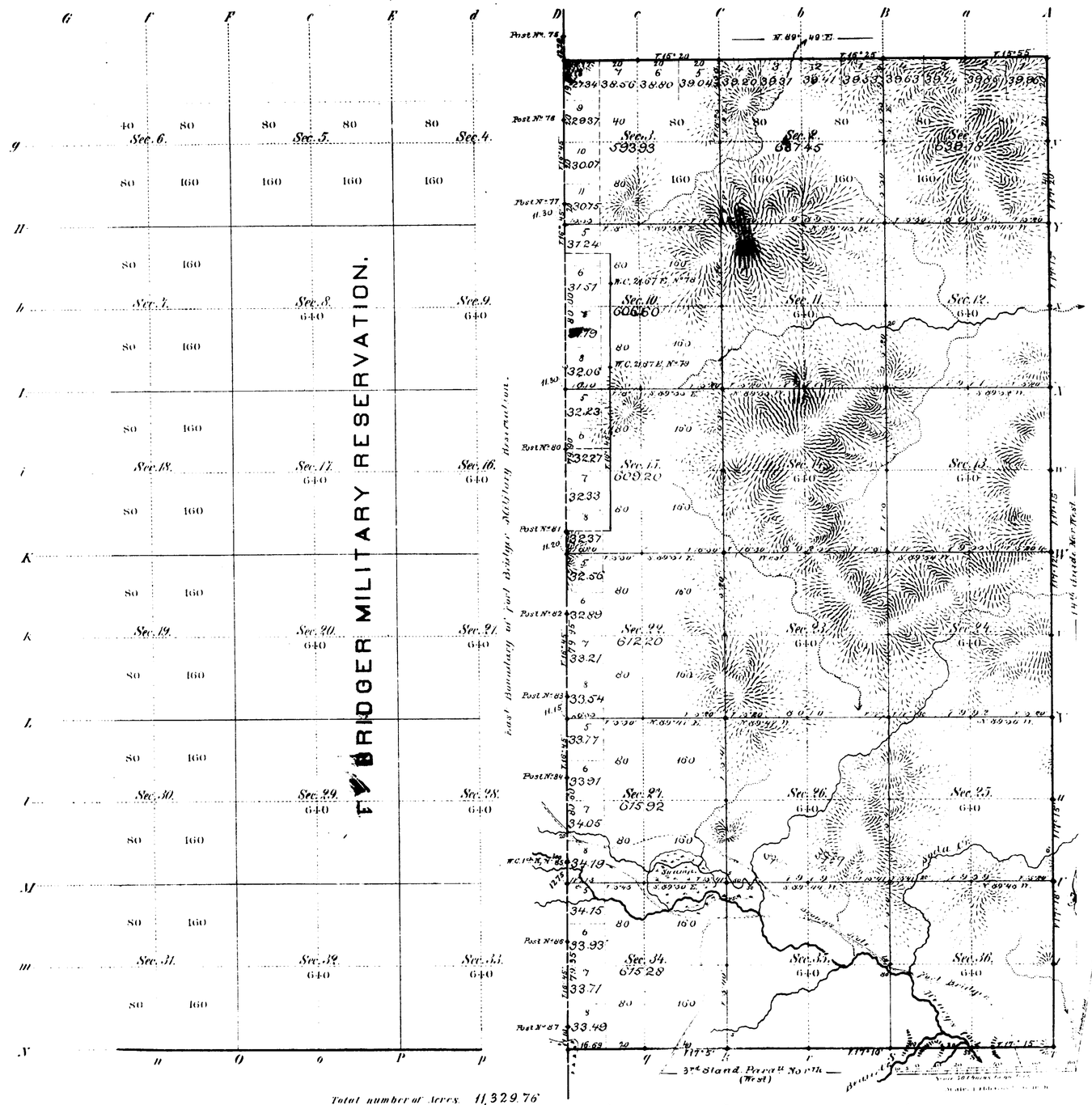

Total number of Acres 11,329.76

Surveys Designated	By Whom Surveyed	Date of Contract	Amount of Surveys Mi	Ch	Li	When Surveyed	Magnetic Declination
Part of N Township-line	Chas. K. Hill	May 21st 1881	2	74	17	July 6, 1881	15° 52' East
Subdivisions	" " "	" " "	26	59	88	July 15-19 1881	15° 50' "
Connections	" " "	" " "		57	70	" " "	
3rd Stand Par N	Wm O Romney	July 10, 1871	2	76	69	August 25, 1871	
14th Guide W	" " "	" " "	6	0	0	August 23, 1871	
E Bounds of Res							
Bridger Mil Res	Henry G. Hay	May 2nd 1874	5	78	90	May 26 & 28, 1874	

The above Map of Township No 13 North of Range No 113 West of the Sixth Principal Meridian Wyoming Territory is strictly conformable to the field notes of the survey thereof on file in this Office, which have been examined and approved.

Surveyor General's Office,
Cheyenne Wyoming
November 8th 1882

Edw. C. Dawes
Surv. Gen'l

A. Gast & Co. St Louis Mo.

278A

13-113

(7)

Click Here for Field Notes

302

TOWNSHIP No. 13 NORTH RANGE No. 113 WEST OF 6TH PRINCIPAL MERIDIAN

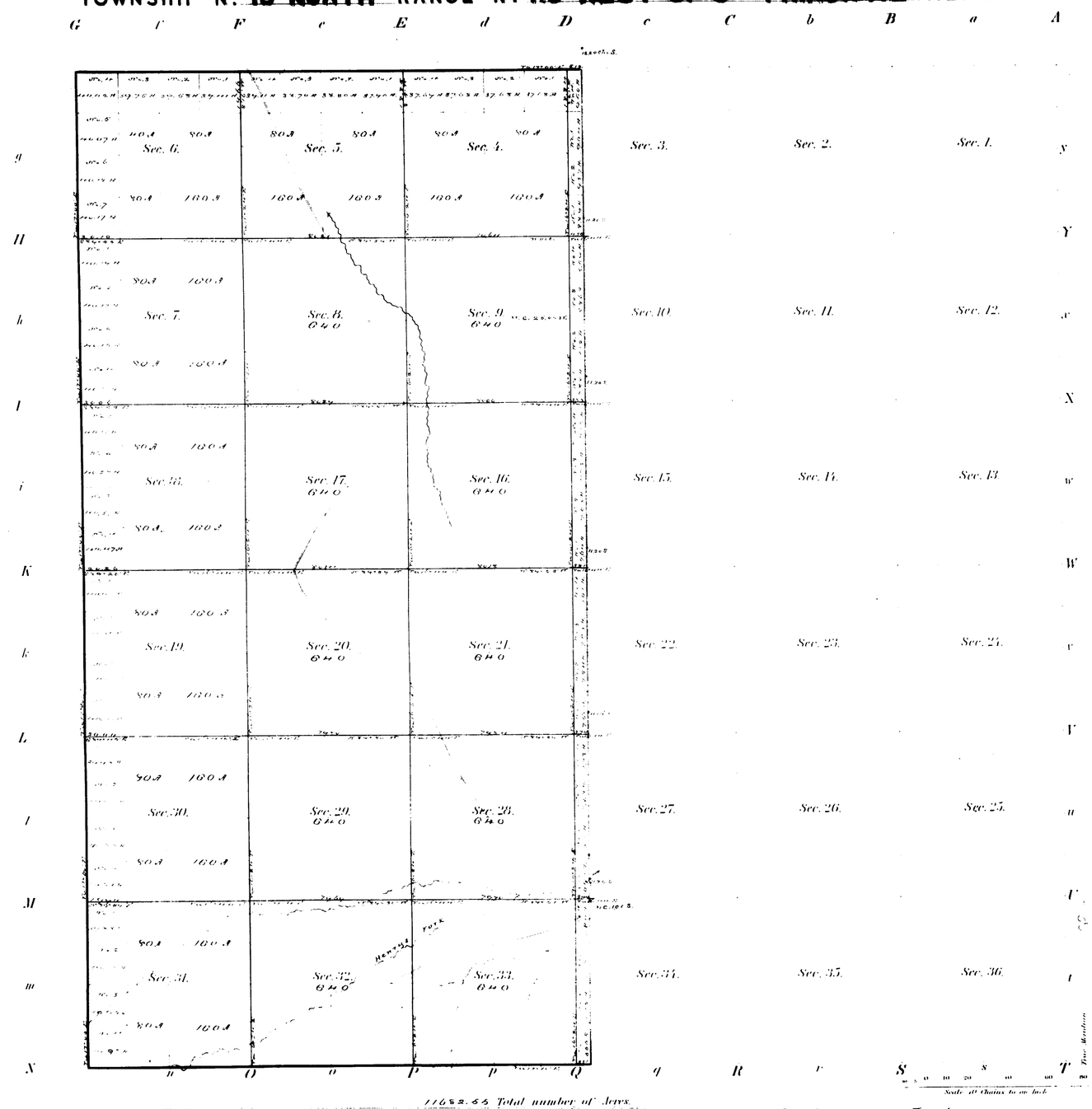

Meanders of								
Posts	Courses	Ch.s lk.s	Posts	Courses	Ch.s lk.s	Posts	Courses	Ch.s lk.s

11682.65 Total number of Acres.

Surveys Designated	By Whom Surveyed	Date of Contract	Amount of Surveys M. Ch.s Lk.s	When Surveyed
Township lines	Henry A. Hay	May 22d 1871		June 1871
Subdivisions	George R. Marrs	May 22d 1871	35 - 70	May 23d to June 28 1871

The above Map of Township 13 North of Range 113 West of the 6th Principal Meridian in Montana Territory is strictly conformable to the field notes of the survey thereof on file in this Office which have been examined and approved.

Surveyor General's Office Silas Reed

Chief Clerk

Cheyenne Wyo. Ter. Aug 20th 1873

278

13-118

RESURVEY

TOWNSHIP EXTERIORS

SCALE: 160 CHAINS TO 1 INCH.

This Plat
of the Resurvey
of the
Fourteenth Guide Meridian West through Townships 12, 13, 14, 15 and 16 N., the Third Standard Parallel North through Ranges 111 and 112 W., the North Boundaries of Townships 13, 14, and 15 N. through Ranges 111 and 112 W., the East Boundaries of Townships 12 N through Ranges 112 & 114 W and of Townships 13, 14, 15 & 16 N through Range 112 W and the survey of the East Boundary of Township 12 N Range 115 W and
of the Retracement of the
South Boundary of Wyoming from Mile Post 316 to Mile Post 317 and from Mile Post 323 to Mile Post 935; the West Boundary of Township 12 N through Range 115 W. and the South Boundary of the Old Abandoned Fort Bridger Military Reservation through Ranges 114 and 115 W of the Sixth Principal Meridian Wyoming, is strictly conformable to the field notes of the resurvey thereof by
Jaeckel and Voigt, USDS
under their
Contract No 336,
dated June 8, 1909
which have been examined, approved and filed in this office
U S Surveyor General's Office,
Cheyenne, Wyoming,
December 14, 1911

Stephen P. Lyman
Surveyor General

Surveys Designated	Amount Mls	Chs	Lks	When Surveyed
RESURVEY Standard Lines	39	45	00	July 12 - Oct 16, 1909
Township Line	2	21	53	Sept 24, 1909.
RETRACEMENT S Bdy of Wyoming	22	51	01	June 28 - Oct 5, 1909
RESURVEY Township Lines	64	52	22	July 12 - Sept 23, 1909
RETRACEMENT S Bdy Old Fort Bridger Res	11	78	66	Oct 2 - Oct 11, 1909
Connecting Lines	3	79	15	July 19 - Oct 17, 1909
RETRACEMENT Township Line	2	21	39	Oct 9 - Oct 9, 1909

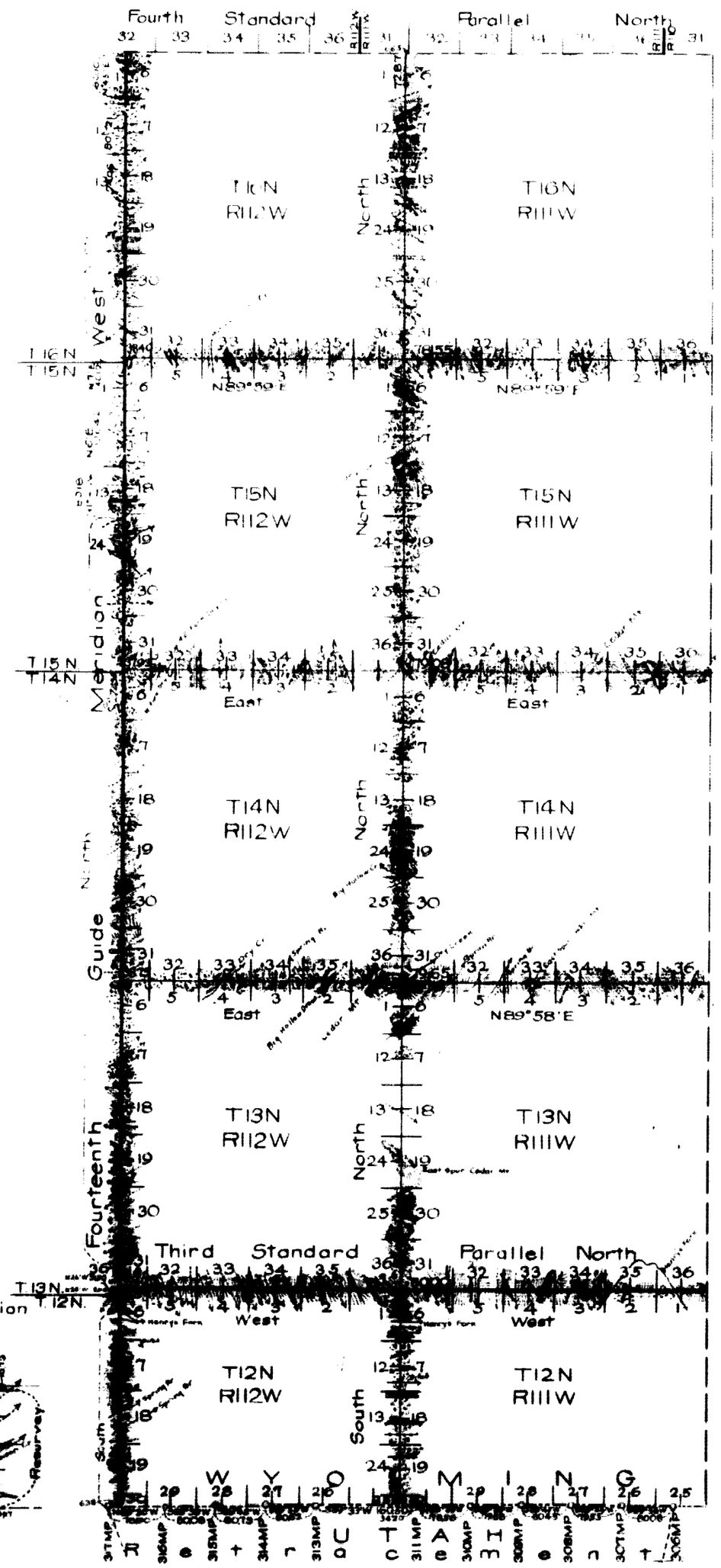

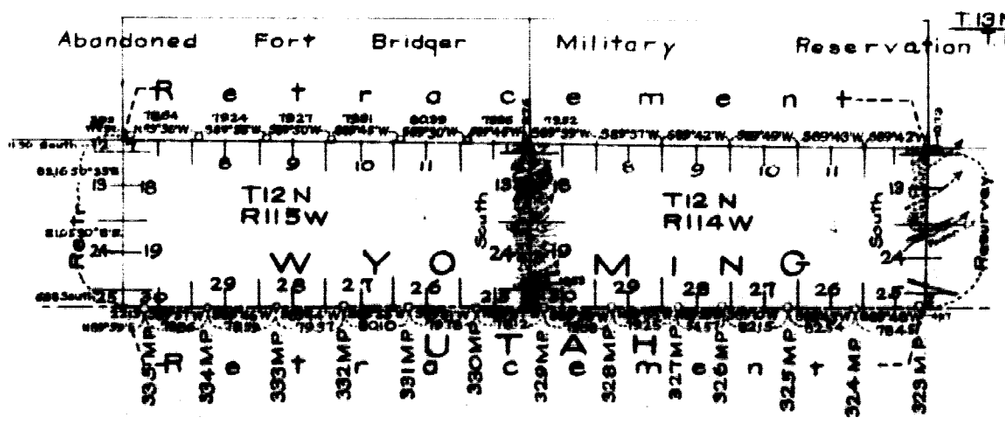

Resurvey accepted by the Honorable Commissioner in his letter E. May 11, 1912.

Click Here for Field Notes

(15) Indexes

accession no. 1322

EXTERIOR LINES.

Scale 3 miles to 1 inch. Magnetic Var. E.

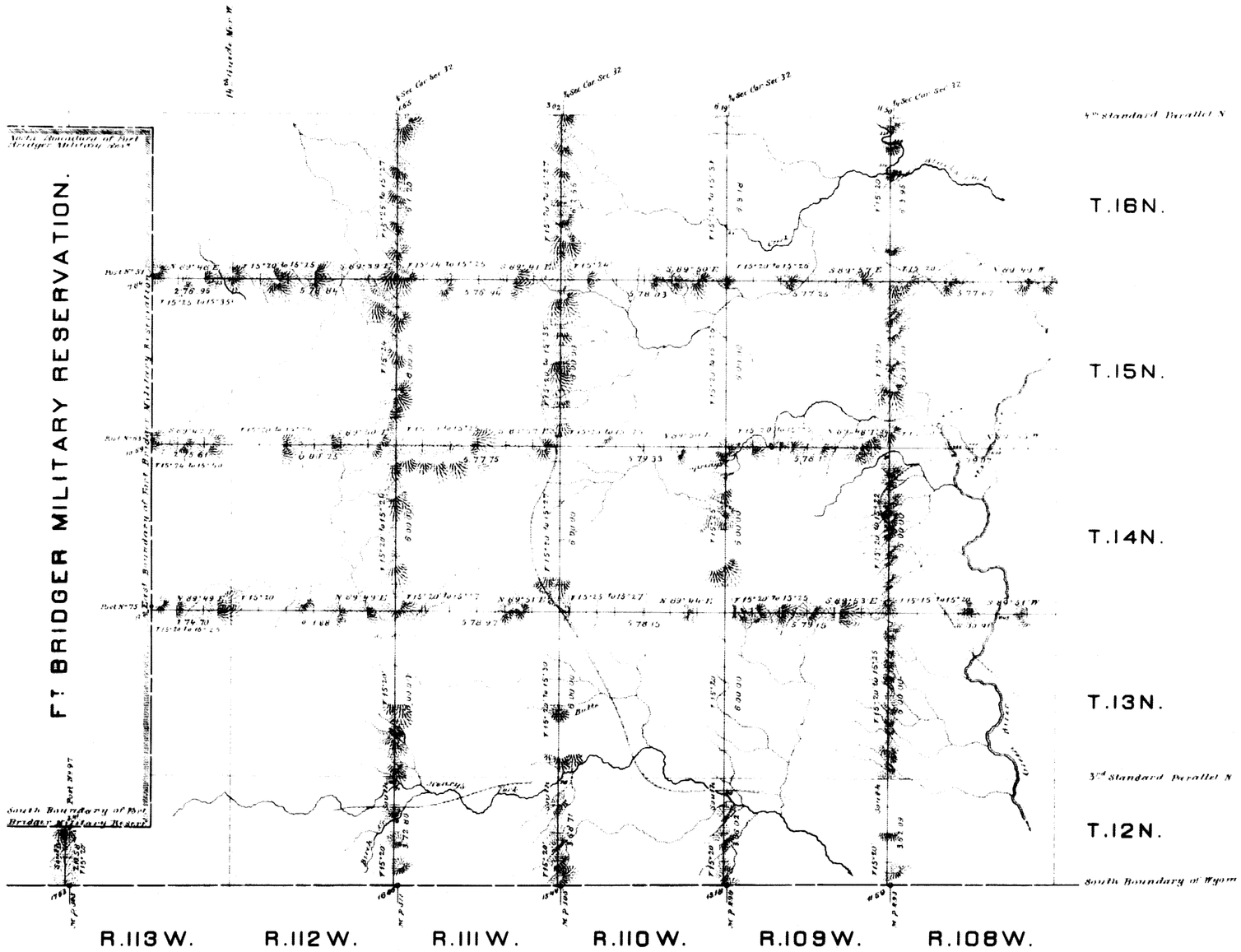

U T A H

Surveys Designated	By whom surveyed	Date of contract	Amount of surveys 1880.	1881.	1882.	When surveyed
Exterior lines	Child and Hall	May 21, 1881	212	20	00	July 2nd to Nov. 30, 1881
Connections	" " "	" " "	4	21	10	" " "

I hereby certify that the above diagram of the Exterior lines of Townships 16 to 12 North, inclusive, Ranges 108 to 113 inclusive, West of the 6th Principal Meridian, Wyoming Territory, is strictly conformable to the field notes of the survey thereof on file in this Office, which have been examined and approved.

Surveyor General's Office,
Cheyenne, Wyo. Oct. 23rd 1882.

Edw. E. David
Surveyor General.

(7)

Click Here for Field Notes

295

5

EXTERIOR LINES.

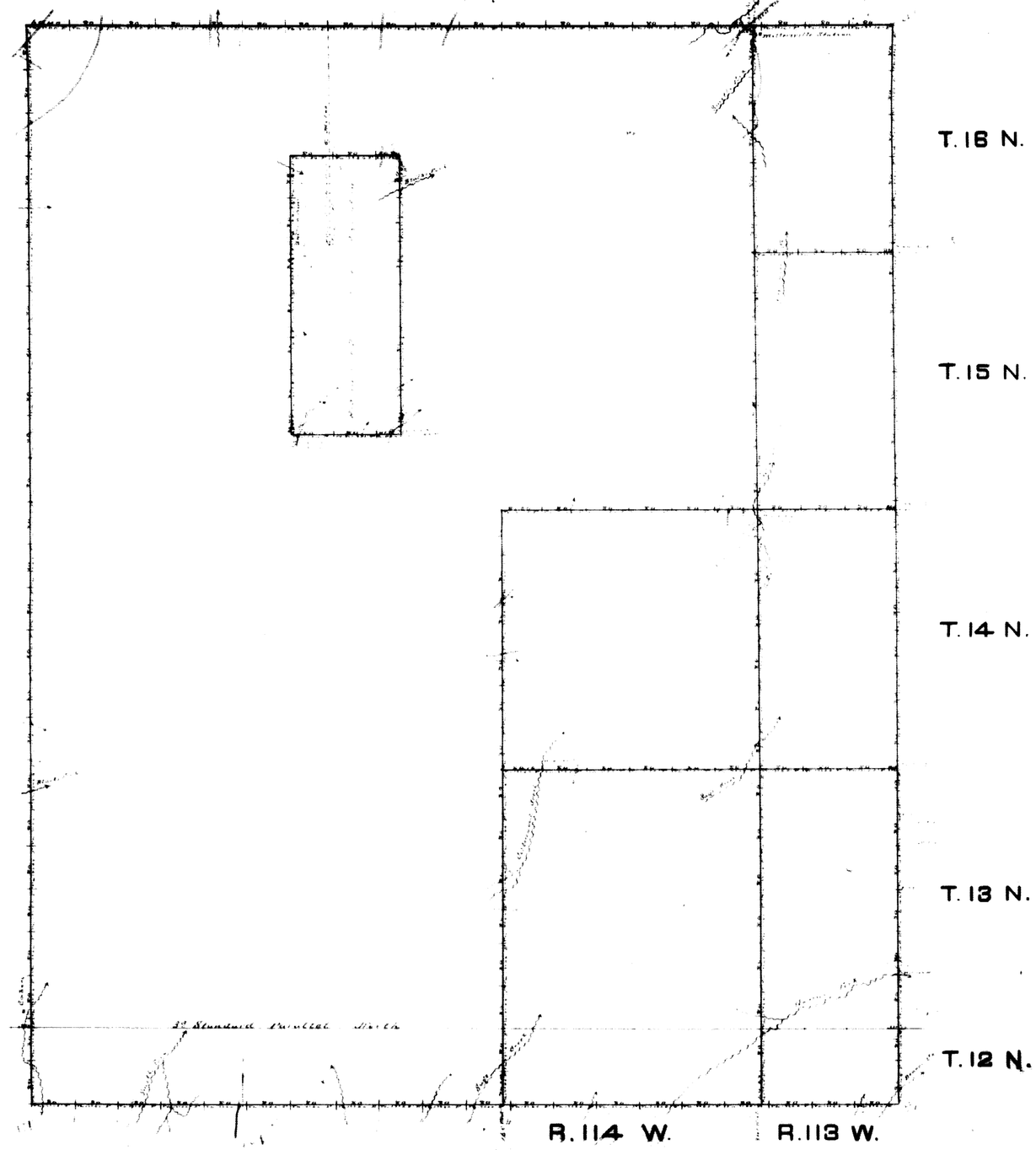

Surveys Accepted	By Whom Surveyed	Date of Contract	Amt of Surveys	When Surveyed
Bound'y of Mil'ry Res.	Henry A. Hay	May 27 1874	107 - 55 - 27	May 4th - June 25th
Exterior Lines	" " "	" " "	6 - 00 - 00	
			60 - 00 - 00	May 5th - June 18th
Corrections	" " "	" " "	4 - 39	" " "

I hereby certify that the above Diagram of the Exterior Boundaries of the Original Fort Robinson Fort Bridger Military Reservation and the Exterior Lines of fractional Townships 12 & 13 N. & and 14 North, Range 114 West fractional Tps. 2 North, Ranges 114 West and Townships 12 and 13 North, Range 113 West after deducting the Sixth Principal Meridian in the Territory of Wyoming, and within and bordering the Original Fort Bridger Reservation as strictly conform to the Accounts of the Surveyor General on file in this office which have been examined and approved.

Surveyor General's Office
Cheyenne Wyo. August 1st 1874.

Silas Reed
Surv. Genl

Click Here for Field Notes

Indexed

THIRD STANDARD PARALLEL NORTH.

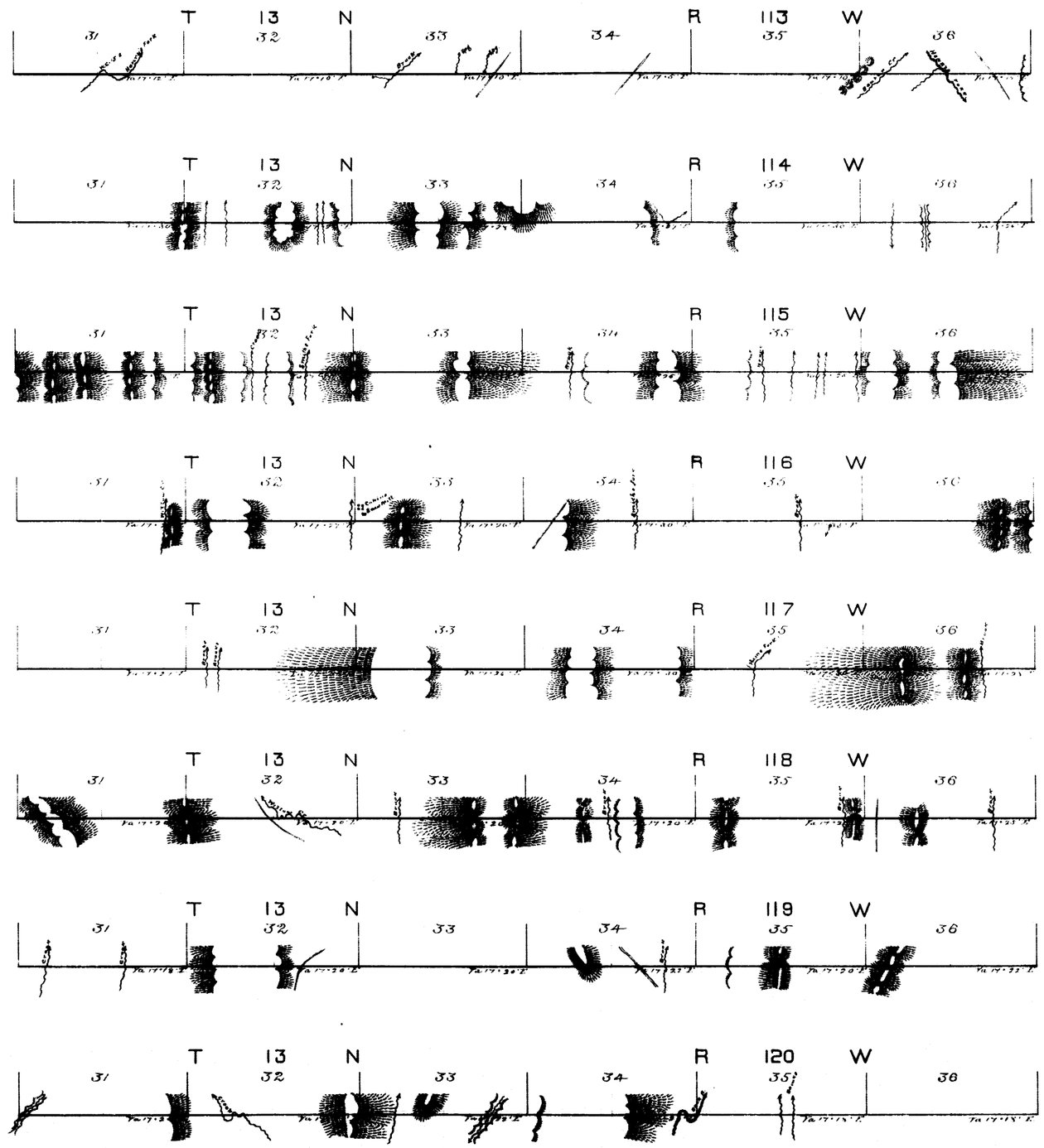

Surveys Designated	By Whom Surveyed	Date of Contract	Amt of Surveys	When Surveyed
3rd Stand. Par. North	Wm. O. Downey	July 10th 1871	48 Miles	Aug. 25 - Sept. 8th 1871.

I hereby certify that the above Diagram of the Third Standard Parallel North, between the 4th and 5th Guide Meridians, West of the 6th Principal Meridian, in Wyoming Territory, is strictly conformable to the field notes of the survey thereof on file in this office which have been examined and approved.

Surveyor General's Office
Cheyenne Wyo. Dec. 27. 1871

Silas Reed
Surv. Genl.

Click Here for Field Notes

Indexed

15th GUIDE WEST.

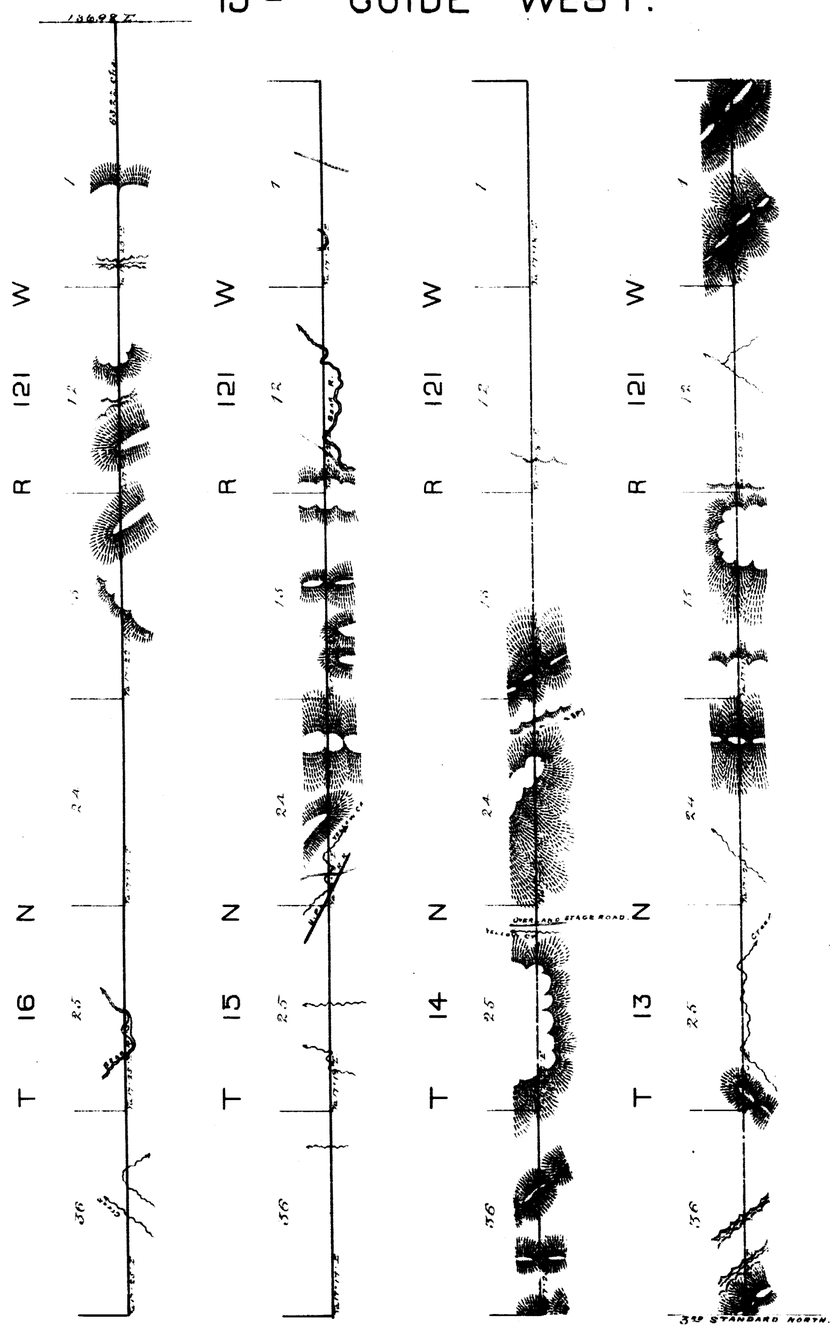

14th GUIDE WEST.

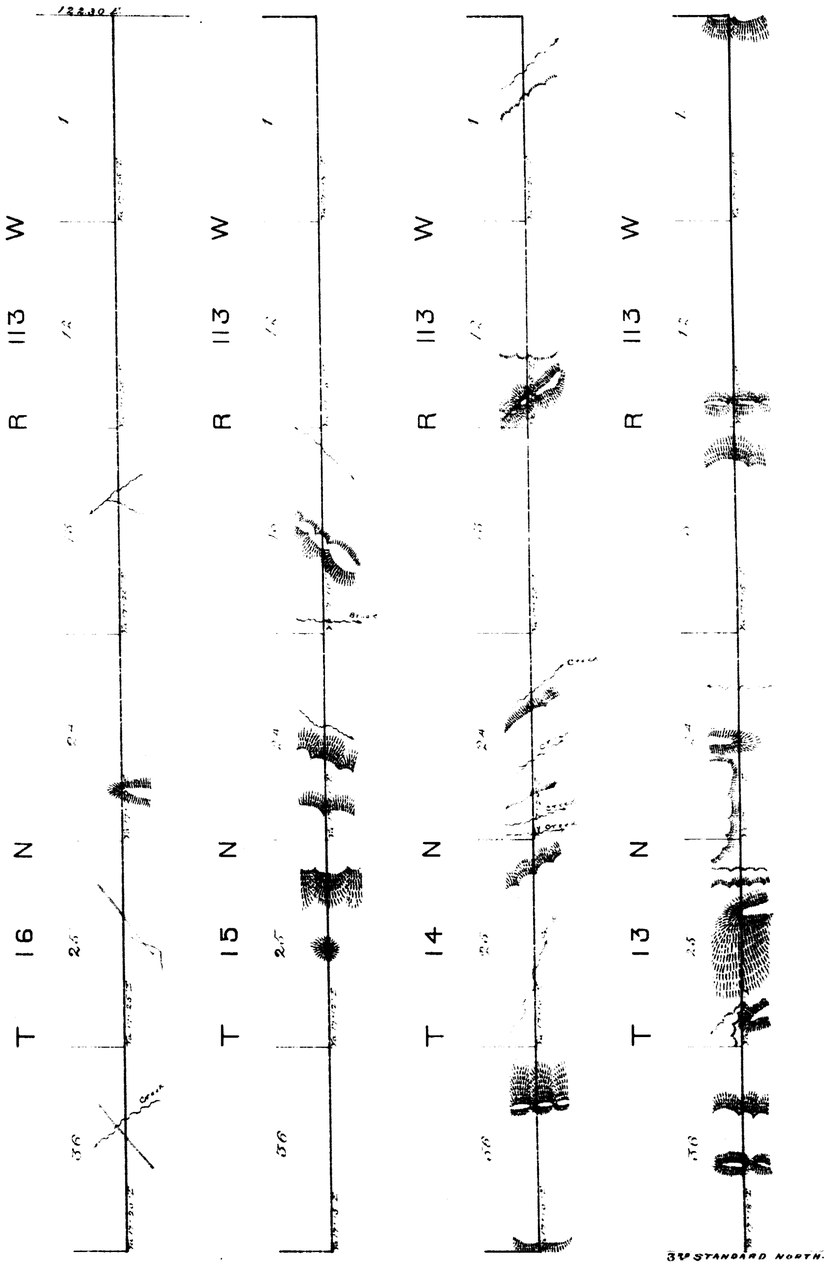

Surveys Designated	By Whom Surveyed	Date of Contract	Amt. of Survey	When Surveyed
14th Guide Merid. West	N. O. Downey	July 10th 1871	24 Miles	Aug. 17-23 1871
15th Guide Merid. West	N. O. Downey	July 10th 1871	24 - 23 - 22	Sep. 9-12 1871

I hereby certify that the above Diagram of 14th and 15th Guide Meridians West of 6th Principal Meridian, in Wyoming Territory is strictly conformable to the field notes of the Survey thereof, on file in this Office, which have been examined and approved.

Surveyor General's Office,
Cheyenne Wyo. Dec. 27th 1871.

Silas Reed
Sur. Genl.