9

14 A

320

Township No. 13 North, Range No. 116 West of the 6th Principal Meridian

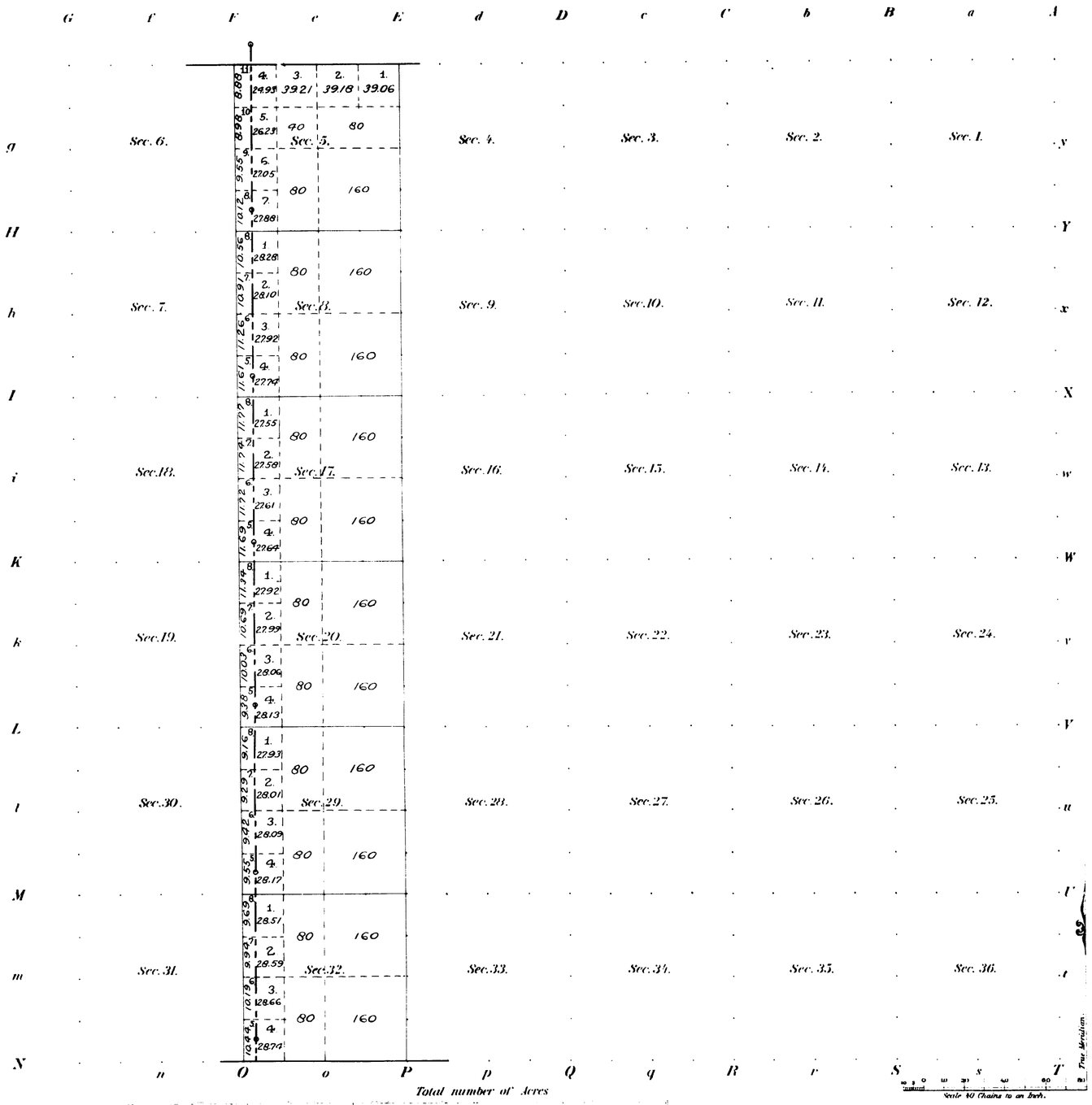

Meanders of								
Posts	Courses	Ch.s Lk.s	Posts	Courses	Ch.s Lk.s	Posts	Courses	Ch.s Lk.s

I hereby certify that this is a correct plat of the lot numbers and lot areas of Secs. 5, 8, 17, 20, 29 and 32, T. 13 N., R. 116 W., as the same appear of record in this office, according to the plats of said lots approved respectively August 31, 1874 and January 6, 1876.

U.S. Sur. Gen'ls Office,
Cheyenne, Wyoming,
December 10, 1901

Alpheus P. Hanson
U.S. Sur. Gen'l.

Surveys Designated	By Whom Surveyed	Date of Contract	Amount of Surveys M. Ch.s Lk.s	When Surveyed
Township lines				
Subdivisions				

The above Map of Township No. of Range No. Meridian is strictly conformable to the field notes of the survey thereof on file in this Office, which have been examined and approved.

Surveyor General's Office.

Sur. Gen'l.

287 B

13-116

(9)

Click Here for Field Notes

14

319

TOWNSHIP Nº 13 NORTH, RANGE Nº 116 WEST OF THE SIXTH PRINCIPAL MERIDIAN

G f F e E d D c C b B a A

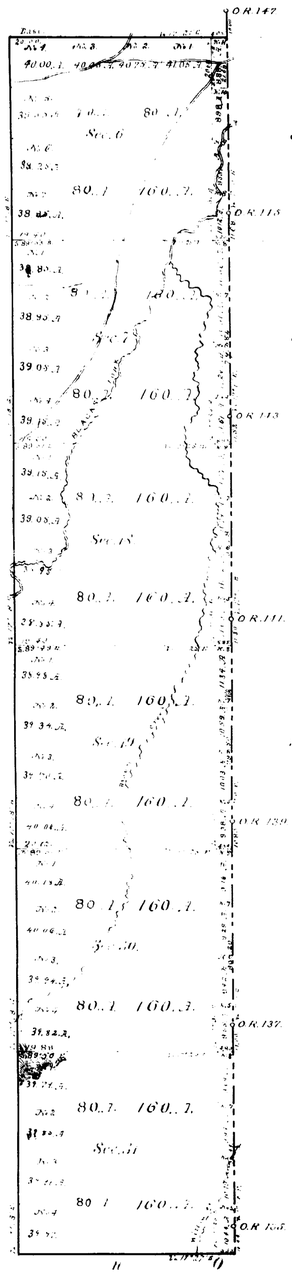

g Sec. 6 Sec. 5. Sec. 4. Sec. 3. Sec. 2. Sec. 1. Y

H Y

h Sec. 7 Sec. 8. Sec. 9. Sec. 10. Sec. 11. Sec. 12. X

ORIGINAL

I X

i Sec. 18 Sec. 17. Sec. 16. Sec. 15. Sec. 14. Sec. 13. W

K FORT BRIDGER W

k Sec. 19 Sec. 20. Sec. 21. Sec. 22. Sec. 23. Sec. 24. V

L V

l Sec. 30. Sec. 29. Sec. 28. Sec. 27. Sec. 26. Sec. 25. U

RESERVATION

M T

m Sec. 31 Sec. 32. Sec. 33. Sec. 34. Sec. 35. Sec. 36. T

N

B D o P p Q q R r S s T

Meanders of

Posts	Courses	Ch's Lks	Posts	Courses	Ch's Lks	Posts	Courses	Ch's Lks

1,077.51 Total Exterior Lines

Area Township Lines	J. D. Hammond	May 5th 1879	5	00	30	May 5th 1879
Subdivisions	Hennessy & Gore	June 7th 1879	11	58	22	Sept. 23 1879
Connections				80	30	
3rd Std. Par. Bdy. of U.S. Res.			1	5	30	
3rd Std. Par. Bdy. of Uta.			6	00	22	June 20th 1879

Boundaries of Township N° 13 North of Range N° 116 West of the Sixth Principal Meridian as herein represented are correctly conformable to the field notes of the survey thereof on file in this Office which have been examined and approved

Surveyor Gen'l's Office Edw. C. David Surv. Gen'l

Cheyenne Wyoming

January 6th 1876.

Z 61 A

13-116

(7)

Click Here for Field Notes

18

318

TOWNSHIP [redacted] RANGE [redacted] MERIDIAN

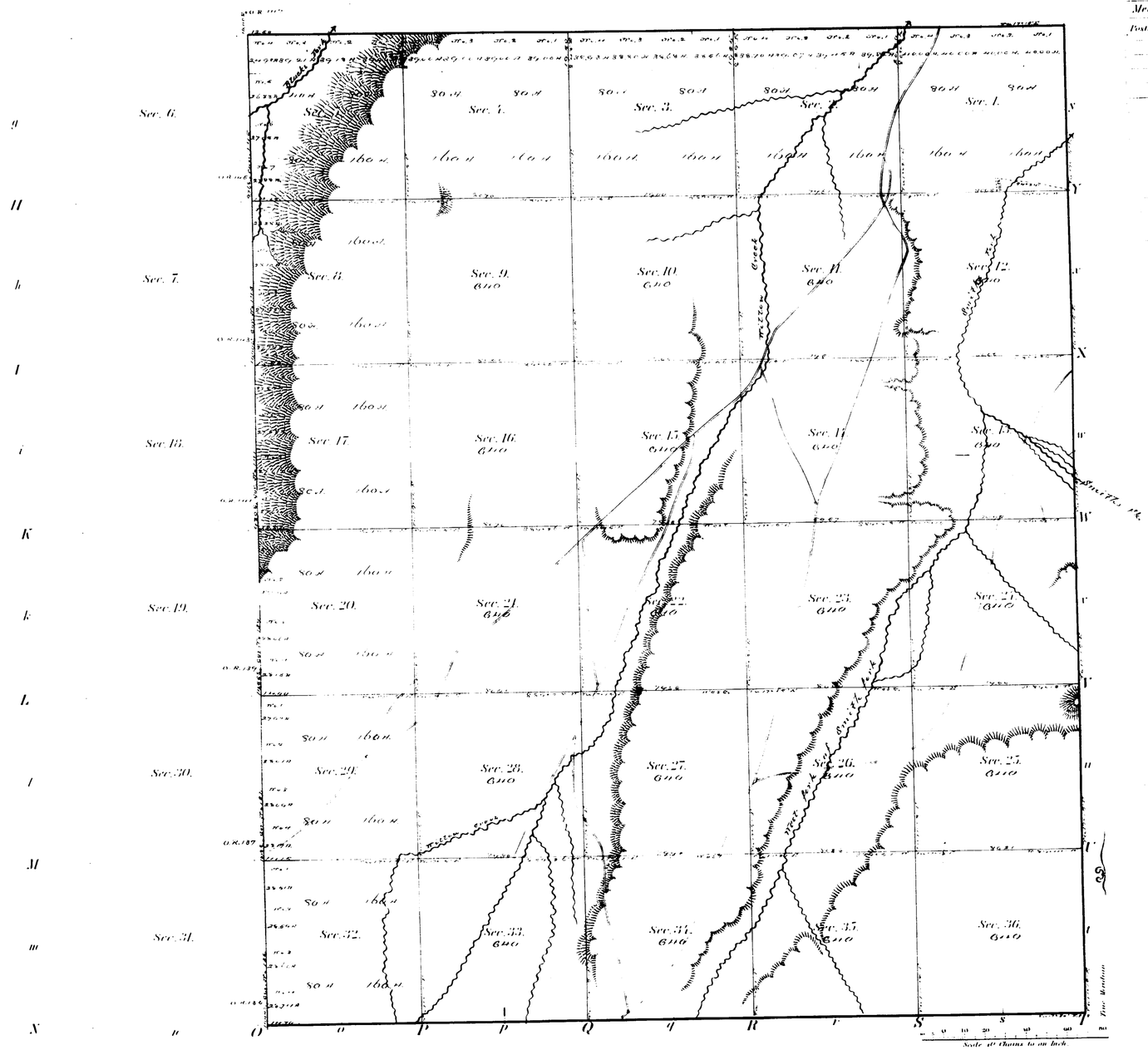

Meanders of

Posts	Courses	Ch^s Lk^s	Posts	Courses	Ch^s Lk^s	Posts	Courses	Ch^s Lk^s

1889079 Total number of Acres

Surveys Designated	By Whom Surveyed	Date of Contract	Amount of Surveys M	Ch^s	Lk^s	When Surveyed
Township lines	Rogers and Lampton	May 18th 1874				June 1874
Subdivisions	Rogers and Lampton	May 18th 1874	[illegible]	[illegible]	88	June 5th-9th 1874
Connections				[illegible]	[illegible]	

The above Map of Township No. 13 North of Range No. 116 West of 6th Principal Meridian in Wyoming Territory is strictly conformable to the field notes of the survey thereof on file in this Office, which have been examined and approved.

Surveyor Generals Office
Cheyenne Wyo. Aug. 21st 1874

Silas Reed,
Sur. Gen.

287
287

13-116

6302

ORIGINAL

TOWNSHIPS Nos 12, 13 & 14 NORTH, RANGES Nos 114, 115, & 116 WEST OF THE SIXTH PRINCIPAL MERIDIAN, WYOMING

DEPENDENT RESURVEY OF EXTERIOR LINES

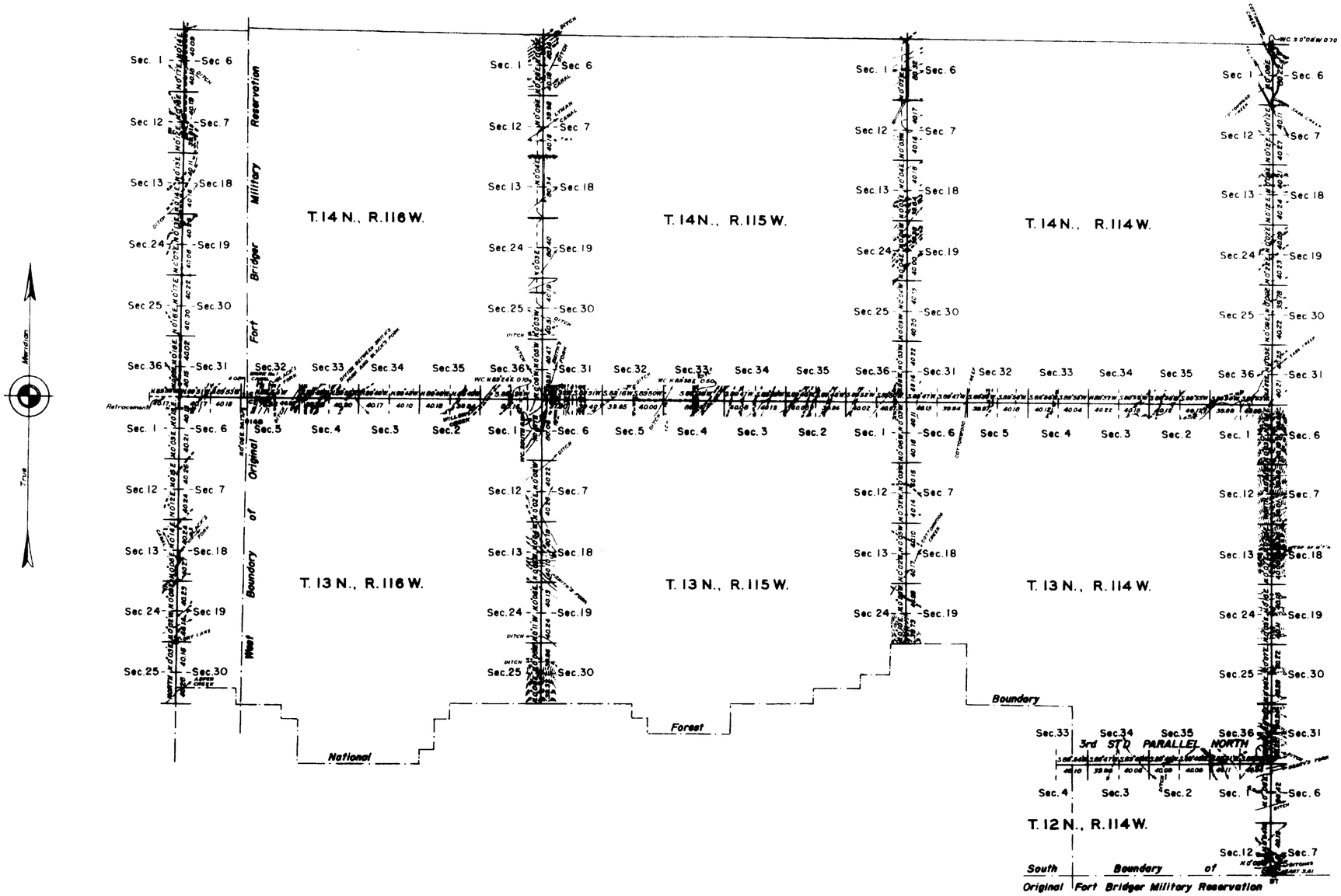

Resurvey authorized by Commissioner's letter "E" dated June 17, 1937.

Scale: 1 inch = 100 chains.

LINES DESIGNATED	BY WHOM SURVEYED	GROUP No	DATE OF SPECIAL INSTRUCTIONS	WHEN SURVEYED	
				BEGUN	COMPLETED
Exteriors	Ross W. Moor	184	May 15, 1940	May 30, 1940	August 8, 1940

UNITED STATES DEPARTMENT OF THE INTERIOR

GENERAL LAND OFFICE

Denver, Colorado, Aug. 10, 1943.

This plat of Townships Nos. 12, 13 & 14 North, Ranges 114, 115 & 116 West of the Sixth Principal Meridian, Wyoming, is strictly conformable to the field notes of the resurvey thereof which have been examined and approved.

Russell N. Green
Acting Assistant Supervisor of Surveys.

Washington, D.C., AUG. 23, 1943

The resurvey represented by this plat having been correctly executed in accordance with the requirements of law and the regulations of this office, is hereby accepted.

Thos. C. Havell
ACTING ASSISTANT COMMISSIONER

RCM

3032

(7) Indexed

Click Here for Field Notes

309

EXTERIOR LINES.



Surveys Designated	By whom Surveyed	Date of Contract	Amt. of Surveys	When Surveyed
Exterior Tp. Lines	Alfred M. Rogers and Louis M. Lampton	May 18th 1874	2 - 05 - 04	June 4th July 16th 1874
Connections	" " "	" " "	62 - 70	" " " "

I hereby certify that the above Diagram of the Exterior Lines of fractional Tps 16 N. Rg 114 W. 12 15 and 16 A. Rg 115 W. 12 13 14 15 and 16 N. Rg 116 W. Tp. 15 N. Rg 114 W. and Tps 13 and 14 N. Rg 115 West all not of the 6th Principal Meridian in Wyoming Territory, and within the Western Fort Bridger Military Reservation is strictly conformable with the field notes of the survey thereof on file in this office, which have been examined and approved.

Surveyor Generals Office
Cheyenne Wyo. Thu 31st 1874

Silas Reed
Surv. Genl.

Click Here for Field Notes

295

EXTERIOR LINES.

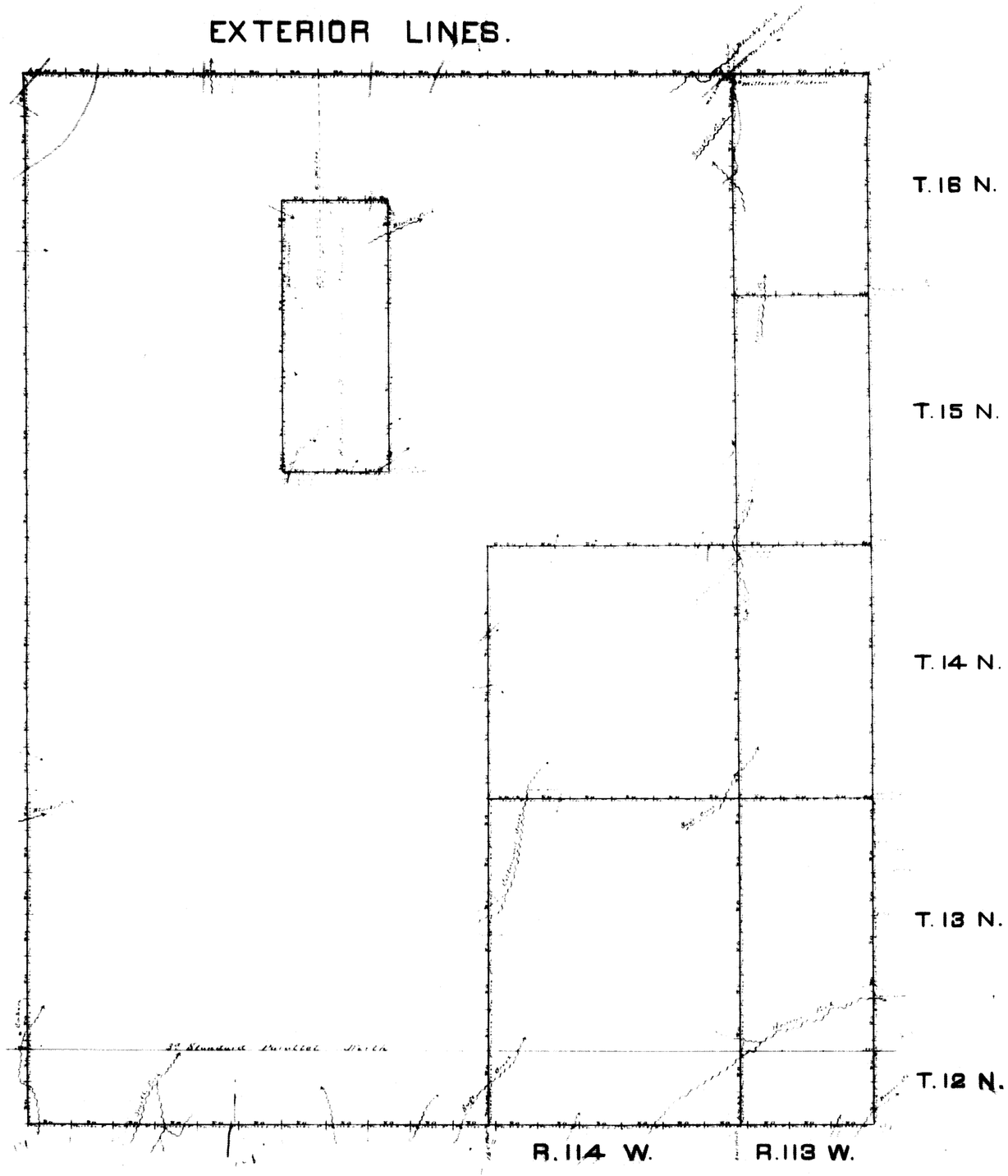

Surveys Designated	By Whom Surveyed	Date of Contract	Amt of Surveys	When Surveyed
Bound'y of Mil. Res.	Henry A. Hay	May 2d 1874	167 " 55 " 27	May 20th - June 25th
Exterior Tp. Lines	" " "	" " "	60 " 00 " 61	May 20th - June 18th
Connections	" " "	" " "	31 " 89	" " "

I hereby certify that the above Diagram of the Exterior Boundaries of the Original And Reduced Fort Bridger Military Reservation, and the Exterior lines of fractional Townships 12, 13, 14, 15 and 16 North, Range 113 West, fractional Tps. 2 North, Range 114 West and Townships 13 and 14 North, Range 114 West, Attached of the Sixth Principal Meridian in the Territory of Wyoming, and within and bounding the Lowest Fort Bridger Reservation, is strictly conformable to the Field Notes of the Survey. Thereof on file in this office which have been examined and approved.

Surveyor General's Office
Cheyenne Wyo. August 1st 1874.

Silas Reed
Surv. Genl.

Click Here for Field Notes

(6)

Indexed

69

276

EXTERIOR LINES

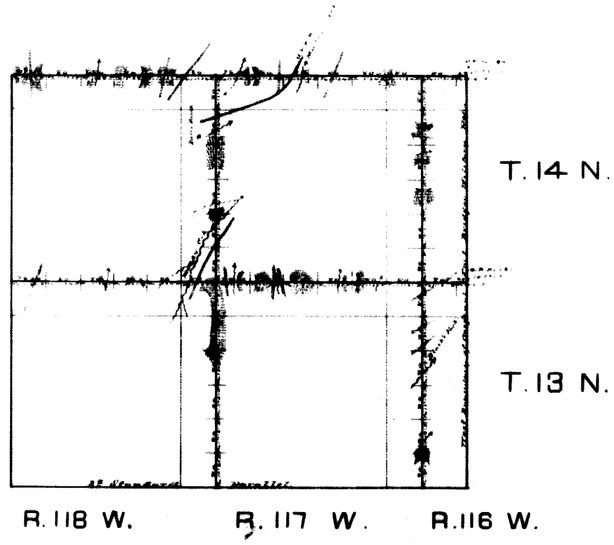

Surveys Designated	By Whom surveyed	Date of Contract	Amt. of Surveys	When Surveyed
Exterior Lines	J. Wesley Hammond	May 19th 1874	50 " 05 " 64	June 15th 25th 74
Connections	J. Wesley Hammond	May 19th 1874	21 " 72	June 25th 1874

I hereby certify that the above Diagram of the Exterior lines of Township 13 and 14 North Ranges 117 and 118 West and Fractional Ps. 13 and 14 North Range 116 West of the 6th Principal Meridian in Wyoming Ty. is strictly conformable to the field notes of the survey thereof on file in this office which have been examined and approved.

Surveyor Generals Office
Cheyenne Wyo. July 16th 1874

Silas Reed
Sur. Genl.

0013 Click Here for Field Notes

THIRD STANDARD PARALLEL NORTH.

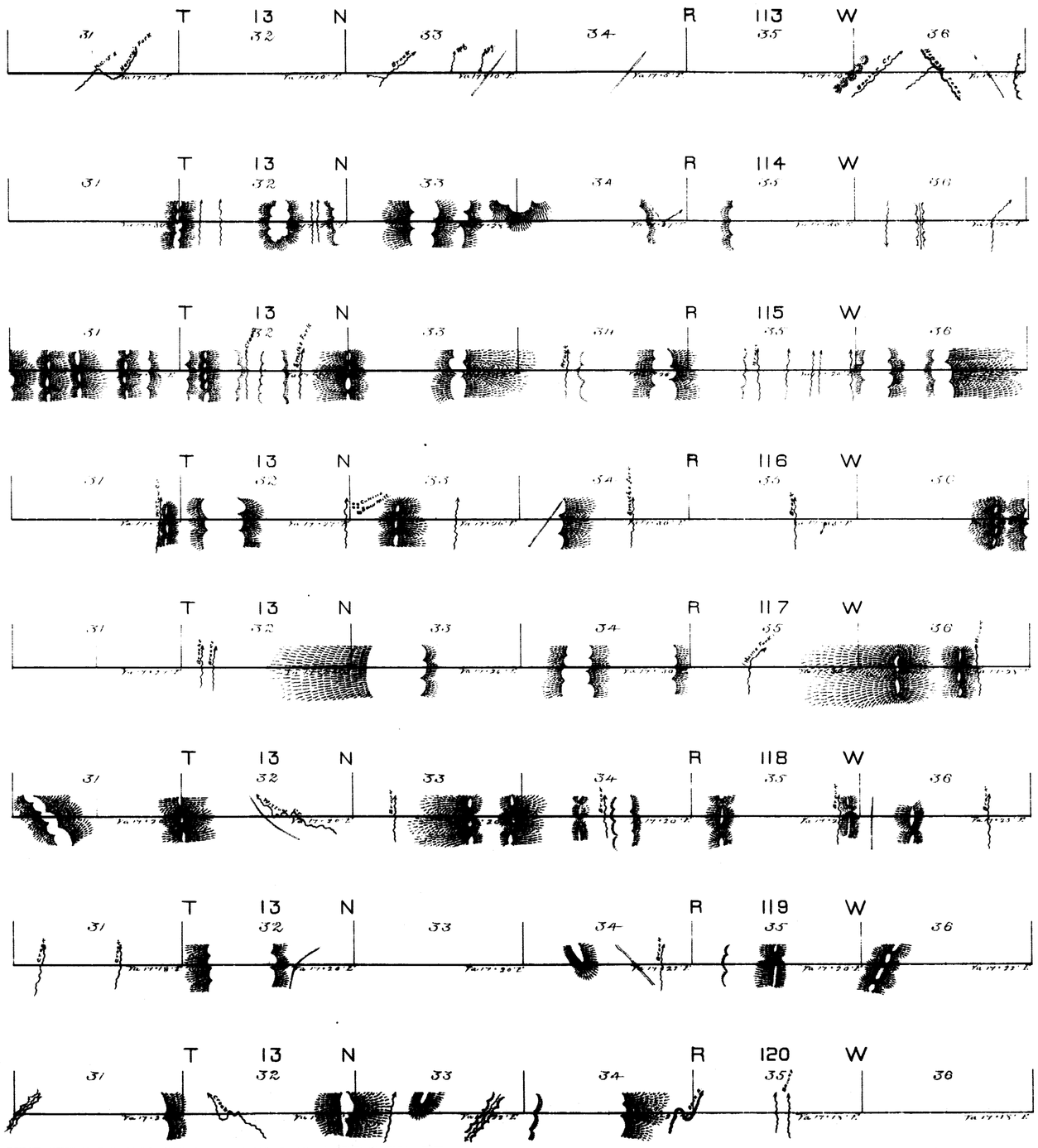

Surveys Designated	By Whom Surveyed	Date of Contract	Amt of Surveys	When Surveyed
3d Stand. Par. North	Wm. O. Downey	July 10th 1871	48 Miles	Aug. 25 - Sept 8th 1871.

I hereby certify that the above Diagram of the Third Standard Parallel North, between the 112th and 120th Meridians West of the 6th Principal Meridian, in Wyoming Territory, is strictly conformable to the field notes of the Survey thereof on file in this office which have been examined and approved.

Surveyor Generals Office
Cheyenne Wyo. Dec. 27. 1871

Silas Reed
Surv. Genl.