(7)

Click Here for Field Notes

353

TOWNSHIP No. 14 NORTH, RANGE No. 115 WEST OF THE SIXTH PRINCIPAL MERIDIAN

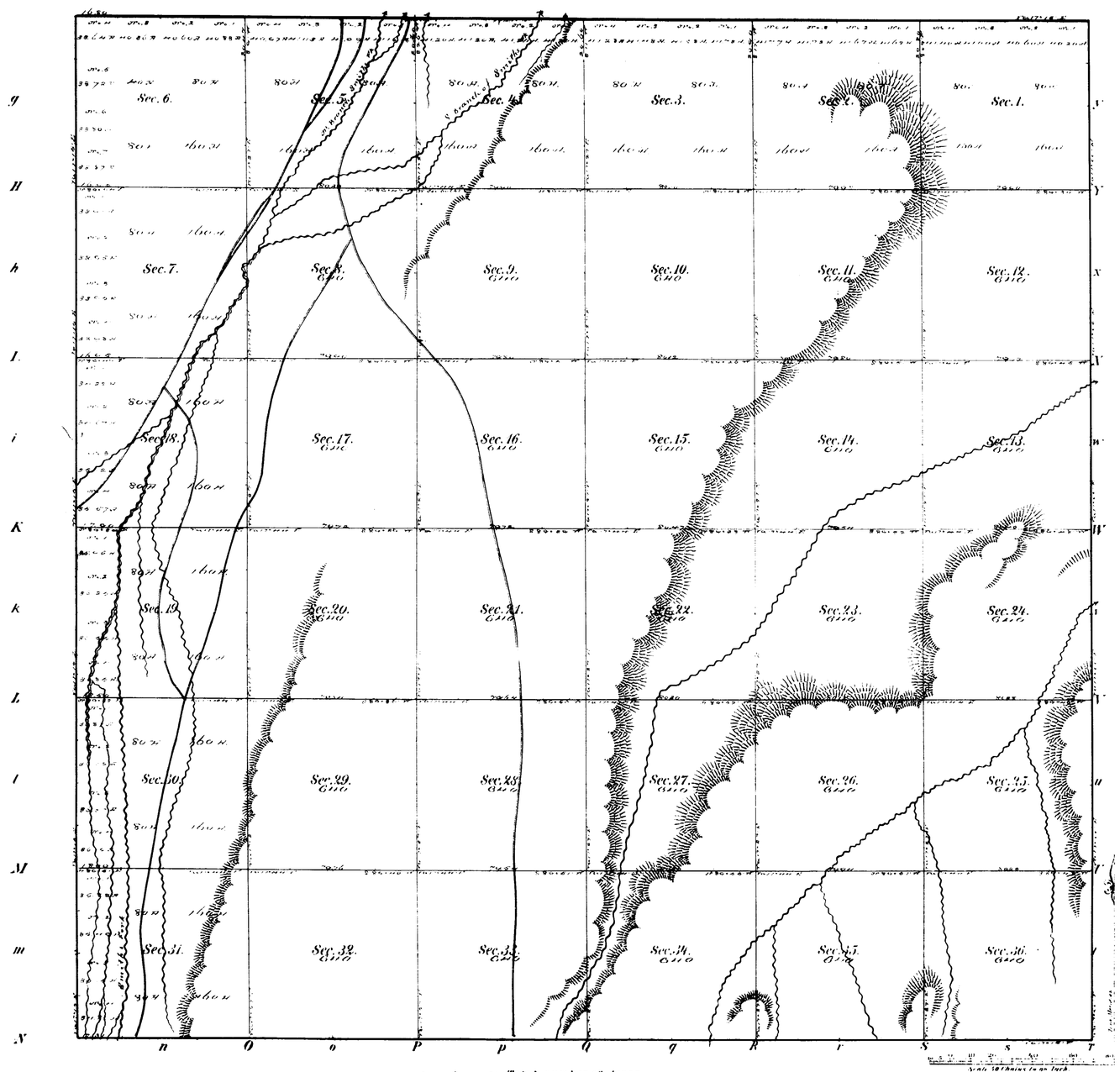

Meanders of

Posts	Courses	Chs. Lks.	Posts	Courses	Chs. Lks.	Posts	Courses	Chs. Lks.

22962.07 Total number of Acres

Surveys Designated	By Whom Surveyed	Date of Contract	Amount of Surveys M. Chs. Lks.	When Surveyed
Township lines	Rogers and Lampton	May 13th 1874		July 1874
Subdivisions	J. Wesley Hammond	May 26th 1874	54 71 06	July 8th 18th 1874
Connections				

The above Map of Township No. 14 North of Range No. 115 West of the Sixth Principal Meridian in Wyoming Territory is strictly conformable to the field notes of the survey thereof on file in this Office, which have been examined and approved

Surveyor General's Office, Cheyenne Wyoming October 30th 1874

Silas Reed
Sur. Genl.

A. Gast & Co. St. Louis, Mo.

14-115

6302

ORIGINAL

TOWNSHIPS Nos 12, 13 & 14 NORTH, RANGES Nos 114, 115, & 116 WEST OF THE SIXTH PRINCIPAL MERIDIAN, WYOMING

DEPENDENT RESURVEY OF EXTERIOR LINES

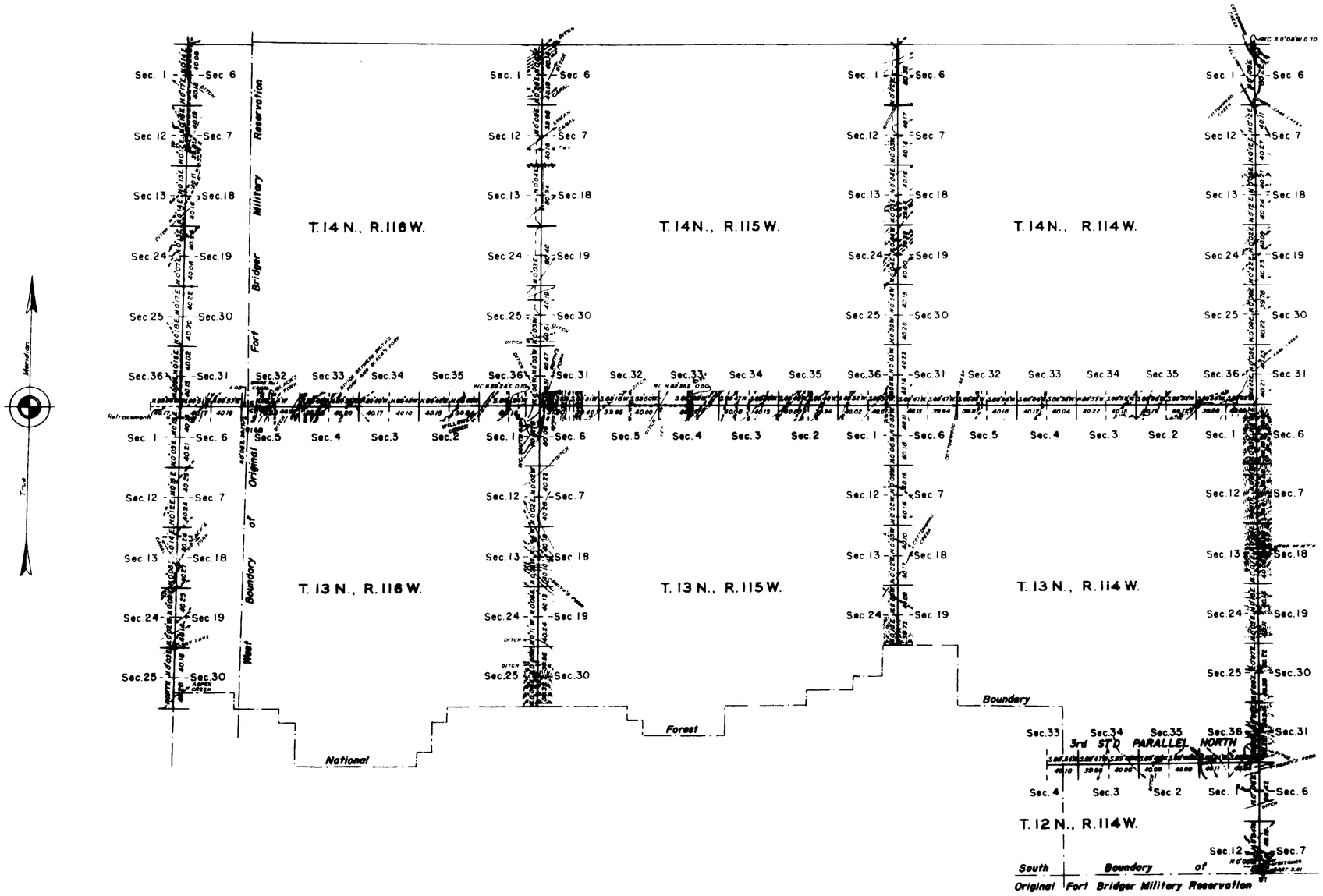

Resurvey authorized by Commissioner's letter "E" dated June 17, 1937.

Scale: 1 inch = 100 chains.

LINES DESIGNATED	BY WHOM SURVEYED	GROUP Nº	DATE OF SPECIAL INSTRUCTIONS	WHEN SURVEYED BEGUN	WHEN SURVEYED COMPLETED
Exteriors	Ross W. Moor	184	May 15, 1940	May 30, 1940	August 8, 1940

UNITED STATES DEPARTMENT OF THE INTERIOR

GENERAL LAND OFFICE

Denver, Colorado, Aug. 10, 1943.

This plat of Townships Nos. 12, 13 & 14 North, Ranges 114, 115 & 116 West of the Sixth Principal Meridian, Wyoming, is strictly conformable to the field notes of the resurvey thereof which have been examined and approved.

Russell H. Allen

Acting Assistant Supervisor of Surveys.

Washington, D.C., AUG. 23, 1943

The resurvey represented by this plat having been correctly executed in accordance with the requirements of law and the regulations of this office, is hereby accepted.

Thos. Havell

ACTING ASSISTANT COMMISSIONER

RCM

3032

Click Here for Field Notes

(7) Indexed

13

309

EXTERIOR LINES.

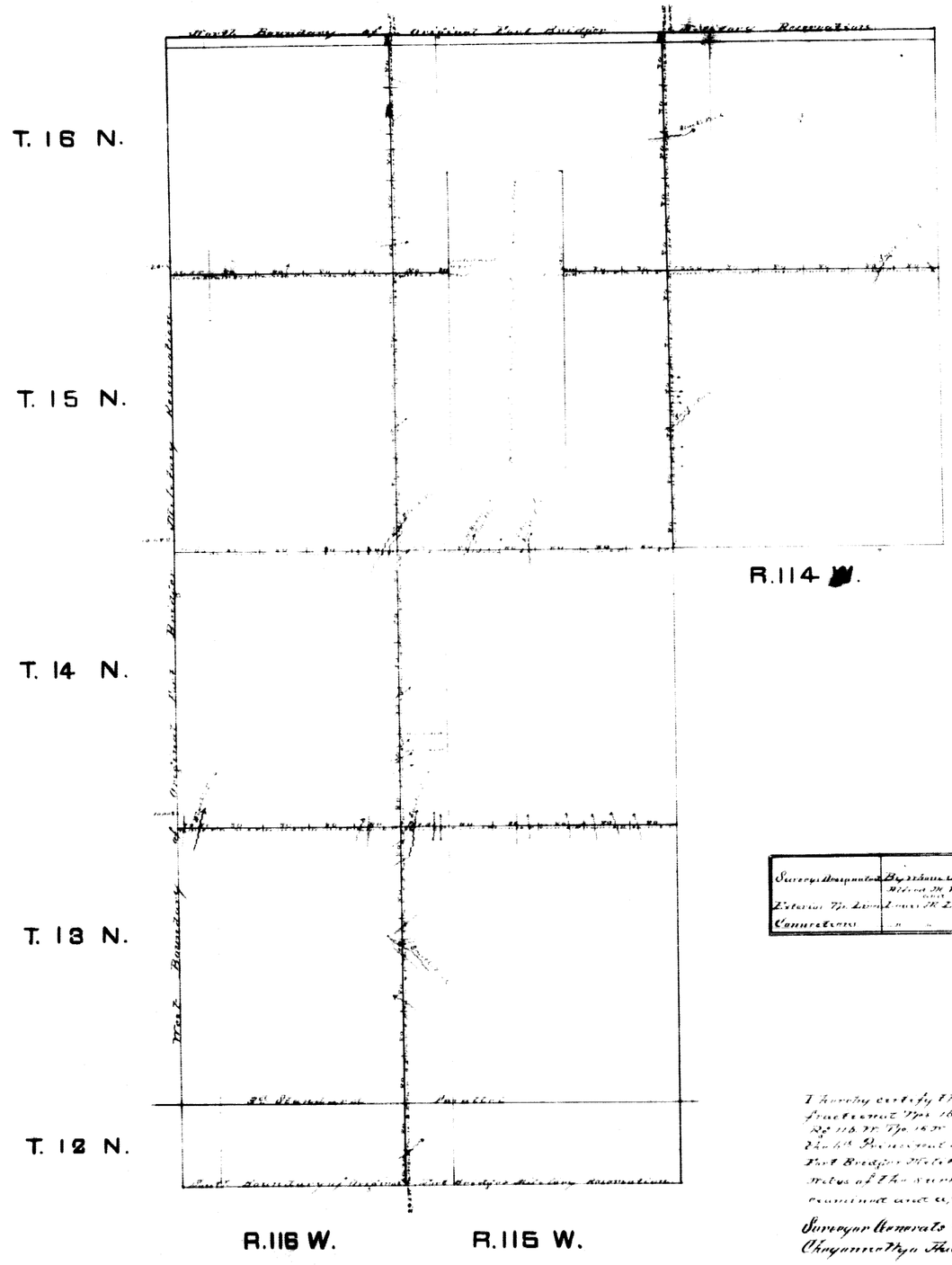

Surveys Designated	By whom Surveyed	Date of Contract	Amt. of Surveys	When Surveyed
Exterior Tp. Lines	Alfred M. Rogers and Louis M. Lampton	May 18th 1874	2 65 04	June 4th July 16th 1874
Connections	" " "	" " "	62 30	" " " " "

I hereby certify that the above Diagram of the Exterior lines of fractional Tps 16 N. Rg 114 W. 12 15 and 16 S. Rg 116 W. 12 13 14 15 and 16 N. Rg 116 W. Tp 15 N. Rg 114 W. and Tps 13 and 14 N. Rg 115 West all not of the 6th Principal Meridian in Wyoming Territory and within the Wetlands Fort Bridger Military Reservation is strictly conformable with the field notes of the survey thereof on file in this office, which have been examined and approved

Surveyor Generals Office
Cheyenne Wyo Feb 3rd 1874

Silas Reed
Surv. Genl.