Click Here for Field Notes

No. 14

TOWNSHIP No. 14 NORTH RANGE No. 120 WEST OF 6th PRINCIPAL MERIDIAN

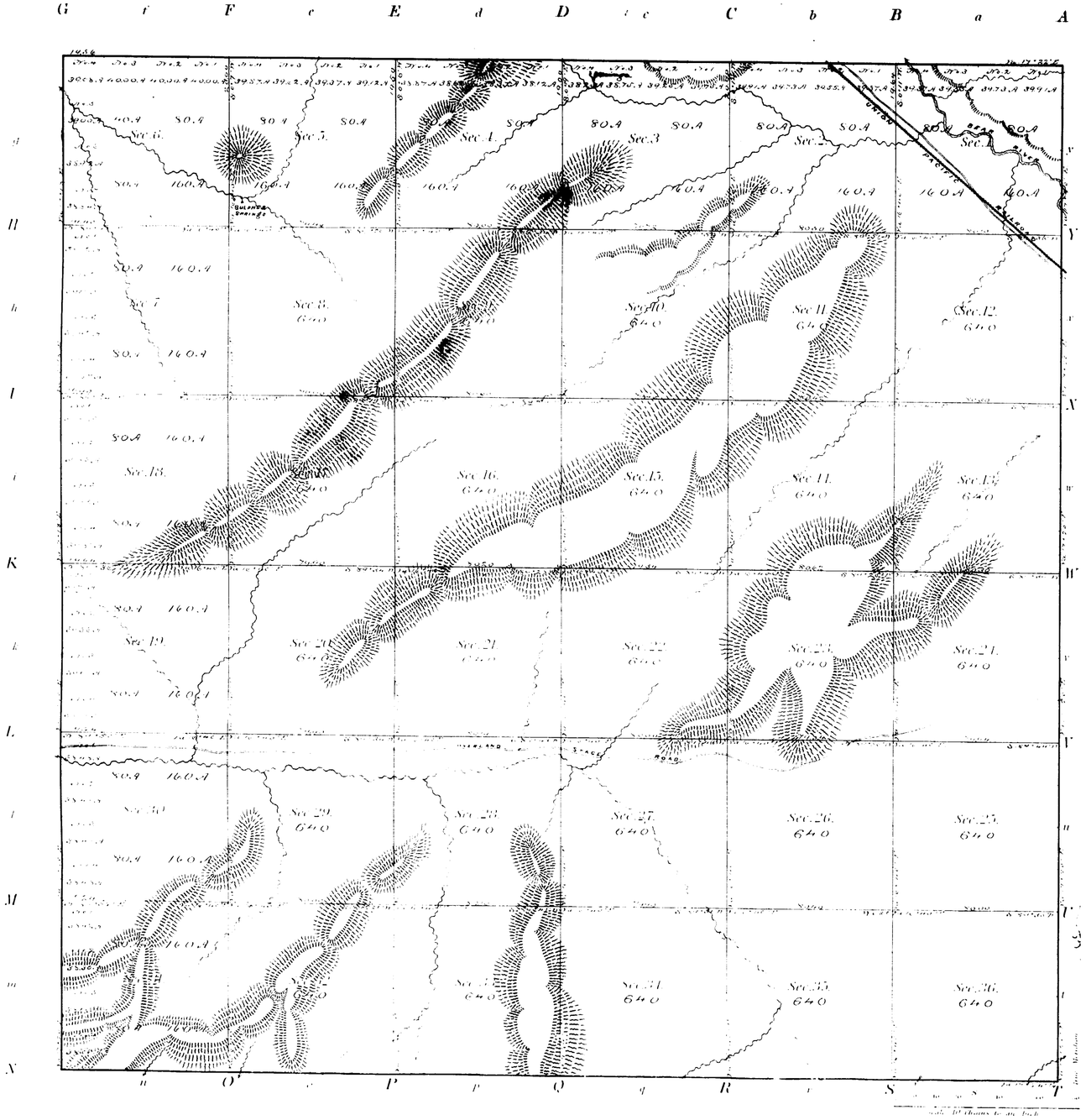

23001.04 Total number of Acres

Surveys Designated	By Whom Surveyed	Date of Contract	Amount of Surveys	When Surveyed
Township lines	Wm. O. Downey	July 10th 1871	M. Ch. Lk.	
Subdivisions	Mortimer N. Grant	July 10th 1871	54 - 76 - 30	Nov. 1st - 9th 1871

The above map of Township No. 14 North of Range No. 120 West of 6th Principal Meridian in Wyoming Territory is strictly conformable to the field notes of the survey thereof on file in that office which have been examined and approved.

Surveyor General's Office
Cheyenne Wyo. Dec. 27th 1871

Silas Reed
C. [illegible]

82

14-120

Indexed

0045

Click Here for Field Notes

48

EXTERIOR LINES

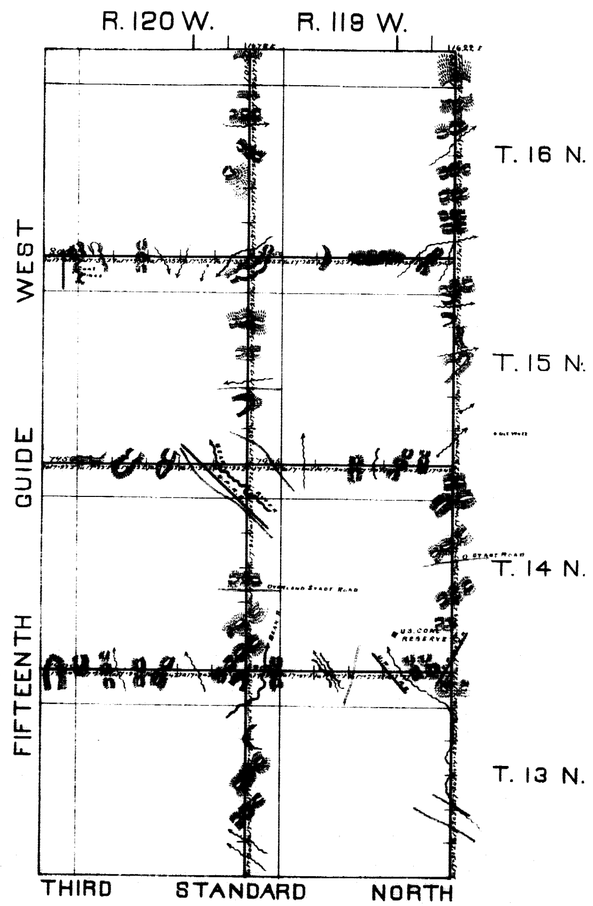

Surveys Designated	By Whom Surveyed	Date of Contract	Amt. of Surveys	When Surveyed
Exterior Lines	W. H. O. Downey	July 10th 1871.	24 09 56	Sept.-Oct. 1871
Connections.			33 00	

I hereby certify that the above Diagram of the Exterior Lines of Townships 13, 14, 15 and 16 North, of Ranges 119 and 120 West of 6th Principal Meridian, in Wyoming Territory, is strictly conformable to the field notes of the survey thereof on file in this Office, which have been examined and approved.

Surveyor General's Office
Cheyenne Wyo. Dec. 27 1871

Silas Reed
Surr. Genl.

46

0010 Click Here for Field Notes

10

Indexed

15TH GUIDE WEST.

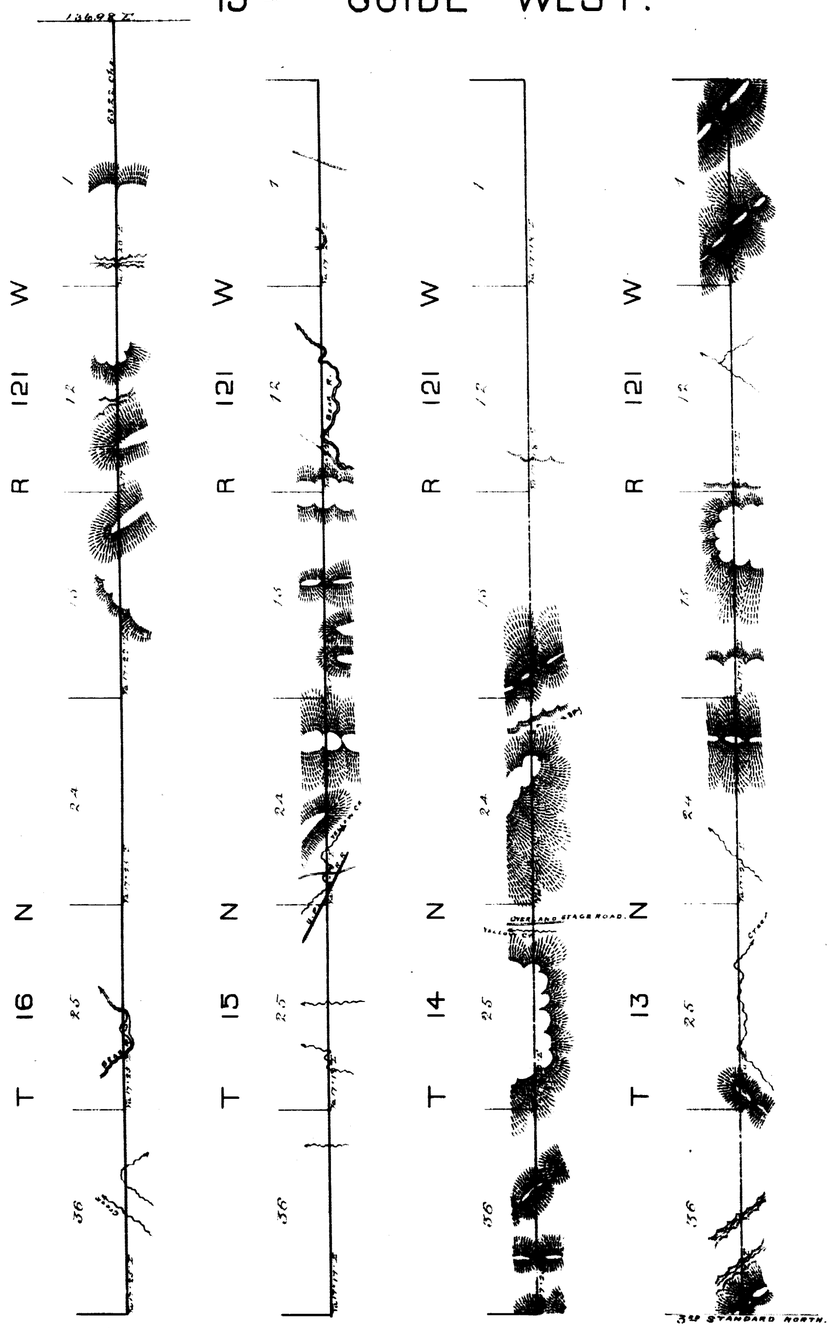

14TH GUIDE WEST.

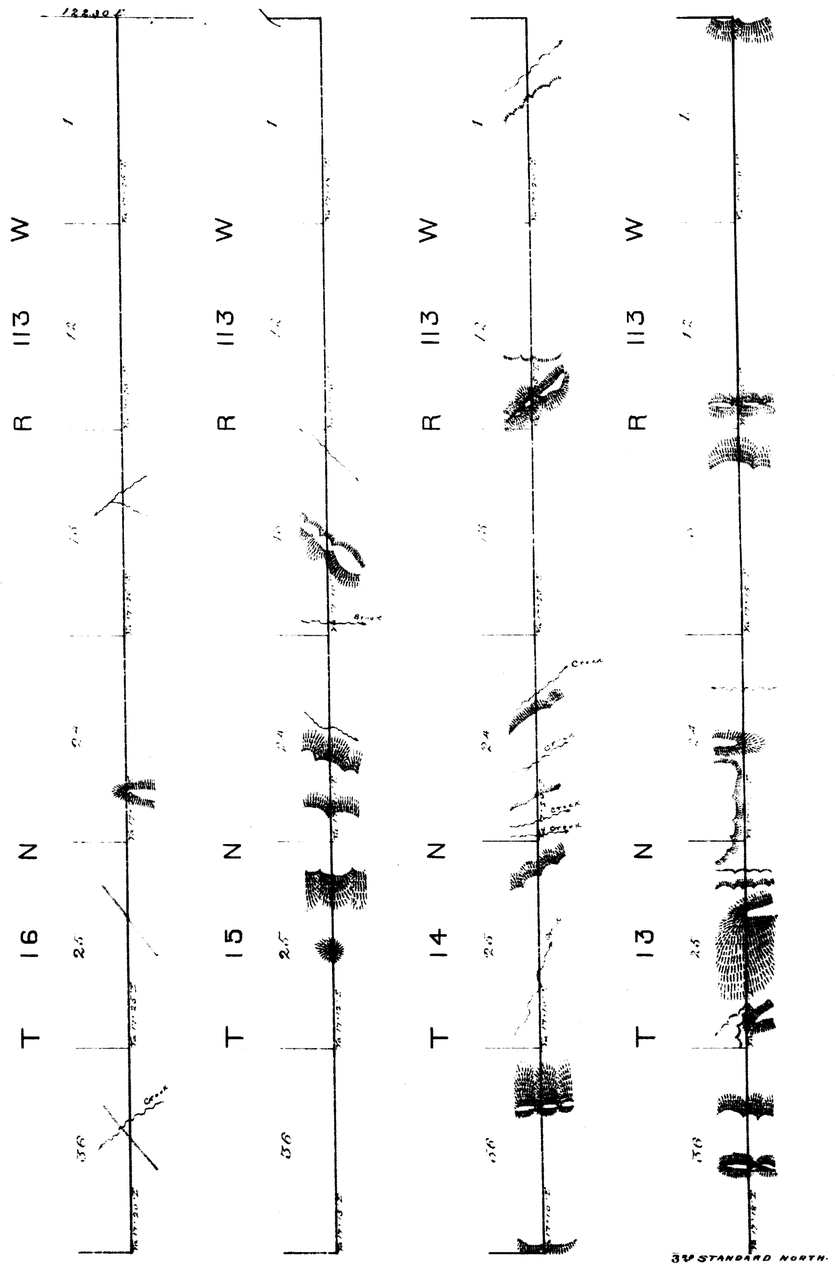

Surveys Designated	By Whom Surveyed	Date of Contract	Amt. of Surveys	When Surveyed
14th Guide Merid. West	H.O. Downey	July 10th 1871	24 Miles	Aug. 17-23 1871
15th Guide Merid. West	H.O. Downey	July 10th 1871	24 . 23 . 22	Sep. 9-13 1871.

I hereby verify that the above Diagram of the 14th and 15th Guide Meridians West of the Principal Meridian, in Wyoming Territory is strictly conformable to the field notes of the Survey thereof, on file in this Office, which have been examined and approved.

Surveyor General's Office,
Cheyenne Wyo. Dec. 27th 1871.

Silas Reed
Surr. Genl.