(8)

Click Here for Field Notes

2

311

TOWNSHIP No. 15 NORTH, RANGE No. 116 WEST OF THE SIXTH PRINCIPAL MERIDIAN

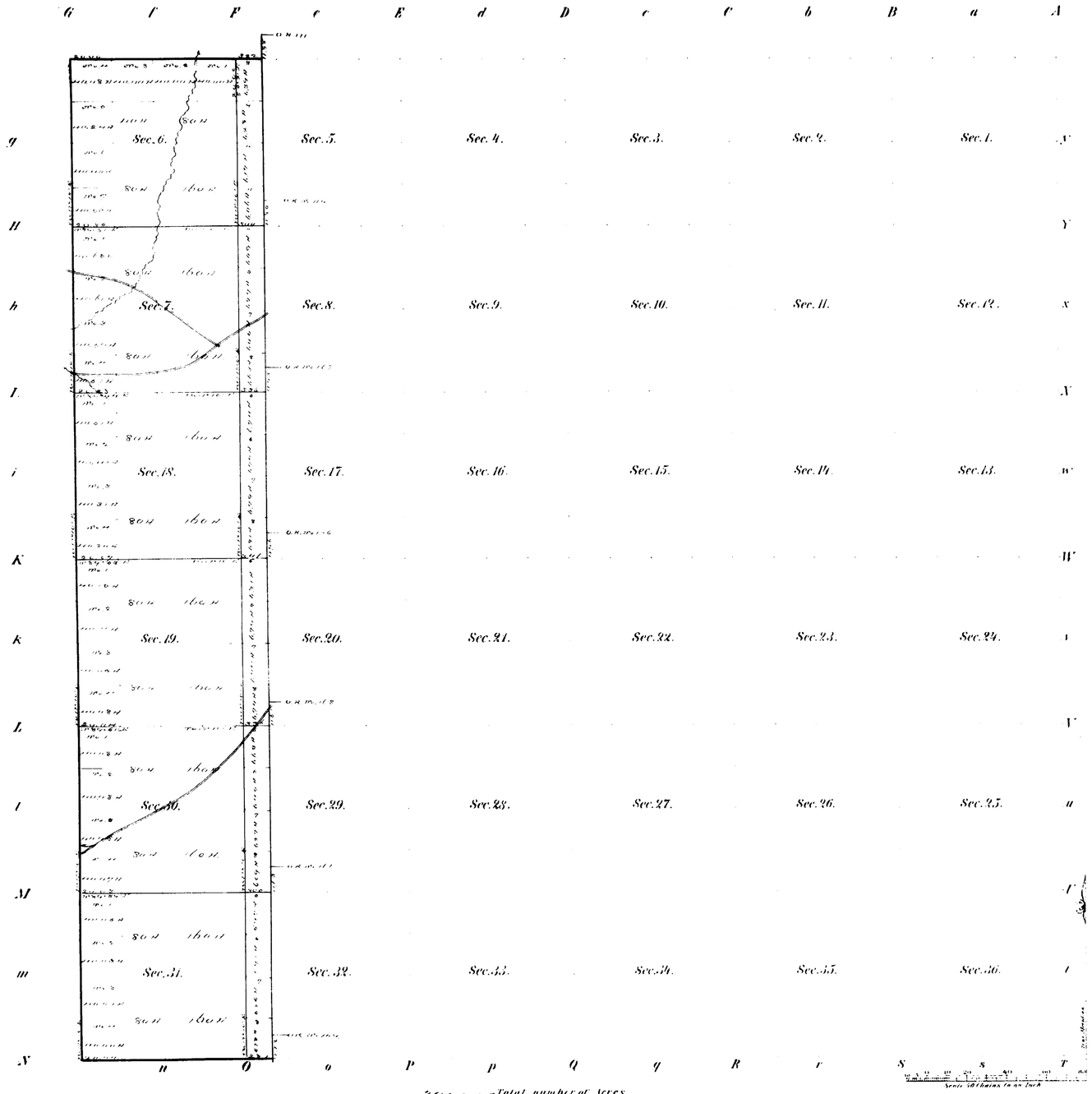

Meanders of

Posts	Courses	Chs. Lks.	Posts	Courses	Chs. Lks.	Posts	Courses	Chs. Lks.

3999.43 Total number of Acres

Surveys Designated	By Whom Surveyed	Date of Contract	Amount of Surveys M.	Chs.	Lks.	When Surveyed
Township lines	Henry A. Hay	July 16th 1814				July 1814
Subdivisions	Henry A. Hay	July 16th 1814	11	16	87	July 17th 13th 1814
Connections	Henry A. Hay	July 16th 1814		53	93	July 17th 13th 1814

The above Map of Township No. 15 North of Range No. 116 West of the Sixth Principal Meridian in Wyoming Territory is strictly conformable to the field notes of the survey thereof on file in this Office, which have been examined and approved

Surveyor General's Office,
Cheyenne Wyoming
November 17th 1874

Silas Reed
Sur. Genl.

A. Gast & Co. St. Louis Mo.

2837

15-116

(7)

Click Here for Field Notes

310

TOWNSHIP No. 15 NORTH, RANGE No. 116 WEST OF THE SIXTH PRINCIPAL MERIDIAN

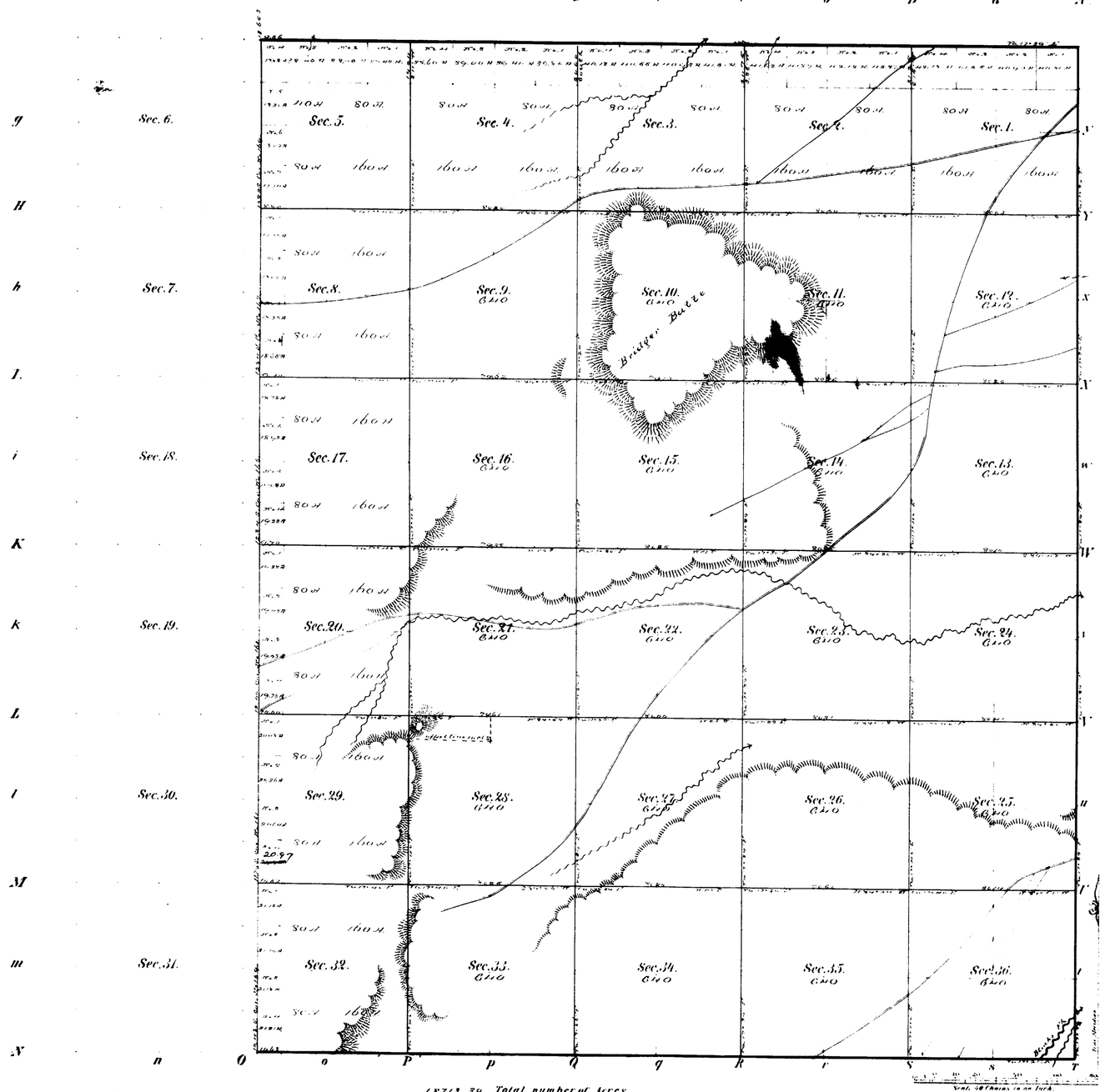

18713.30 Total number of Acres.

Surveys Designated	By Whom Surveyed	Date of Contract	Amount of Surveys M. Chs. Lks.	When Surveyed
Township lines	Rogers and Lumpton	May 18th 1874		June 1874
Subdivisions	Rogers and Lumpton	May 18th 1874	42 " 33 " 32	June 27th-30th 1874
Connections	Rogers and Lumpton	May 18th 1874	61 " 40	" " "

The above Map of Township No. 15 North of Range No. 116 West of the Sixth Principal Meridian in Wyoming Territory is strictly conformable to the field notes of the survey thereof on file in this Office, which have been examined and approved.

Surveyor General's Office,
Cheyenne Wyoming
August 31st 1874

Silas Reed
Sur. Genl.

A. Gast & Co., St. Louis, Mo.

15-116

Cons. remonuments by State Highway Department 6303

ORIGINAL

TOWNSHIPS Nos 15 & 16 NORTH, RANGES Nos 114, 115, 116 & 117 WEST OF THE SIXTH PRINCIPAL MERIDIAN, WYOMING

DEPENDENT RESURVEY OF EXTERIOR LINES

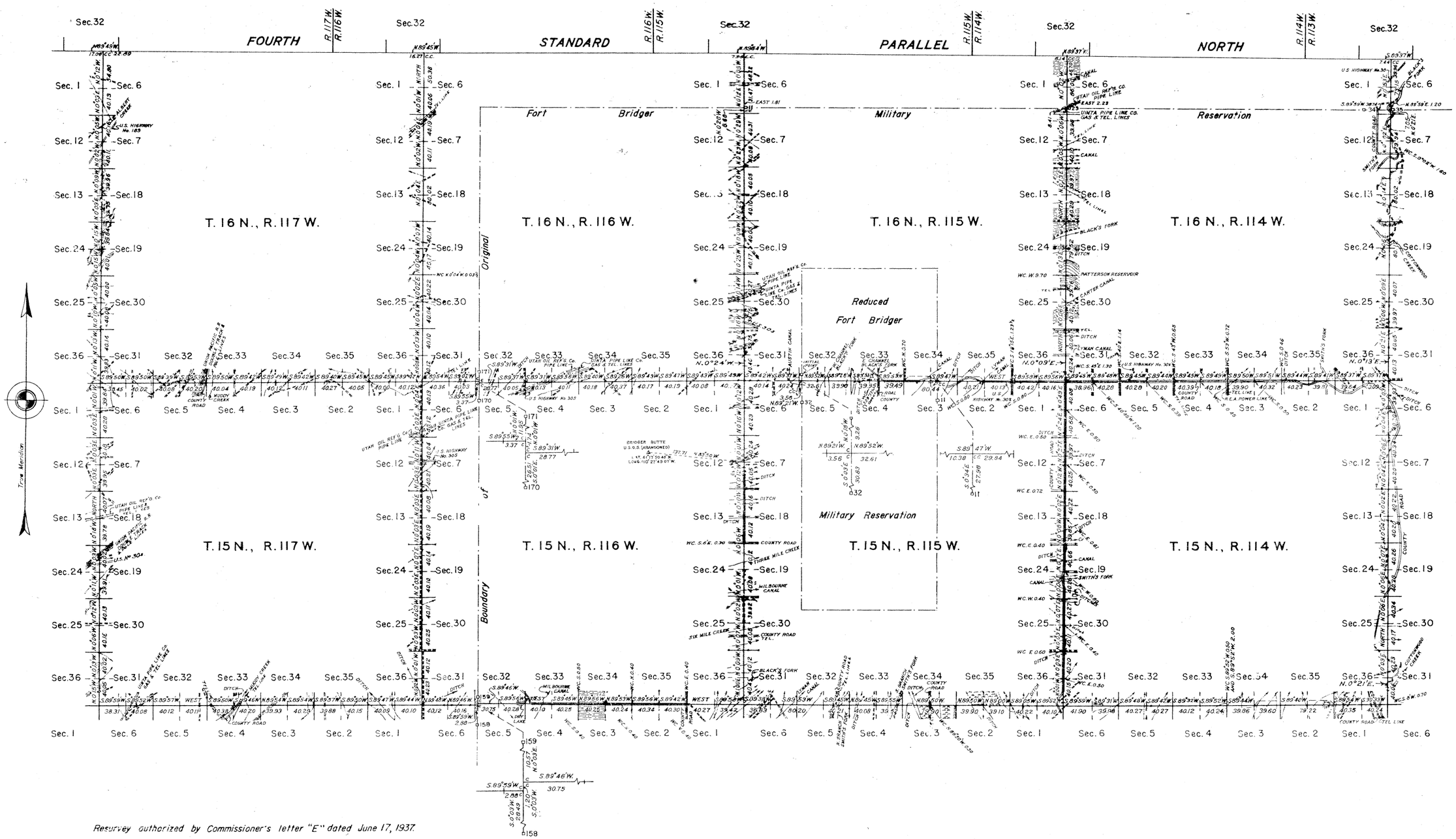

Resurvey authorized by Commissioner's letter "E" dated June 17, 1937.

Scale: 1 inch = 100 chains.

LINES DESIGNATED	BY WHOM SURVEYED	GROUP No	DATE OF SPECIAL INSTRUCTIONS	WHEN SURVEYED BEGUN	WHEN SURVEYED COMPLETED
Exterior	Ross W. Moor	184	May 15, 1940	May 30, 1940	August 8, 1940

UNITED STATES DEPARTMENT OF THE INTERIOR

GENERAL LAND OFFICE

Denver, Colorado, Aug. 10, 1943.

This plat of Townships Nos. 15 & 16 North, Ranges 114, 115, 116 & 117 West of the Sixth Principal Meridian, Wyoming, is strictly conformable to the field notes of the resurvey thereof which have been examined and approved.

Russell H. Allen

Acting Assistant Supervisor of Surveys.

Washington, D.C., AUG. 23, 1943

The resurvey represented by this plat having been correctly executed in accordance with the requirements of law and the regulations of this office, is hereby accepted.

Thos. C. Howell

ACTING ASSISTANT COMMISSIONER

RCM

3033

Trans. to Evanston L.O. May 9, 1944

(8)
Indexed

Click Here for Field Notes

117

EXTERIOR LINES

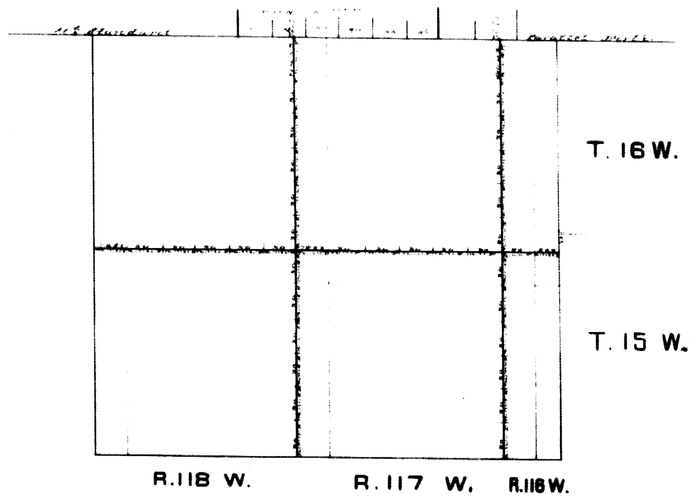

Surveys Designated	By Whom Surveyed	Date of Contract	Date of Survey	When surveyed
Exterior Lines	Henry A. Hay	July 16th 1874	27 " 26 " 68	July 16th 24th 1874
Connections	Henry A. Hay	July 16th 1874	44 " 10	" " "

I hereby certify that the above Diagram of the Exterior Lines of Tps 15 and 16 North of Range 18 and 19 West of the 5th P. M. in Nyanzina Territory are strictly conformable to field notes of the survey thereof on file in this office which have been examined and approved.
Surveyor Generals Office
Cheyenne Nep. Mi. 17th 1874

Silas Reed
Surv. Genl.

Click Here for Field Notes

(7)

13

309

EXTERIOR LINES.

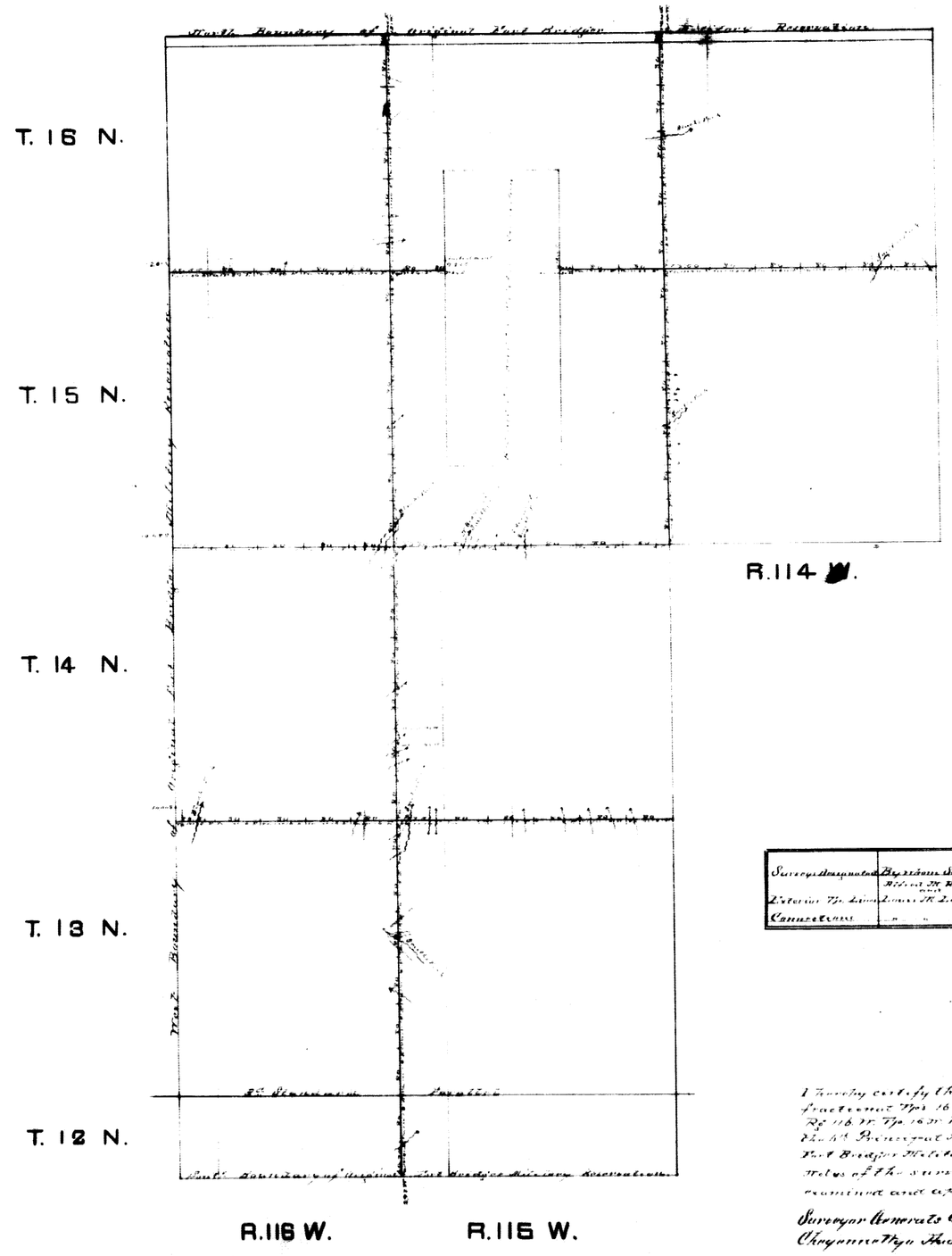

Surveys Designated	By whom Surveyed	Date of Contract	Amt. of Surveys	When Surveyed
Exterior Tp. Lines	Alfred M. Rogers and Louis M. Lamptons	May 13th 1874	42 . 05 . 04	June 4th July 16th 1874
Connections	" " "	" " "	62 . 50	" " " " "

I hereby certify that the above Diagram of the Exterior lines of fractional Tps 16 N. Rg 114 W. 12 16 and 16 S. Rg 116 W. 12 13 14 16 and 16 N. Rg 116 W. Tp. 16 N. Rg 114 W. and Tps 13 and 14 N. Rg 115 West all next of the 6th Principal Meridian in Wyoming Territory and within the Western Fort Bridger Military Reservation is strictly conformable with the field notes of the survey thereof on file in this office, which have been examined and approved

Surveyor Generals Office
Cheyenne Wyo Nov 31st 1874

Silas Reed
Surv. Genl.

Click Here for Field Notes

(7)

5

295

EXTERIOR LINES.

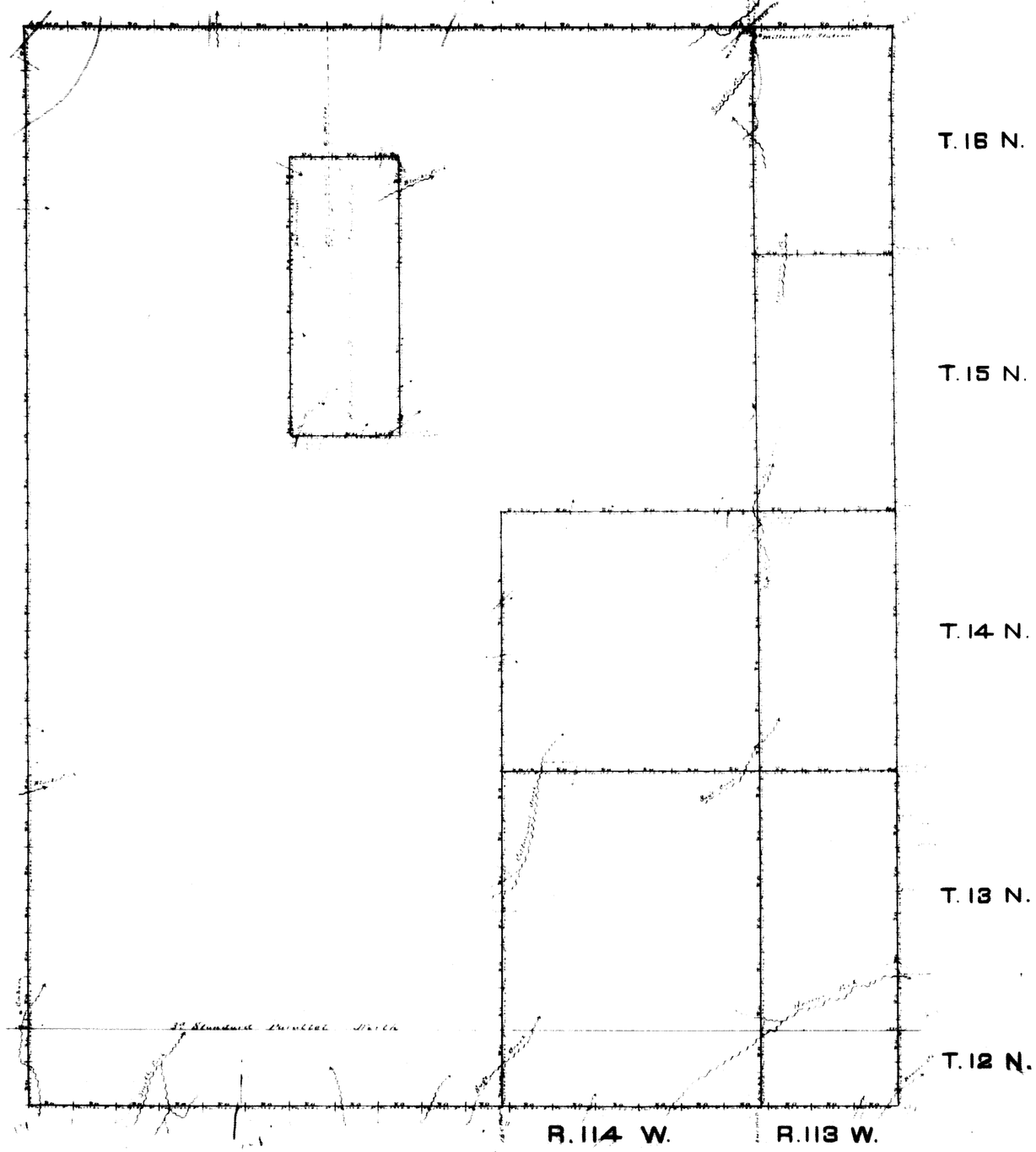

Surveys Designated	By Whom Surveyed	Date of Contract	Amt of Surveys	When Surveyed
Bound'y of Mil. Res.	Henry A. Hay	May 2d 1874	167 " 55 " 27	May 20th - June 25th
Exterior Tp. Lines	" " "	" " "	60 " 00 " 61	May 20th - June 18th
Connections	" " "	" " "	31 " 89	" " "

I hereby certify that the above Diagram of the Exterior Boundaries of the Original And Reduced Fort Bridger Military Reservation, and the Exterior lines of fractional Townships 12, 13, 14, 15 and 16 North, Range 113 West, fractional Tps. 2 North, Range 114 West and Townships 13 and 14 North, Range 114 West, Attached of the Sixth Principal Meridian in the Territory of Wyoming, and within and bounding the Lowest Fort Bridger Reservation, is strictly conformable to the Field Notes of the Survey. Thereof on file in this office which have been examined and approved.

Surveyor General's Office
Cheyenne Wyo. August 1st 1874.

Silas Reed
Surv. Genl.