(8) Click Here for Field Notes .9

389

TOWNSHIP No. 15 NORTH, RANGE No. 117 WEST OF THE SIXTH PRINCIPAL MERIDIAN

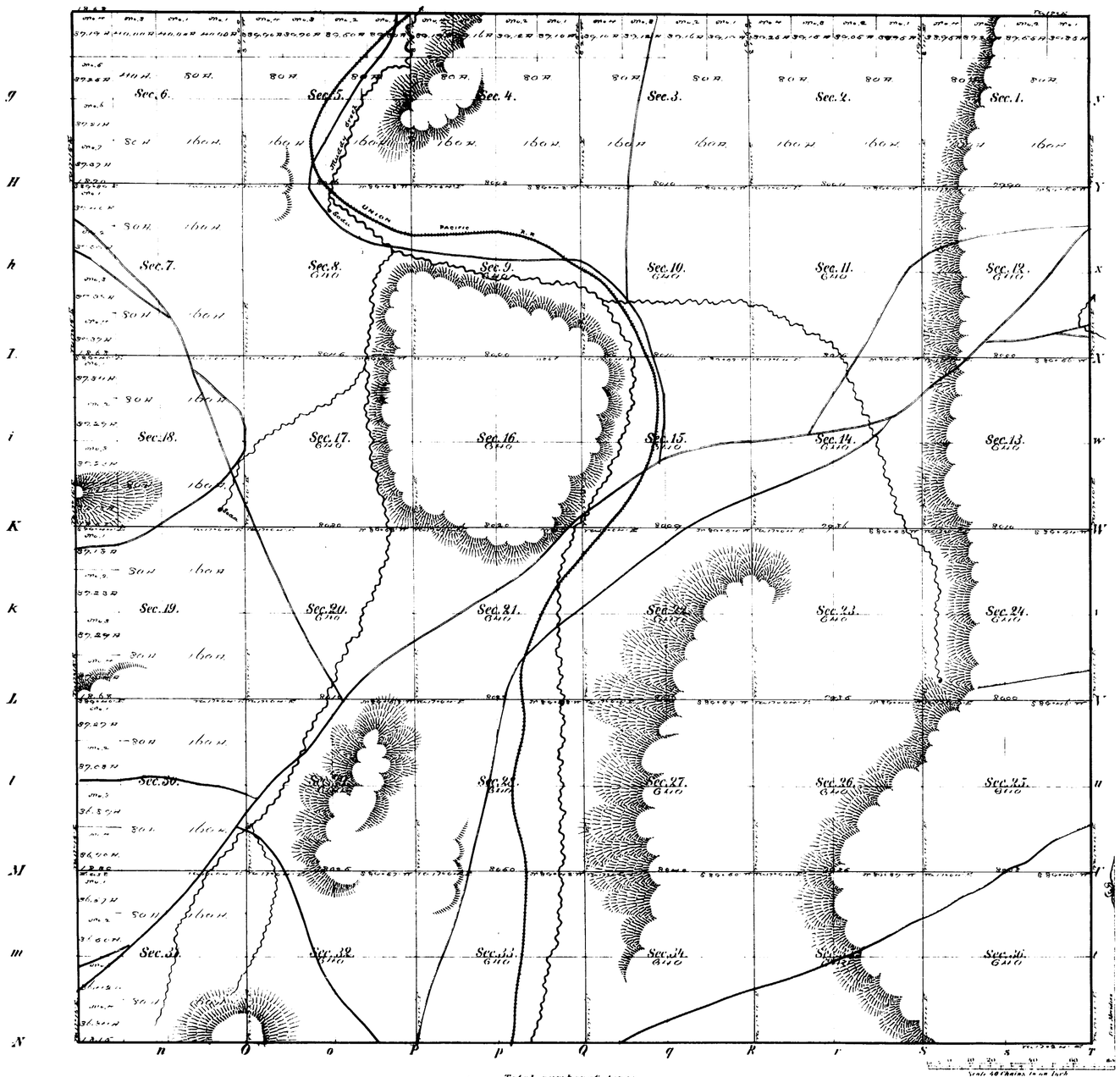

Meanders of								
Posts	Courses	Chs Lks	Posts	Courses	Chs Lks	Posts	Courses	Chs Lks

22966.05 Total number of Acres.

Surveys Designated	By Whom Surveyed	Date of Contract	Amount of Surveys M. Chs. Lks.	When Surveyed
Township lines	Henry C. Hay	July 15th 1876		July 1874
Subdivisions	Henry C. Hay	July 15th 1876	59 . 73 . 97	July 27th Aug. 1874
Connections				

The above Map of Township No. 15 North of Range No. 117 West of the Sixth Principal Meridian in Wyoming Territory is strictly conformable to the field notes of the survey thereof on file in this Office, which have been examined and approved

Surveyor General's Office, Cheyenne Wyoming, November 17th 1874

Silas Reed, Sur. Genl.

A. Gast & Co. St. Louis Mo.

345

15 - 117

Cons. remonuments by State Highway Department 6303

ORIGINAL

TOWNSHIPS Nos 15 & 16 NORTH, RANGES Nos 114, 115, 116 & 117 WEST OF THE SIXTH PRINCIPAL MERIDIAN, WYOMING

DEPENDENT RESURVEY OF EXTERIOR LINES

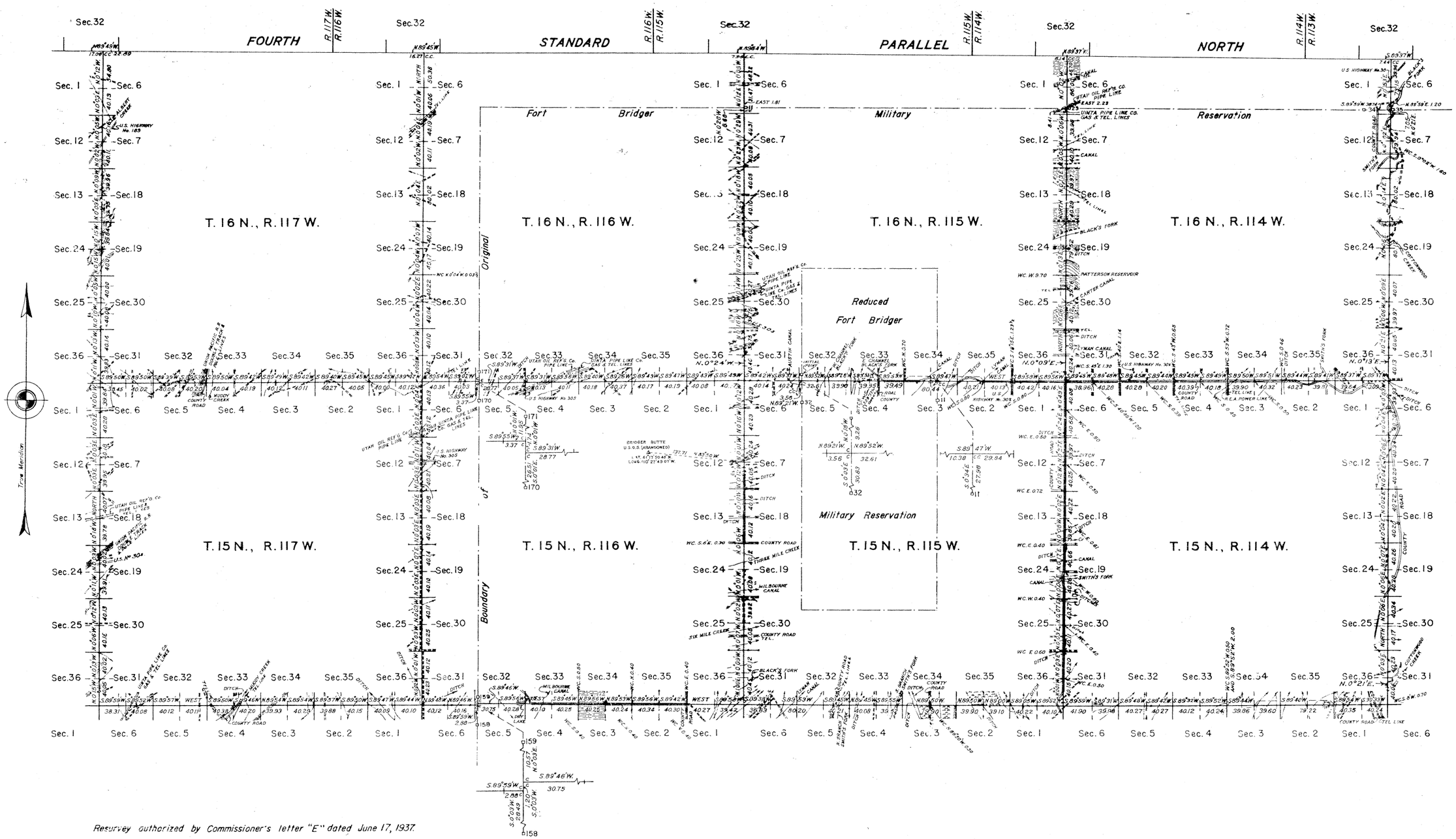

Resurvey authorized by Commissioner's letter "E" dated June 17, 1937.

Scale: 1 inch = 100 chains.

LINES DESIGNATED	BY WHOM SURVEYED	GROUP No	DATE OF SPECIAL INSTRUCTIONS	WHEN SURVEYED BEGUN	WHEN SURVEYED COMPLETED
Exterior	Ross W. Moor	184	May 15, 1940	May 30, 1940	August 8, 1940

UNITED STATES DEPARTMENT OF THE INTERIOR

GENERAL LAND OFFICE

Denver, Colorado, Aug. 10, 1943.

This plat of Townships Nos. 15 & 16 North, Ranges 114, 115, 116 & 117 West of the Sixth Principal Meridian, Wyoming, is strictly conformable to the field notes of the resurvey thereof which have been examined and approved.

Russell H. Allen

Acting Assistant Supervisor of Surveys.

Washington, D.C., AUG. 23, 1943

The resurvey represented by this plat having been correctly executed in accordance with the requirements of law and the regulations of this office, is hereby accepted.

Thos. C. Howell

ACTING ASSISTANT COMMISSIONER

RCM

3033

Trans. to Evanston L.O. May 9, 1944

(8)
Indexed

Click Here for Field Notes

117

EXTERIOR LINES

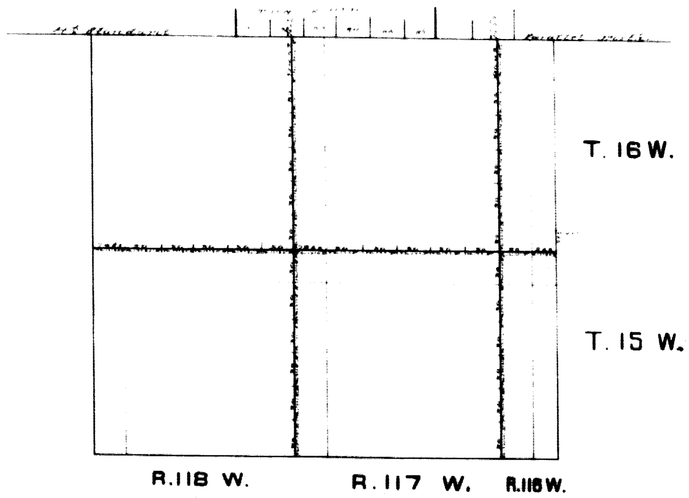

Surveys Designated	By Whom Surveyed	Date of Contract	Date of Surveys	When surveyed
Exterior Lines	Henry A. Hay	July 16th 1874	87 " 26 " 62	July 16th 1874
Connections	Henry A. Hay	July 16th 1874	44 " 10	" "

I hereby certify that the above Diagram of the Exterior Lines of Tps 15 and 16 North of Ranges 116 117 and 118 West of the 6th P. M. in Nyanzina Territory are strictly conformable to field notes of the survey thereof on file in this office which have been examined and approved.
Surveyor Generals Office
Cheyenne Nyn. Mar. 17th 1876

Silas Reed
Surv. Genl.