(7)

Click Here for Field Notes

76

325

TOWNSHIP No. 16 NORTH, RANGE No. 115 WEST OF THE SIXTH PRINCIPAL MERIDIAN

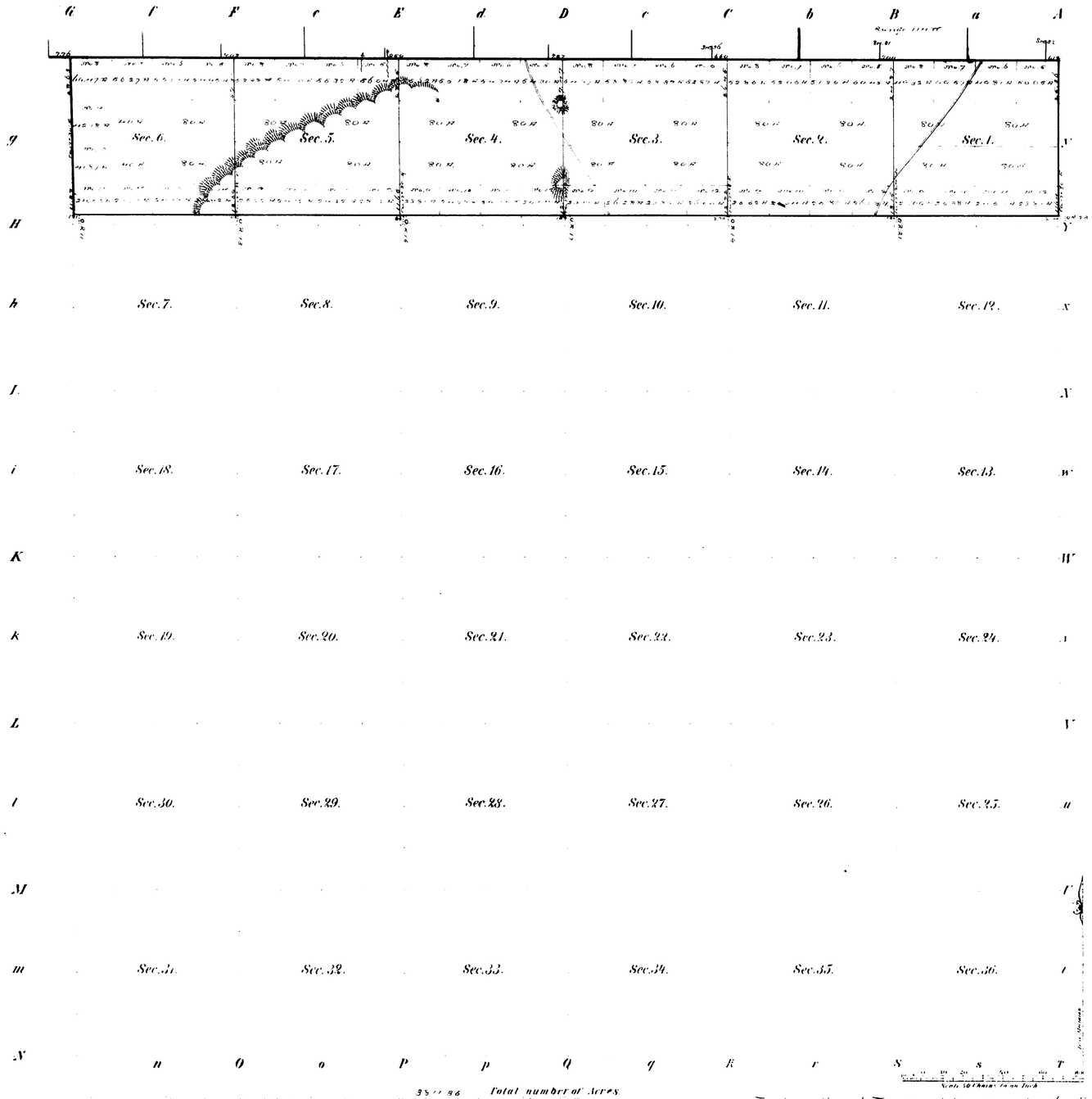

Meanders of

Posts	Courses	Chs. Lks.	Posts	Courses	Chs. Lks.	Posts	Courses	Chs. Lks.

35 11 86 Total number of Acres

Surveys Designated	By Whom Surveyed	Date of Contract	Amount of Surveys M	Ch.	Lks.	When Surveyed
Township lines	[illegible]	[illegible]				[illegible]
Subdivisions	[illegible]	[illegible]	[illegible]	[illegible]	[illegible]	[illegible]
Connections	[illegible]	[illegible]		[illegible]	[illegible]	[illegible]

The above Map of Township No. 16 North of Range No. 115 West of the Sixth Principal Meridian in Wyoming Territory is strictly conformable to the field notes of the survey thereof on file in this Office which have been examined and approved

Surveyor General's Office,
Cheyenne Wyoming
November 17th 1874

Silas Reed
Sur. Genl.

A. Gaut & Co. St. Louis Mo.

2792

16-115

7

20-a

(4-675a)

324

Supplemental Plat of

Township No. 16 North Range No. 115 West of the Sixth Principal Meridian Wyoming.

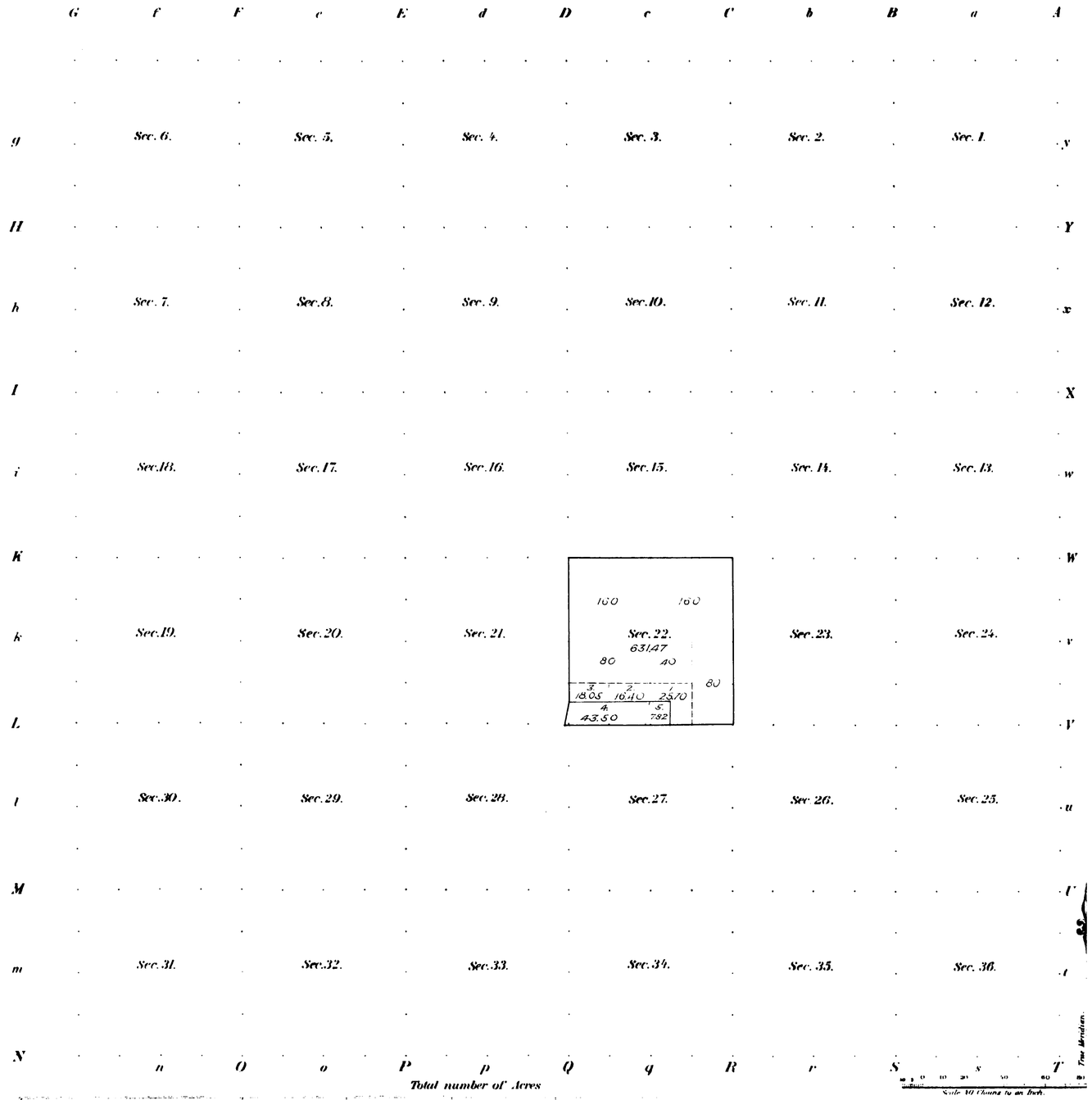

Meanders of

Posts	Courses	Ch.s Lk.s	Posts	Courses	Ch.s Lk.s	Posts	Courses	Ch.s Lk.s

Office of U.S. Surveyor General.
Cheyenne Wyoming April 22, 1909
This Supplemental plat exhibits the correct lot numbers and areas of Sec. 22, T16 N, R115 W, and is in strict conformity with the field notes of the survey thereof.
See the Hon. Commissioners letter "E," April 13, 1909.
Alpheus - Hanson
U.S. Surveyor General for Wyoming.

Total number of Acres

Surveys Designated	By Whom Surveyed	Date of Contract	Amount of Surveys M. Ch.s Lk.s	When Surveyed
Township lines				
Subdivisions				

The above Map of Township No. of Range No. Meridian, is strictly conformable to the field notes of the survey thereof on file in this Office, which have been examined and approved.

Surveyor General's Office.

Sur. Gen.l

THE NORRIS PETERS CO. LITHO. WASHINGTON, D.C.

16-115

(7)

Click Here for Field Notes

20
See 20-a

323

TOWNSHIP No. 16 NORTH, RANGE No. 115 WEST OF THE SIXTH PRINCIPAL MERIDIAN

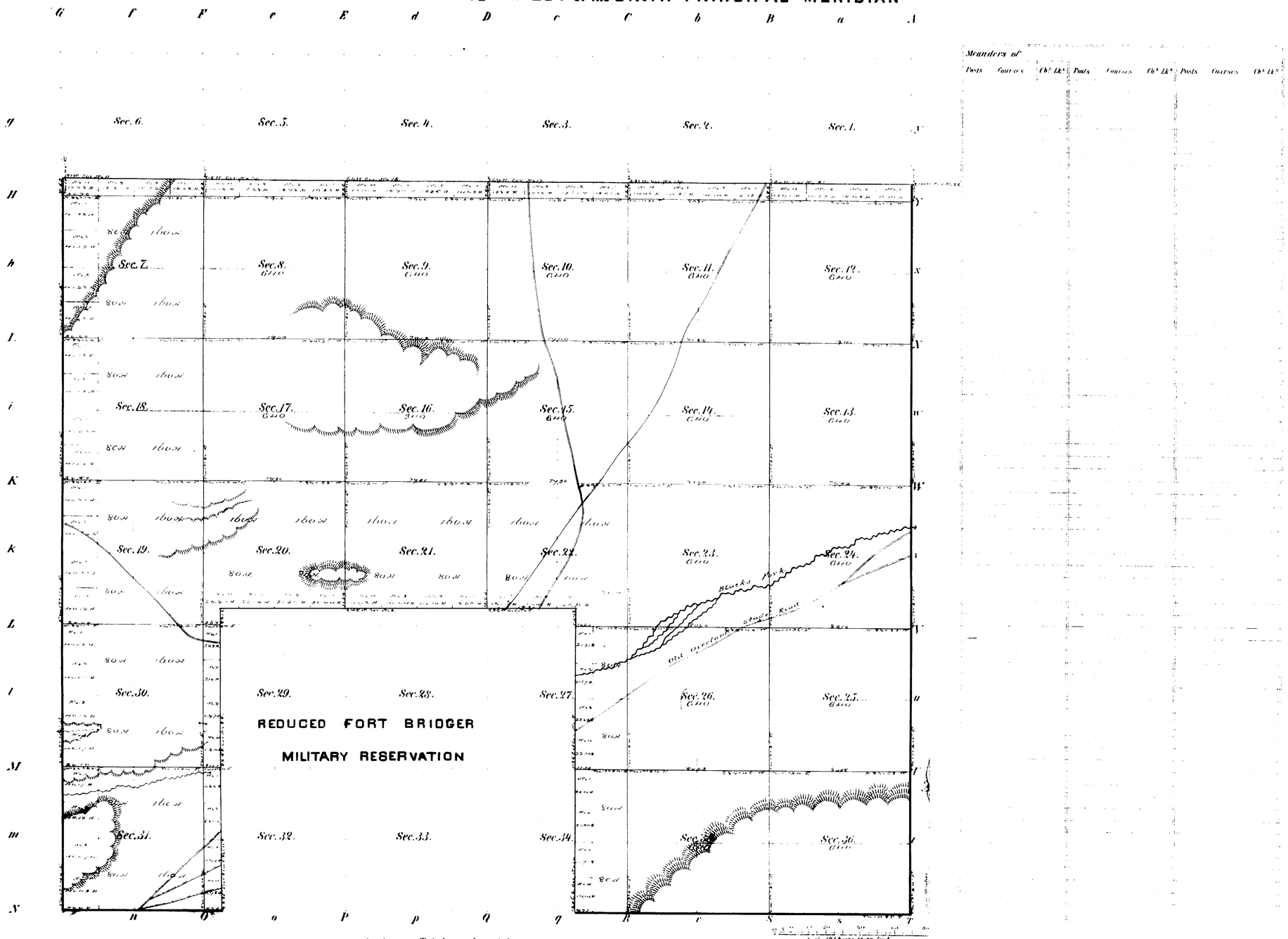

16067.65 Total number of Acres.

Surveys Designated	By Whom Surveyed	Date of Contract	Amount of Surveys M	Chs	Lks	When Surveyed
Township lines	Rogers and Lampton	May 18th 1874				July 1874
Subdivisions	Rogers and Lampton	May 18th 1874	46	00	56	July 16th-23rd 74
Connections	Rogers and Lampton	May 18th 1874		55	55	July 16th-23rd 74

The above Map of Township No. 16 North of Range No. 115 West of the Sixth Principal Meridian in Wyoming Territory is strictly conformable to the field notes of the survey thereof on file in this Office which have been examined and approved

Surveyor General's Office
Cheyenne Wyoming
August 31st 1874

Elias Reed
Surv. Genl.

A. Gast & Co. St. Louis, Mo

289

16-115

REDUCED FORT BRIDGER MILITARY RESERVATION.

Scale 2 inches = 1 mile. Mag. Var. East.

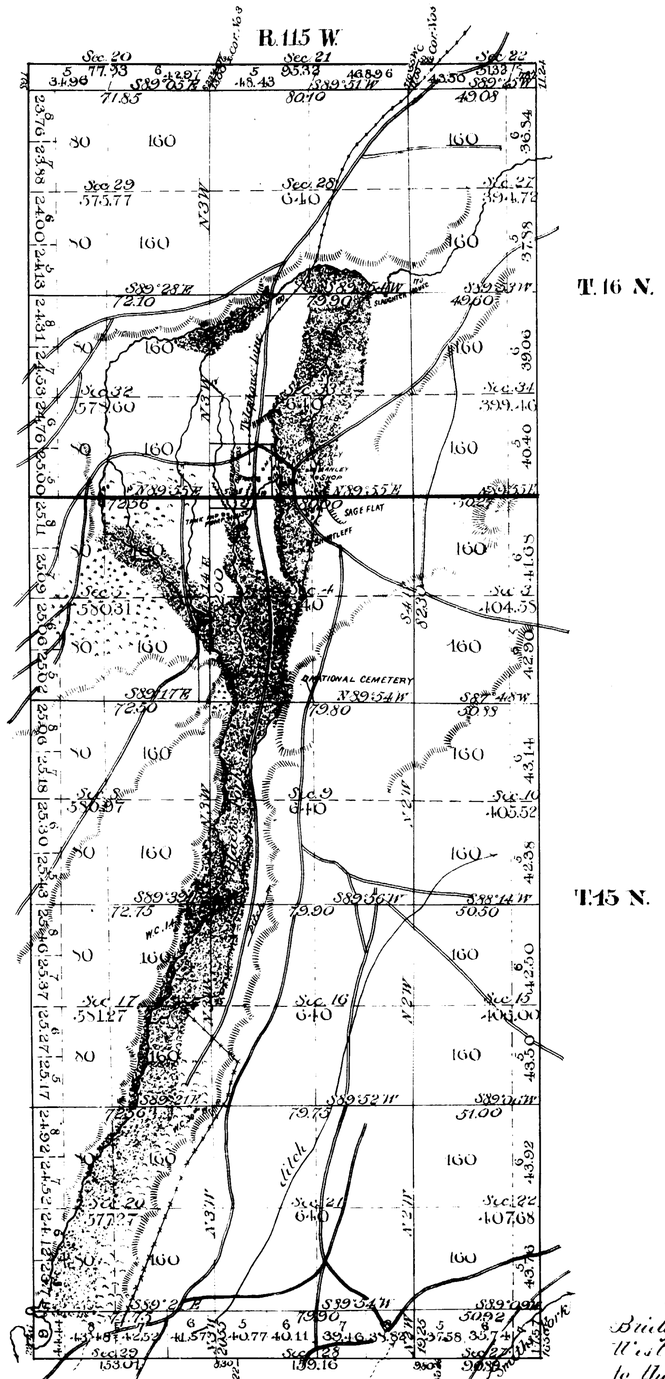

Total number of Acres = 10,941.06

Surveys designated	By whom Surveyed	Date of Contract	Amount of Surveys H	Ch	Lks	Date of Survey	Magnetic Declination
Meridian lines	W. H. Gilcrest	June 30. 1891	30	02	99	Oct 9 20. 1891	17 15 East
Subdivisions	" " "	" " "	2	42	83	" " " "	" " "

I hereby certify that the above diagram of the Reduced Fort Bridger Military Reservation, in townships 15 and 16 North, Range 115 West of the 6th Principal Meridian, Wyoming to be strictly conformable to the field notes of the survey thereof on file in this Office which have been examined and approved.

Surveyor General's Office.
Cheyenne Wyo. Feb. 17, 1892

Wm A. Richards
Surveyor General

Cons. remonuments by State Highway Department 6303

ORIGINAL

TOWNSHIPS Nos 15 & 16 NORTH, RANGES Nos 114, 115, 116 & 117 WEST OF THE SIXTH PRINCIPAL MERIDIAN, WYOMING

DEPENDENT RESURVEY OF EXTERIOR LINES

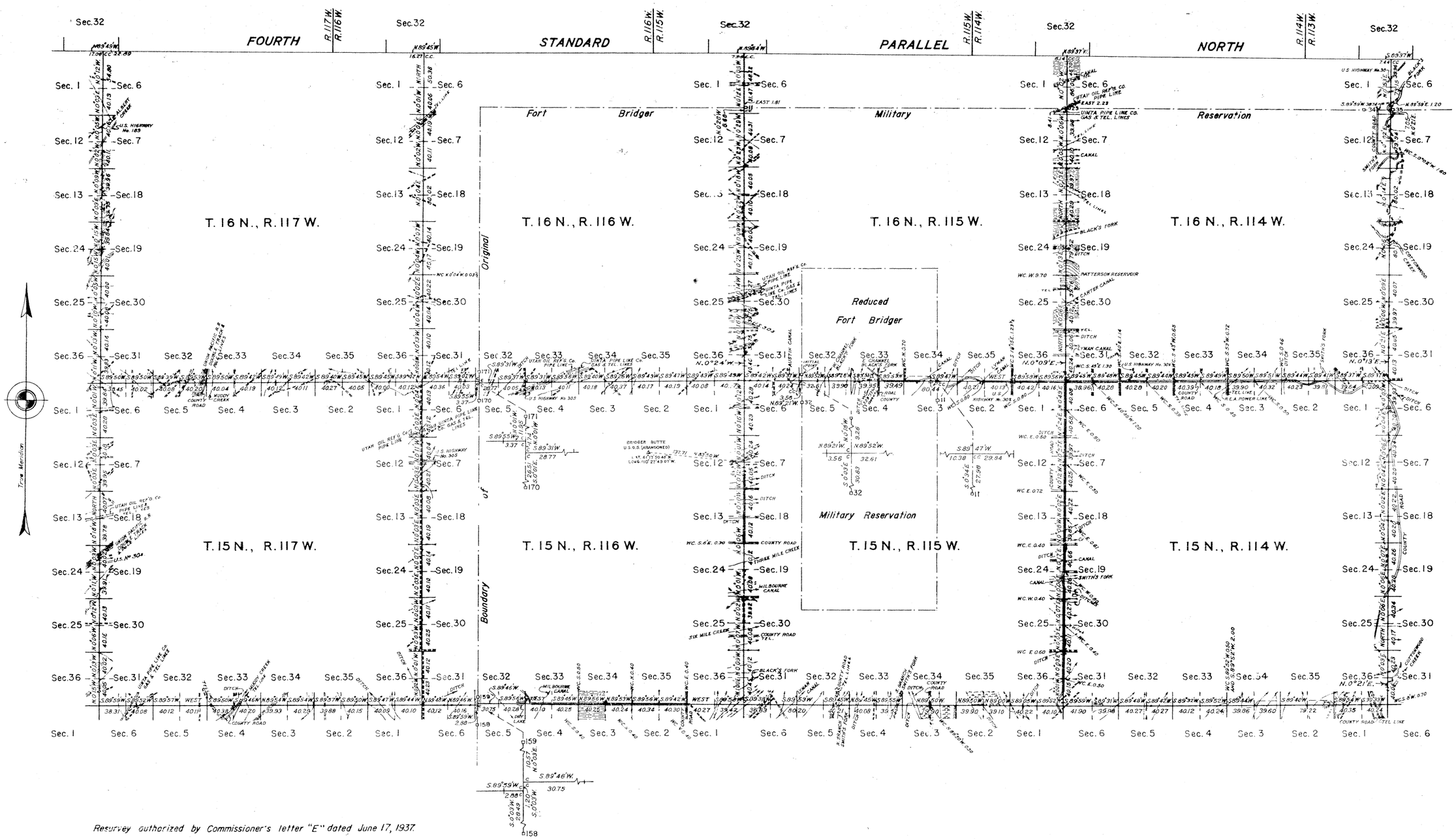

Resurvey authorized by Commissioner's letter "E" dated June 17, 1937.

Scale: 1 inch = 100 chains.

LINES DESIGNATED	BY WHOM SURVEYED	GROUP No	DATE OF SPECIAL INSTRUCTIONS	WHEN SURVEYED BEGUN	WHEN SURVEYED COMPLETED
Exterior	Ross W. Moor	184	May 15, 1940	May 30, 1940	August 8, 1940

UNITED STATES DEPARTMENT OF THE INTERIOR

GENERAL LAND OFFICE

Denver, Colorado, Aug. 10, 1943.

This plat of Townships Nos. 15 & 16 North, Ranges 114, 115, 116 & 117 West of the Sixth Principal Meridian, Wyoming, is strictly conformable to the field notes of the resurvey thereof which have been examined and approved.

Russell H. Allen

Acting Assistant Supervisor of Surveys.

Washington, D.C., AUG. 23, 1943

The resurvey represented by this plat having been correctly executed in accordance with the requirements of law and the regulations of this office, is hereby accepted.

Thos. C. Howell

ACTING ASSISTANT COMMISSIONER

RCM

3033

Trans. to Evanston L.O. May 9, 1944

(8) Indexed

416

EXTERIOR LINES

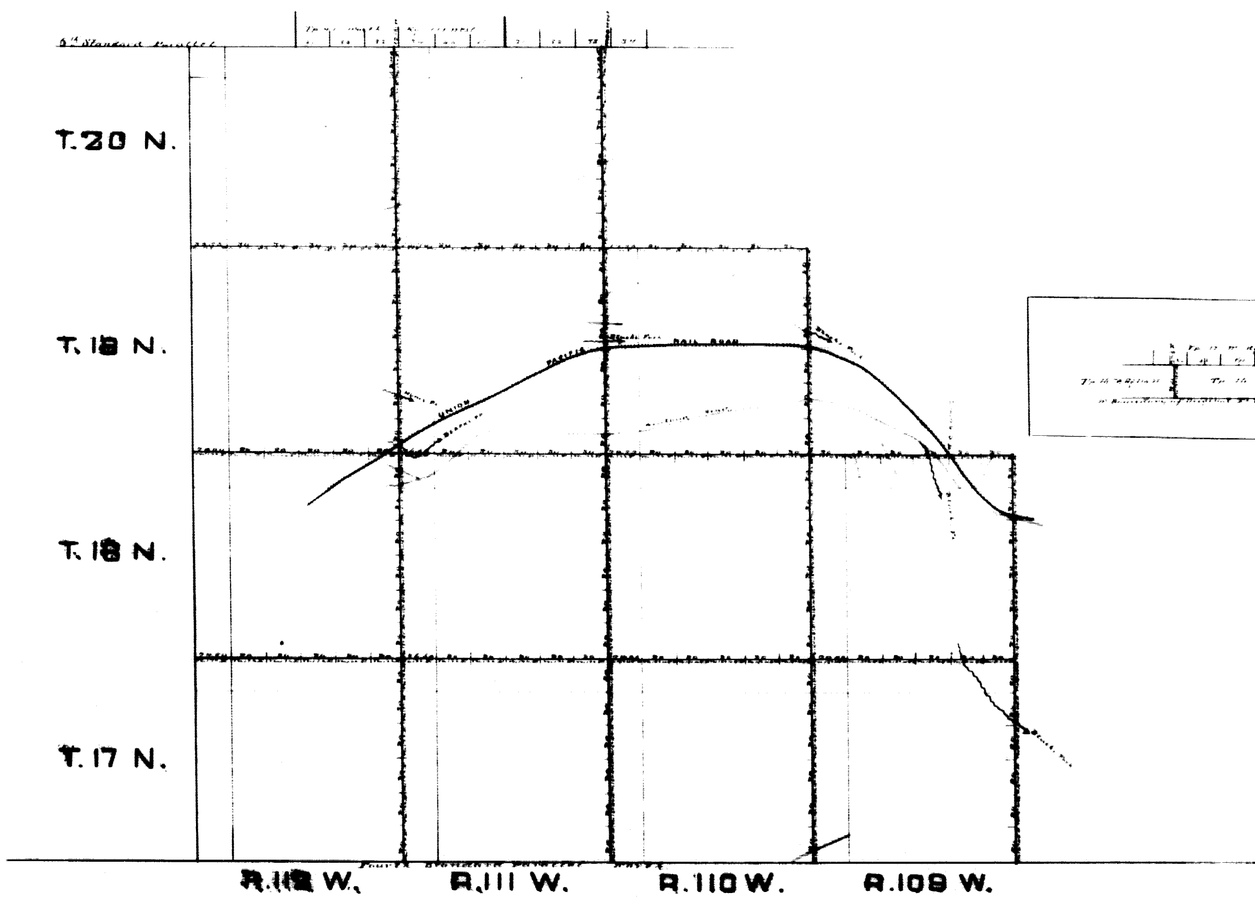



Surveys Designated	By whom Surveyed	Date of Contract	Amt of Surveys			When Surveyed
			M.	ch.	lks.	
Exterior Lines	Rogers and Lampton	July 9th 1874	146	38	66	July 27th Aug 1st 1874
Connections	Rogers and Lampton	July 9th 1874		24	72	July 27th Aug 1st 1874

I hereby certify that the above Diagram of the Exterior Lines of Township 17 and 18 North Ranges 109, 110, 111 and 112 West Tp 19 N Ranges 110, 111 and 112 W. Tp 20 N Ranges 111 and 111 W and fractl Tp 16 N R 112 W. all west of the 6th P M. in Wyoming Territory is strictly conformable to the field notes of the Surveys thereof in file in this office which have been examined and approved.

Surveyor Generals Office
Cheyenne Wyo. Nov. 17th 1874.

Silas Reed
Gen. Cons.

(7) Indexed

Click Here for Field Notes

13

309

EXTERIOR LINES.

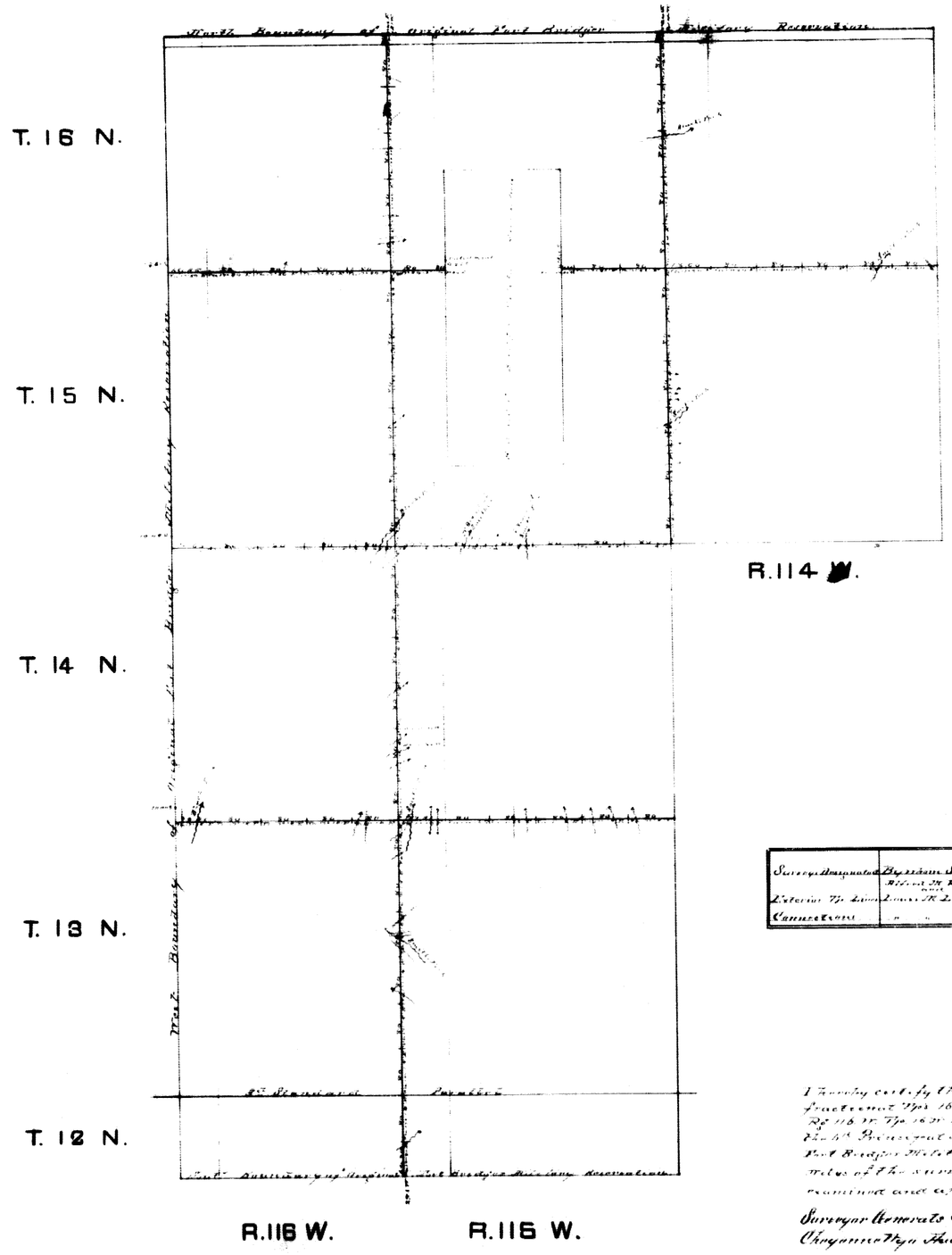

Surveys Designated	By whom Surveyed	Date of Contract	Amt. of Surveys	When Surveyed
Exterior Tp. Lines	Alfred M. Rogers and Louis M. Lampton	May 18th 1874	42 00 - 04	June 4th July 16th 1874
Connections	" " "	" " "	62 - 30	" " " " "

I hereby certify that the above Diagram of the Exterior Lines of fractional Tps 16 N. Rg 114 W. 12 15 and 16 S. Rg 115 W. 12 13 14 15 and 16 N. Rg 116 W. Tps 16 N. Rg 114 W. and Tps 13 and 14 N. Rg 115 West all next of the 6th Principal Meridian in Wyoming Territory and within the Western Fort Bridger Military Reservation is strictly conformable with the field notes of the survey thereof on file in this office, which have been examined and approved.

Surveyor Generals Office
Cheyenne Wyo Nov 31st 1874

Silas Reed
Surr. Genl.

(7)

Click Here for Field Notes

5

295

EXTERIOR LINES.

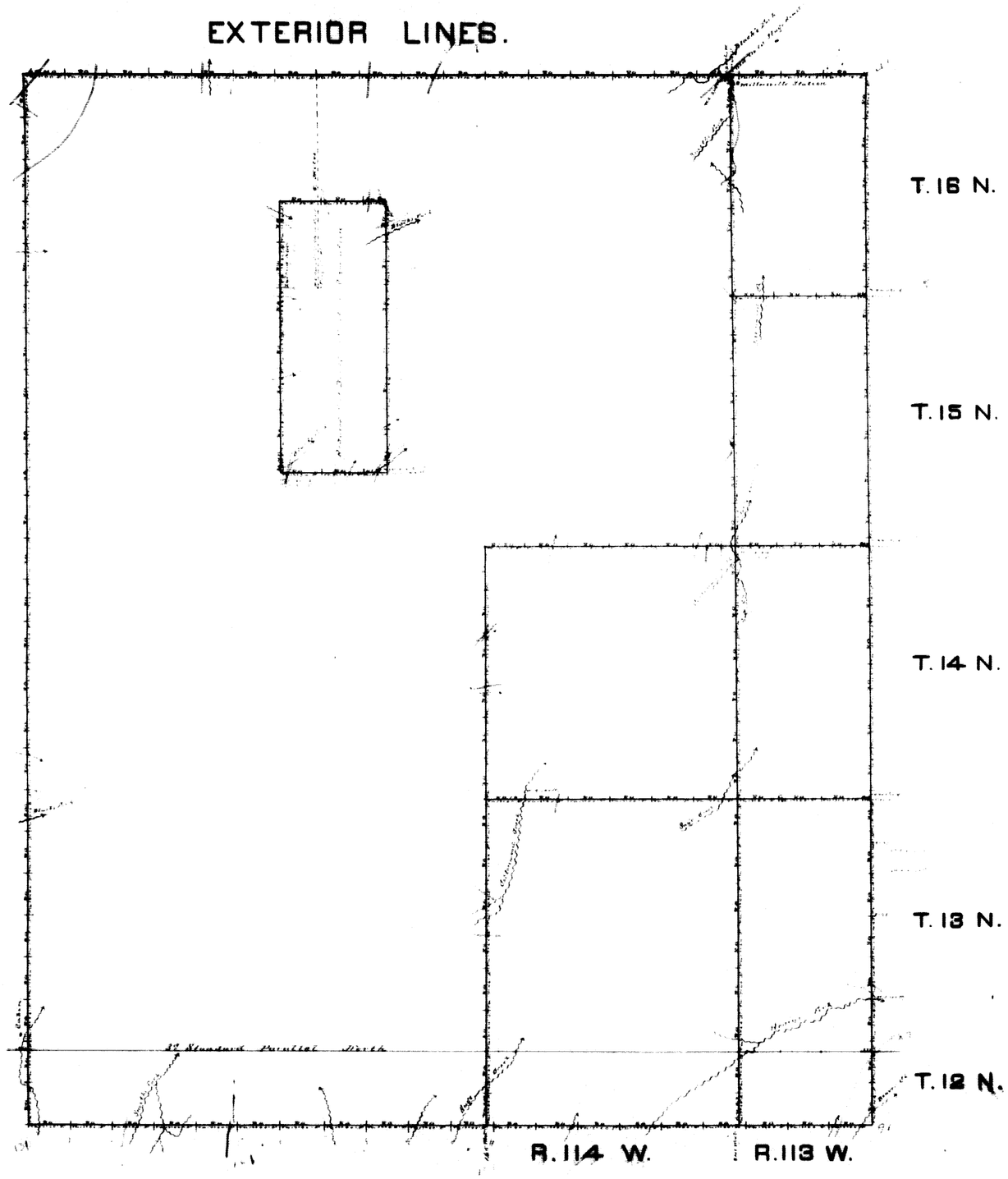

Surveys Designated	By Whom Surveyed	Date of Contract	Amt. of Surveys	When Surveyed
Bound'ys of Mil'y Res.	Henry A. Hay	May 2d 1874	107 " 56 " 27	May 20th - June 26th 74
Exterior Tp. Lines	" " "	" " "	4 " 08 " 61	
Connections	" " "	" " "	60 " 00 " 64	May 20th - June 18th 74
			36 " 39	" " "

I hereby certify that the above Diagram of the Exterior Boundaries of the Original And Reduced Fort Bridger Military Reservation, and the Exterior lines of fractional Townships 12, 13, 14 15 and 16 North, Range 113 West fractional Tps 12 North, Range 114 West, and Townships 13 and 14 North, Range 114 West, all west of the 6th Principal Meridian, in the Territory of Wyoming, and within and bounding the "Ascloss" Fort Bridger Reservation, is strictly conformable to the field notes of the survey thereof on file in this office which have been examined and approved.

Surveyor General's Office
Cheyenne Wyo. August 1st 1874.

Silas Reed
Surv. Genl.