(8)

Click Here for Field Notes

313

TOWNSHIP No. 16 NORTH, RANGE No. 116 WEST OF THE SIXTH PRINCIPAL MERIDIAN



Meanders of

Posts	Courses	Chs. Lks.	Posts	Courses	Chs. Lks.	Posts	Courses	Chs. Lks.

7214.55 Total number of Acres

Surveys Designated	By Whom Surveyed	Date of Contract	Date of Survey	Whom Surveyed
Township lines	Henry A. Day	July 15 1874	" " "	July 1874
Subdivisions	Henry A. Day	Sept. 1874	15 " 21 " 43	Sept. 1874
Connections	Henry A. Day	Sept. 1874	1 " 21 " 55	Sept. 1874

The above Map of Township No. 16 North of Range No. 116 West of the Sixth Principal Meridian in Wyoming Territory is strictly conformable to the field notes of the survey thereof on file in this Office which have been examined and approved

Surveyor General's Office,
Cheyenne Wyoming
November 1st 1874

Sur. Gen.l

A. Gast & Co. St. Louis Mo.

284 A

16-116

(7)

Click Here for Field Notes

15

312

TOWNSHIP No. 18 NORTH, RANGE No. 116 WEST OF THE SIXTH PRINCIPAL MERIDIAN

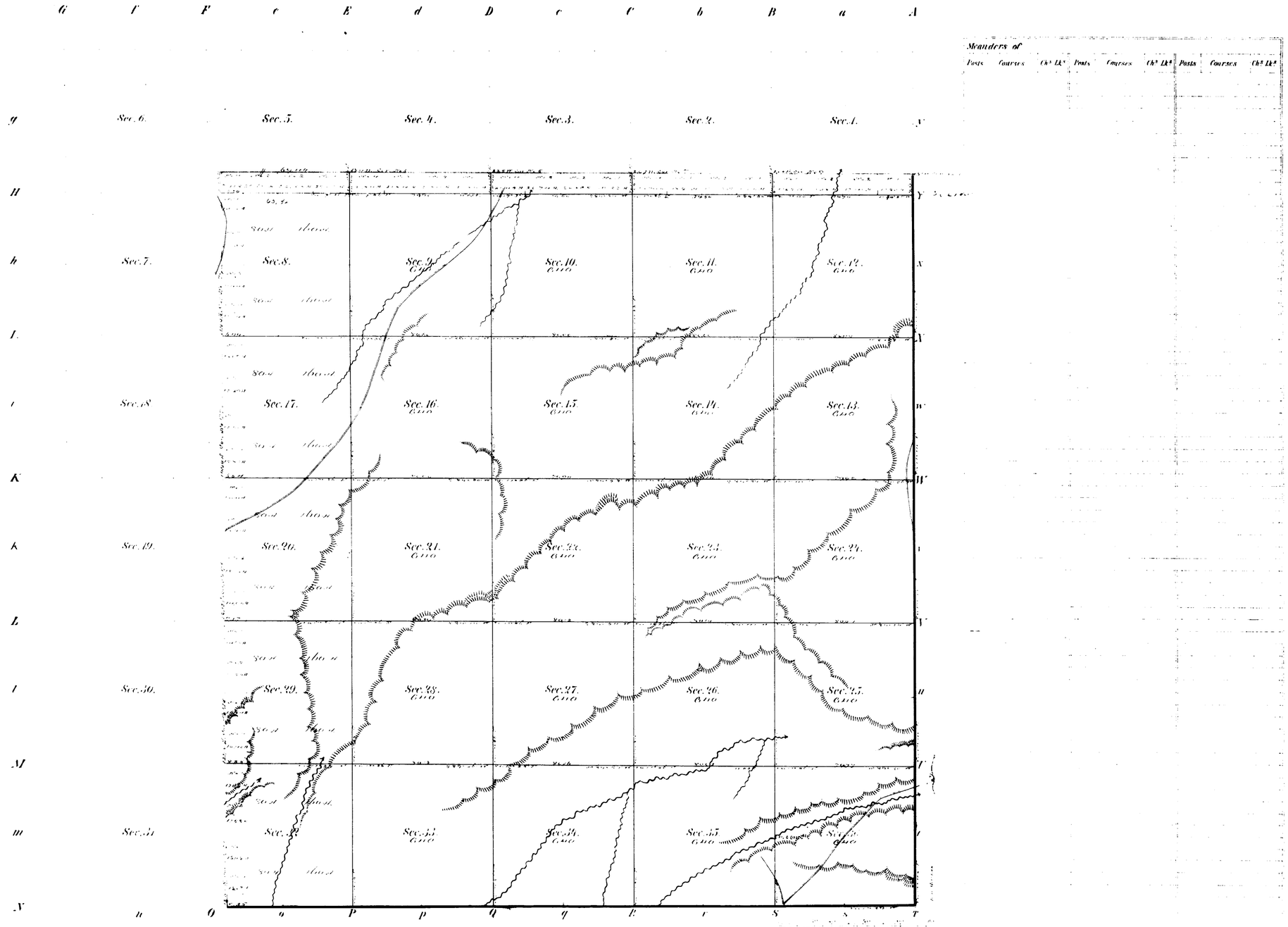

The above Map of Township No. 16 North of Range No. 116 West of the Sixth Principal Meridian is a strong, tending, reliably, or permeable to the field notes of the survey thereof on file in this office which have been examined and approved

Surveyor General's Office
Cheyenne Wyoming
August 31st 1874

[illegible]

284

16-116

Cons. resurveys of
Ex Spec. approved
Executive 6303

ORIGINAL

TOWNSHIPS Nos 15 & 16 NORTH, RANGES Nos 114, 115, 116 & 117 WEST OF THE SIXTH PRINCIPAL MERIDIAN, WYOMING

DEPENDENT RESURVEY OF EXTERIOR LINES

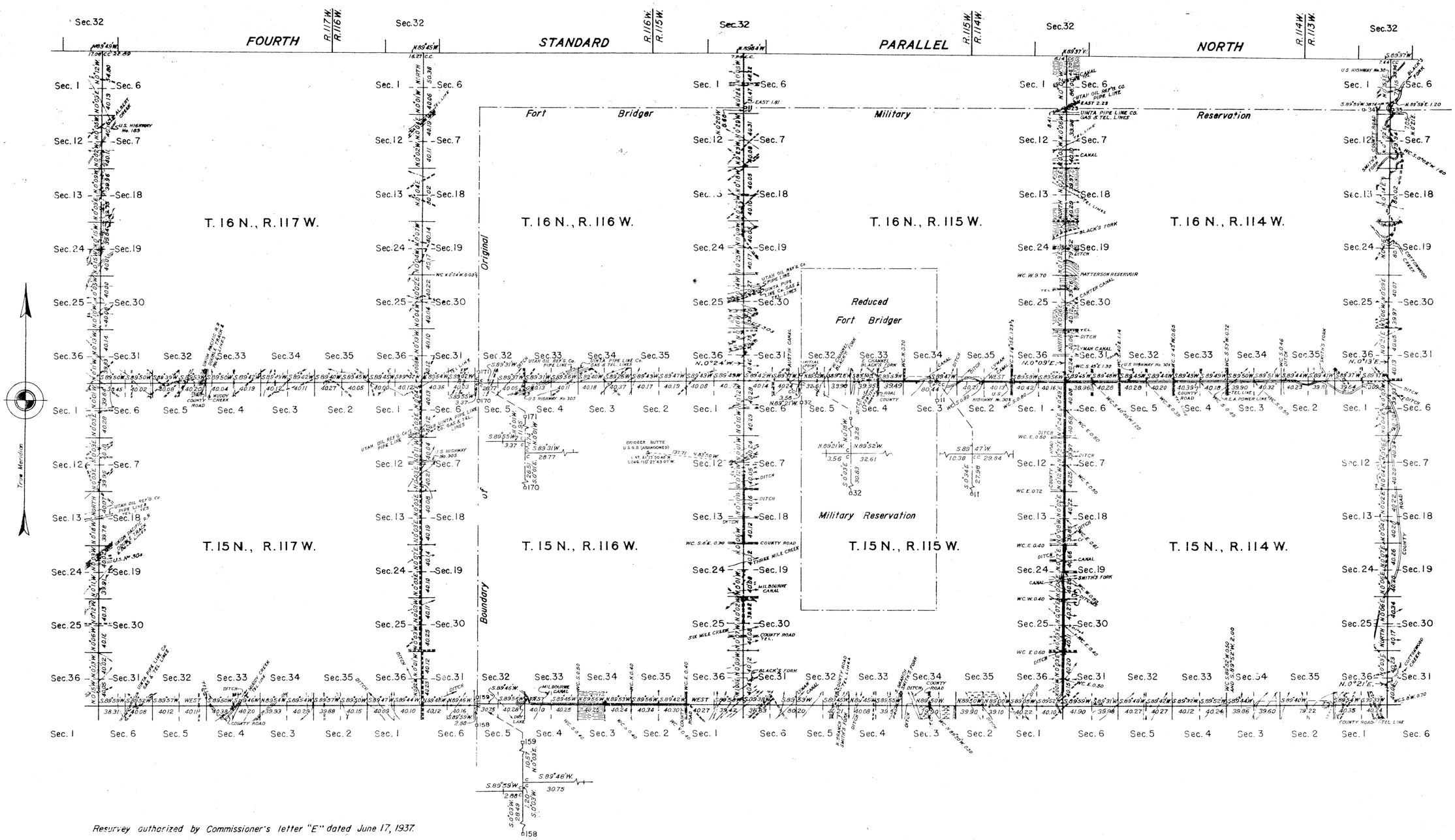

Scale: 1 inch = 100 chains.

LINES DESIGNATED	BY WHOM SURVEYED	GROUP Nº	DATE OF SPECIAL INSTRUCTIONS	WHEN SURVEYED	
				BEGUN	COMPLETED
Exterior	Ross W. Moor	184	May 15, 1940	May 30, 1940	August 8, 1940

RCM

UNITED STATES DEPARTMENT OF THE INTERIOR

GENERAL LAND OFFICE

Denver, Colorado, Aug. 10, 1943.

This plat of Townships Nos. 15 & 16 North, Ranges 114, 115, 116 & 117 West of the Sixth Principal Meridian, Wyoming, is strictly conformable to the field notes of the resurvey thereof which have been examined and approved.

Russell W. Allen
Acting Assistant Supervisor of Surveys.

Washington, D.C., AUG. 23, 1943

The resurvey represented by this plat having been correctly executed in accordance with the requirements of law and the regulations of this office, is hereby accepted.

Thos. A. Harrell
ACTING ASSISTANT COMMISSIONER

3033

Trans. to Evanston L.O.
May 9, 1944

(8)
Indexed

Click Here for Field Notes

117

EXTERIOR LINES

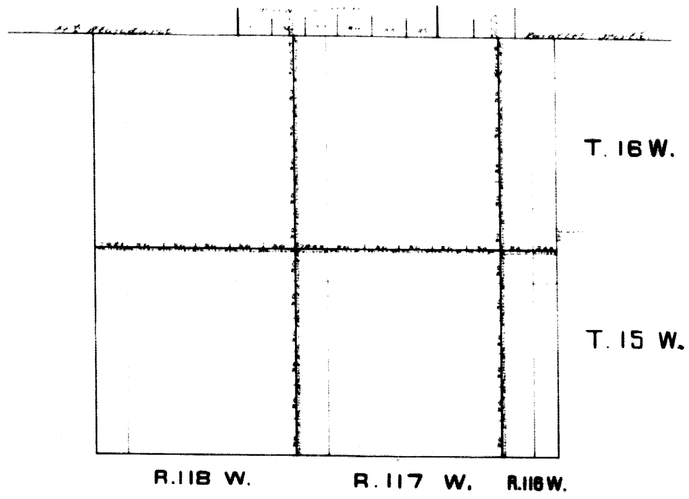

Surveys Designated	By Whom Surveyed	Date of Contract	Date of Survey	When surveyed
Exterior Lines	Henry A. Hay	July 16th 1874	87 " 26 " 63	July 16th 2nd 1874
Connections	Henry A. Hay	July 16th 1874	44 " 10	" " "

I hereby certify that the above Diagram of the Exterior Lines of Tps 15 and 16 North of Ranges 116 117 and 118 West of the 4th P. M. in Wyoming Territory are strictly conformable to field notes of the survey thereof on file in this office which have been examined and approved.
Surveyor Generals Office
Cheyenne Wyo. Mar. 17th 1874

Silas Reed
Surv. Genl.

(7) Indexed

Click Here for Field Notes

13

309

EXTERIOR LINES.

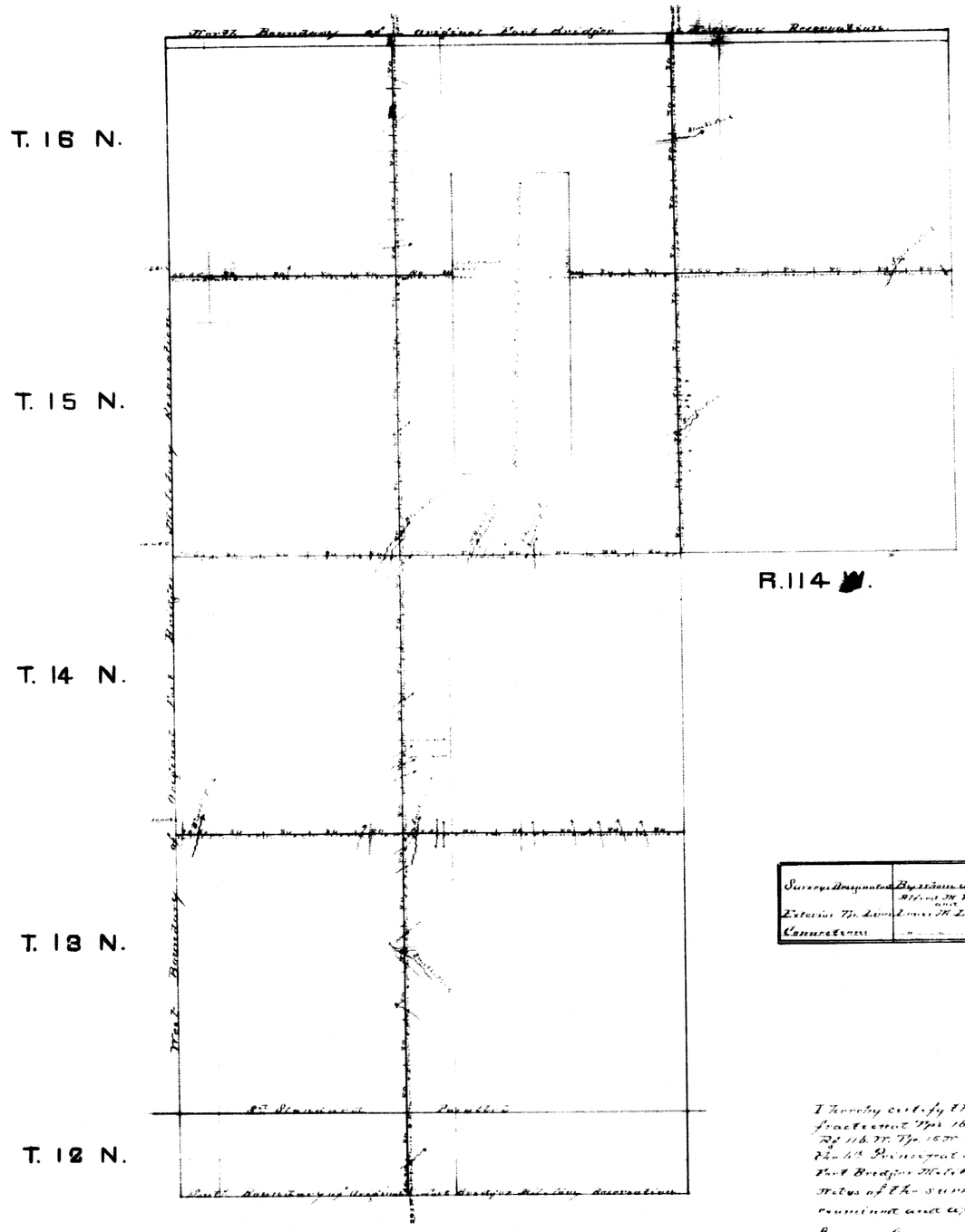

Surveys Designated	By whom Surveyed	Date of Contract	Amt. of Surveys	When Surveyed
Exterior Tp. Lines	Alfred M. Rogers and Louis M. Lampton	May 18th 1874	42 - 00 - 04	June 4th July 16th 1874
Connections	" " "	" " "	62 - 30	" " " " "

I hereby certify that the above Diagram of the Exterior Lines of fractional Tps. 16 N. Rg. 114 W. 12 15 and 16 N. Rg. 115 W. 12 13 14 15 and 16 N. Rg. 116 W. Tps. 15 N. Rg. 114 W. and Tps. 13 and 14 N. Rg. 115 West all west of the 6th Principal Meridian in Wyoming Territory, and within the Western Fort Bridger Military Reservation is strictly conformable with the field notes of the survey thereof, on file in this office, which have been examined and approved.

Surveyor Generals Office
Cheyenne Wyo Feb 31st 1874

Silas Reed
Sur. Genl.

Click Here for Field Notes

(7)

5

295

EXTERIOR LINES.

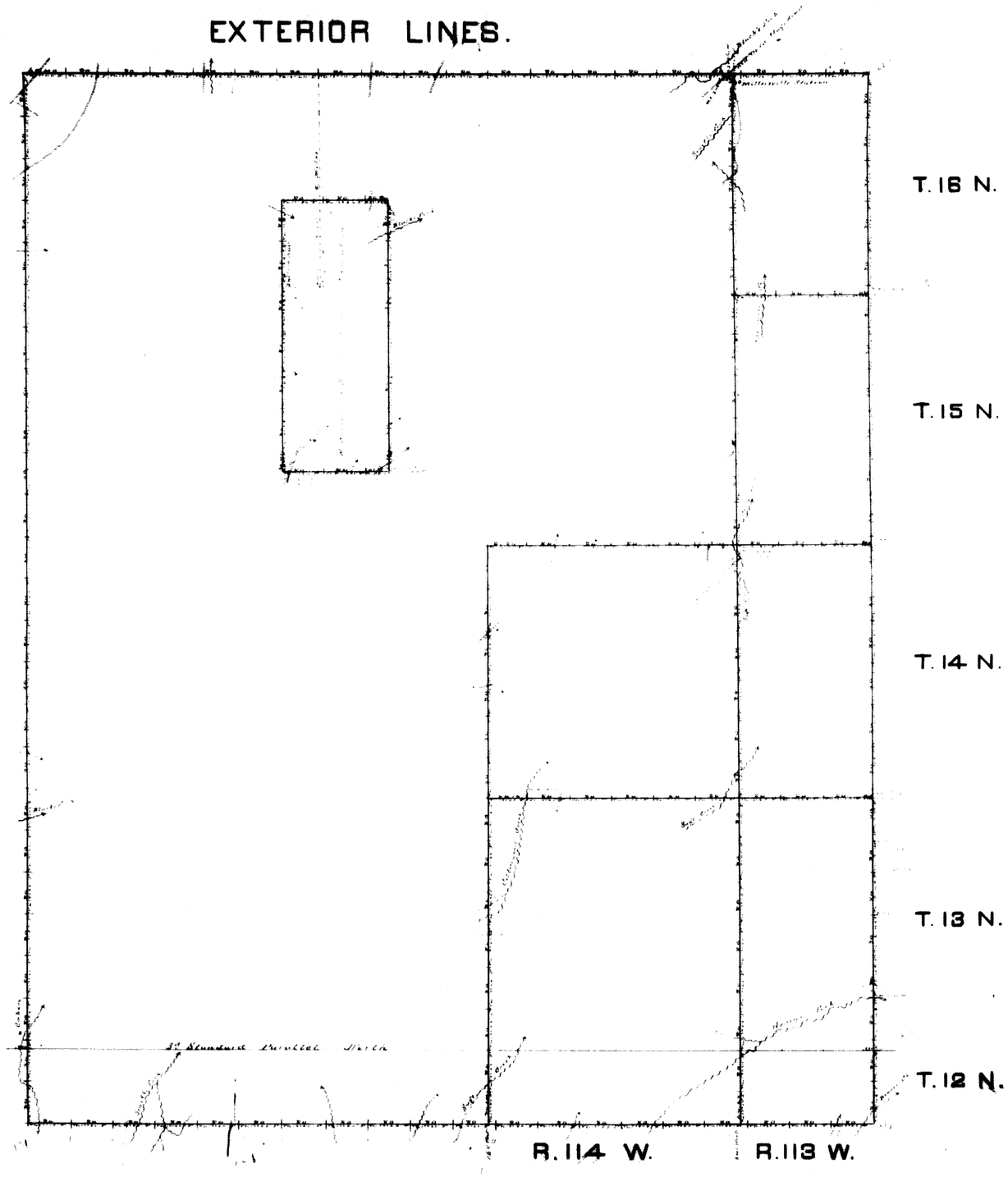

Surveys Designated	By Whom Surveyed	Date of Contract	Amt of Surveys	When Surveyed
Bound'y of Mil. Res.	Henry A. Hay	May 2d 1874	167 " 55 " 27	May 20th - June 25th
Exterior Tp. Lines	" " "	" " "	60 " 00 " 61	May 20th - June 18th
Connections	" " "	" " "	31 " 89	" " "

I hereby certify that the above Diagram of the Exterior Boundaries of the Original And Reduced Fort Bridger Military Reservation, and the Exterior lines of fractional Townships 12, 13, 14, 15 and 16 North, Range 113 West, fractional Tps. 2 North, Range 114 West and Townships 13 and 14 North, Range 114 West, Attached of the Sixth Principal Meridian in the Territory of Wyoming, and within and bounding the Lowest Fort Bridger Reservation, is strictly conformable to the Field Notes of the Survey. Thereof on file in this office which have been examined and approved.

Surveyor General's Office
Cheyenne Wyo. August 1st 1874.

Silas Reed
Surv. Genl.