Click Here for Field Notes

41

1544

(4-675a)

58

Resurvey Township No. 17 North, Range No. 118 West of the Sixth Principal Meridian, Wyoming.

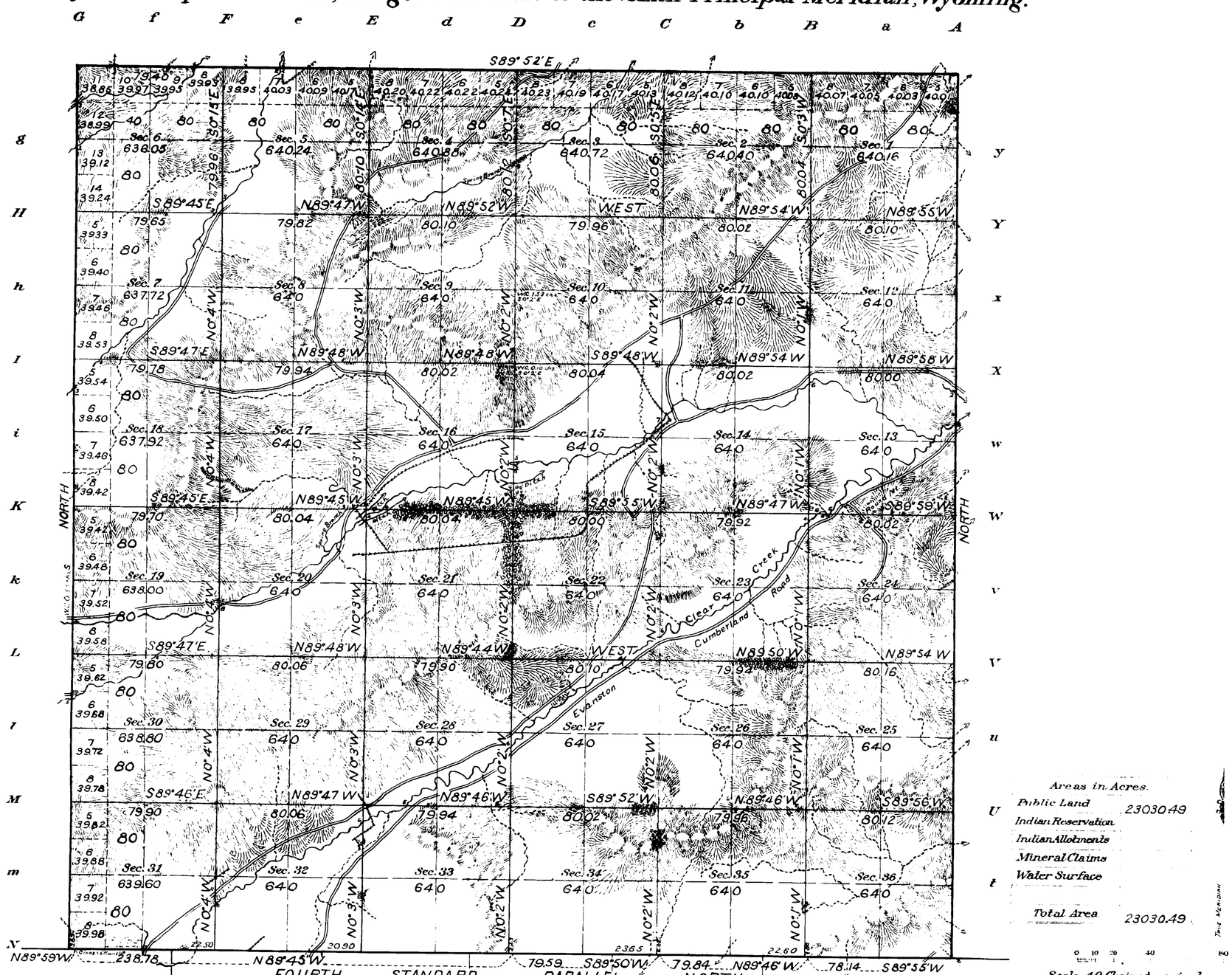

Areas in Acres.

Public Land	23030.49
Indian Reservation	
Indian Allotments	
Mineral Claims	
Water Surface	
Total Area	23030.49

0 10 20 40 80

Scale 40 Chains to an inch

Mean Magnetic Declination 17° 37' E.

Latitude 41° 24' N

Longitude 110° 44' W

Surveys Designated.	By Whom Surveyed.	Contract No.	Contract Date	Amount of Surveys Mls.	chs.	lks.	When Surveyed. Begun.	Completed.
Resurvey Township Lines	Johnson & Voigt	337	June 8, 1909	23	79	40	July 10, 1909	July 15, 1909
Resurvey Subdivision Lines	Johnson & Voigt	337	June 8, 1909	59	79	41	July 15, 1909	July 30, 1909

Resurvey of

The above map of Township No. 17 North Range No 118 West of the Sixth Principal Meridian Wyoming is strictly conformable to the field notes of the resurvey thereof on file in this office, which have been examined and approved.

U.S. Surveyor General's Office,

Cheyenne, Wyoming March 14, 1911.

Alpheus Johnson

Surveyor General.

1146-A

1146 A

Transmitted by the Acting Commissioner in his letter "Z" Sept. 21, 1911.

Filed in the Executive Office Oct. 2, 1911.

17-118

(17)

Click Here for Field Notes

1543

TOWNSHIP No. 17 NORTH, RANGE No. 118 WEST of the 6th Principal MERIDIAN.

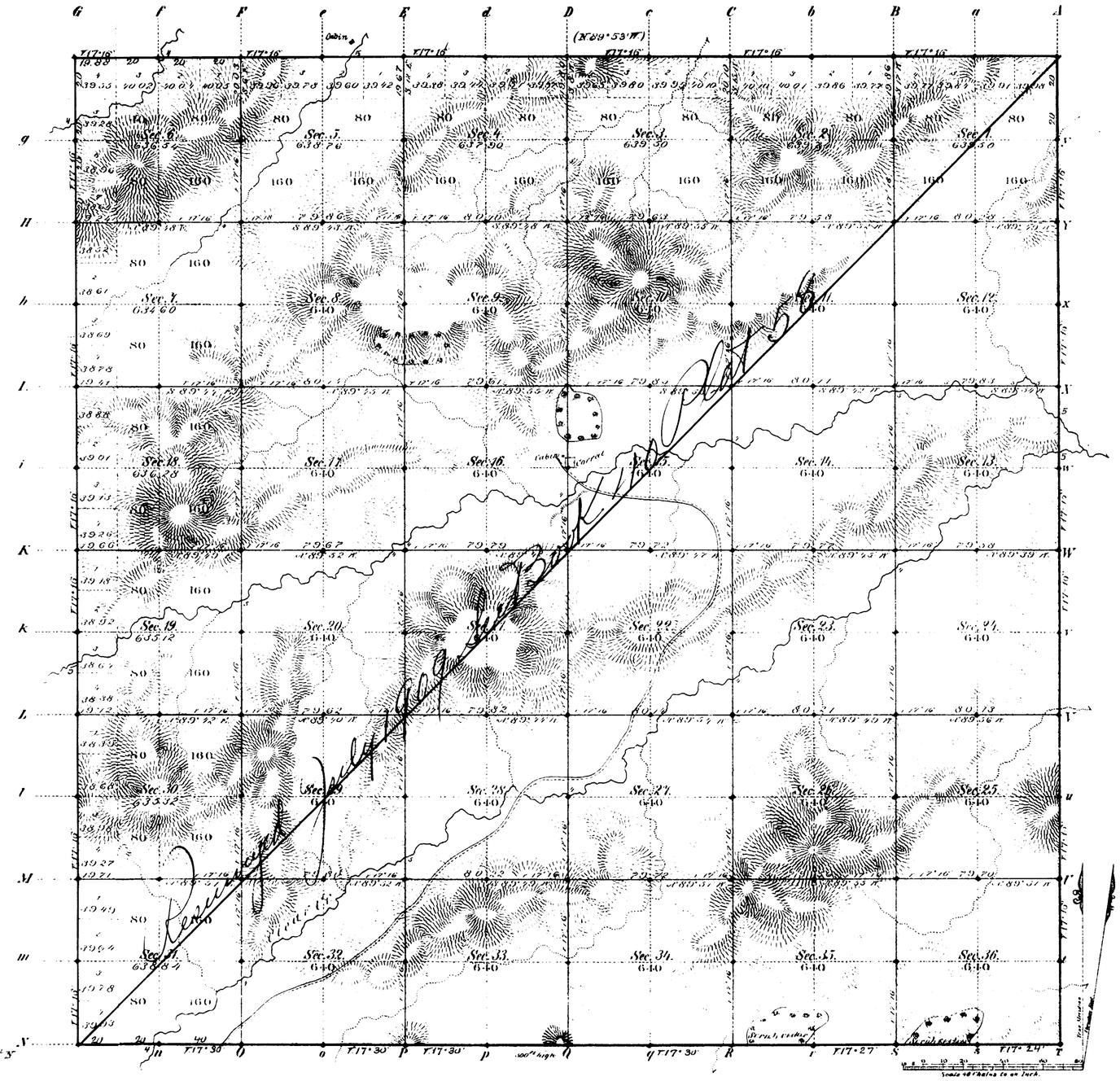

4th Stand P.ral N. (West)

Total number of Acres 23012.10

	Surveys Designated	By Whom Surveyed	Date of Contract	Amount of Surveys Mls	Chs	Lks	When Surveyed	Magnetic Declination
E. W. N.	Township lines	F. J. Bolward	October 29 1881	17	79	88	March 5 & 7 1882	17° 15' East
	Subdivisions			23	23	02	Apr. 13 19, 188-	17° 16' "
	Connections							
	4th Stand P.ral N.	N. P. Cook	Aug 30 1870	6	00	00	January 9th 1871	

The above Map of Township No. 17 North, Range No. 118 West of the Sixth Principal Meridian Wyoming Territory is strictly conformable to the field notes of the survey thereof on file in this Office, which have been examined and approved

Surveyor General's Office,
Cheyenne Wyoming
February 10th, 1883

Edw. G. Davis
Dep. Sur. Gen.l

1146

A. Gast & Co. St. Louis Mo.

4254

RESURVEY
TOWNSHIP EXTERIORS

SCALE: 160 CHAINS TO 1 INCH.

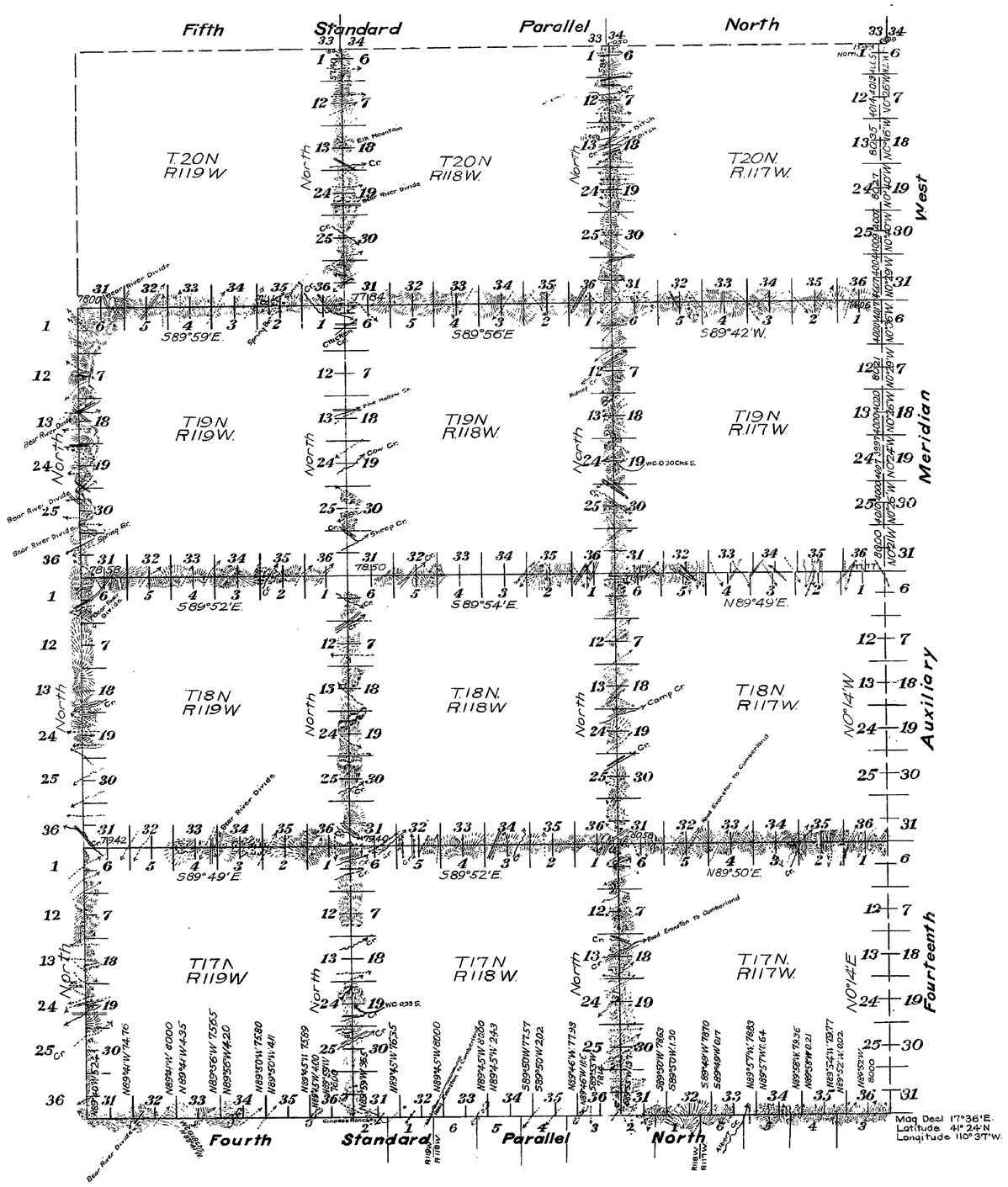

This Plat of the Resurvey of

The Fourth Standard Parallel North through Ranges Nos 117, 118 and 119 West, and

The North Boundaries of Townships 17, 18 and 19 North, Range No 117 West and

The North East and West Boundaries of Townships Nos 17, 18 and 19 North, Ranges Nos 118 and 119 West, and

The East and West Boundaries of Township 20 North Range No 118 West and

The Retracement of

The Fourteenth Auxiliary Meridian West through Townships 17, 18, 19 and 20 North, between Ranges Nos 116 and 117 West of the

Sixth Principal Meridian, Wyoming,

is strictly conformable to the field notes of the resurvey thereof by

Johnson and Voigt, USDS
under their Contract No 337
dated June 8, 1909

which have been examined, approved and filed in this office.

U.S. Surveyor General's Office,
Cheyenne, Wyoming.
March 14, 1911

Surveyor General.

Surveys Designated	Amount Mls	Chs.	Lks	When Surveyed
Standard Lines Resurveyed	18	00	00	July 3, 1909 – July 11 1909
Standard Lines Retraced	23	57	56	July 4, 1909 – Aug 12, 1909
Connecting Lines		27	29	July 1, 1909 – Oct 16, 1909
Township Lines	119	19	96	July 11, 1909 – Oct 16, 1909

2457

Accepted by the Acting Commissioner in his letter of Sept. 28, 1911

(17)

Indexed

accession no. 1654

EXTERIOR LINES.

Scale, 3 miles to 1 inch; Magnetic Variation, East.

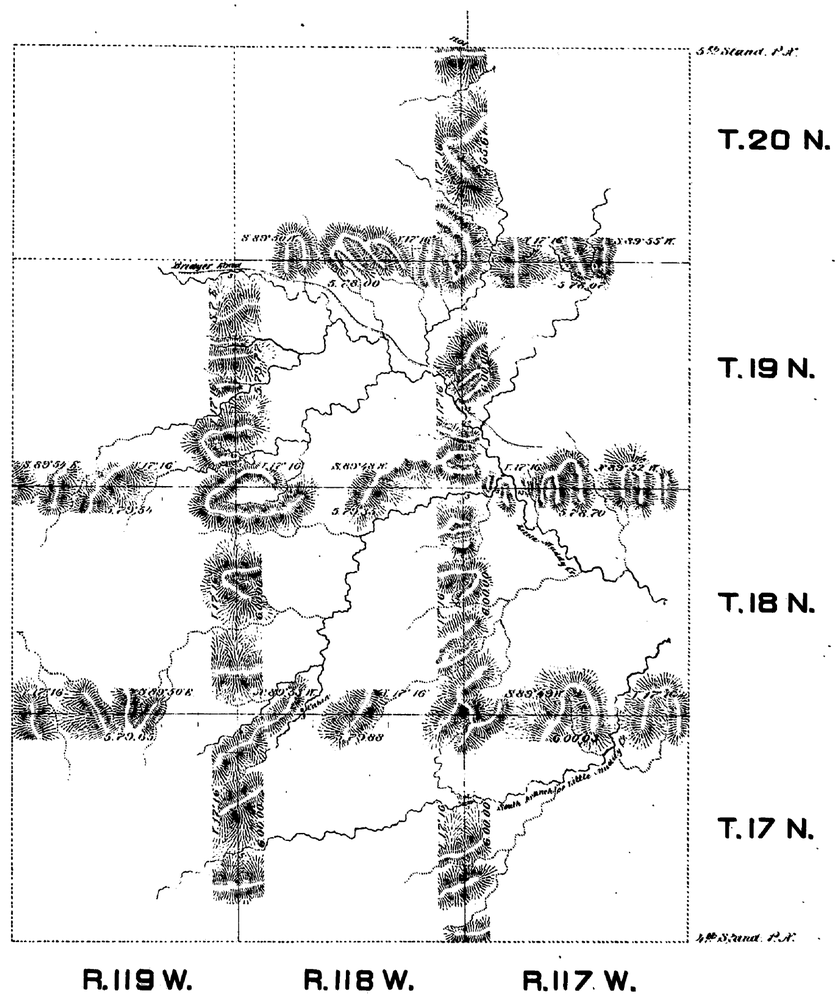

Surveys Designated.	By Whom Surveyed.	Date of Contract.	Amount of Surveys. Mls.	Chs.	Lks.	When Surveyed.
Exterior Lines	W. J. Boland	Sept. 29, 1881	89	48	60	Oct. 28 to Nov. 11, 1881
Connections	" " "	" " "		11	01	" " "

I hereby certify that the above diagram of Townships No. 17, 18, 19, & 20 North, Ranges No. 117, 118 & 119 West of the Sixth Principal Meridian, Wyoming Territory, is strictly conformable to the field notes of the survey thereof, on file in this office, which have been examined and approved.

Surveyor General's Office,
Cheyenne Wyo.
February 10th 1883

Edw. C. David
Surveyor General.

1178

Click Here for Field Notes

Indians

FOURTH STANDARD PARALLEL NORTH

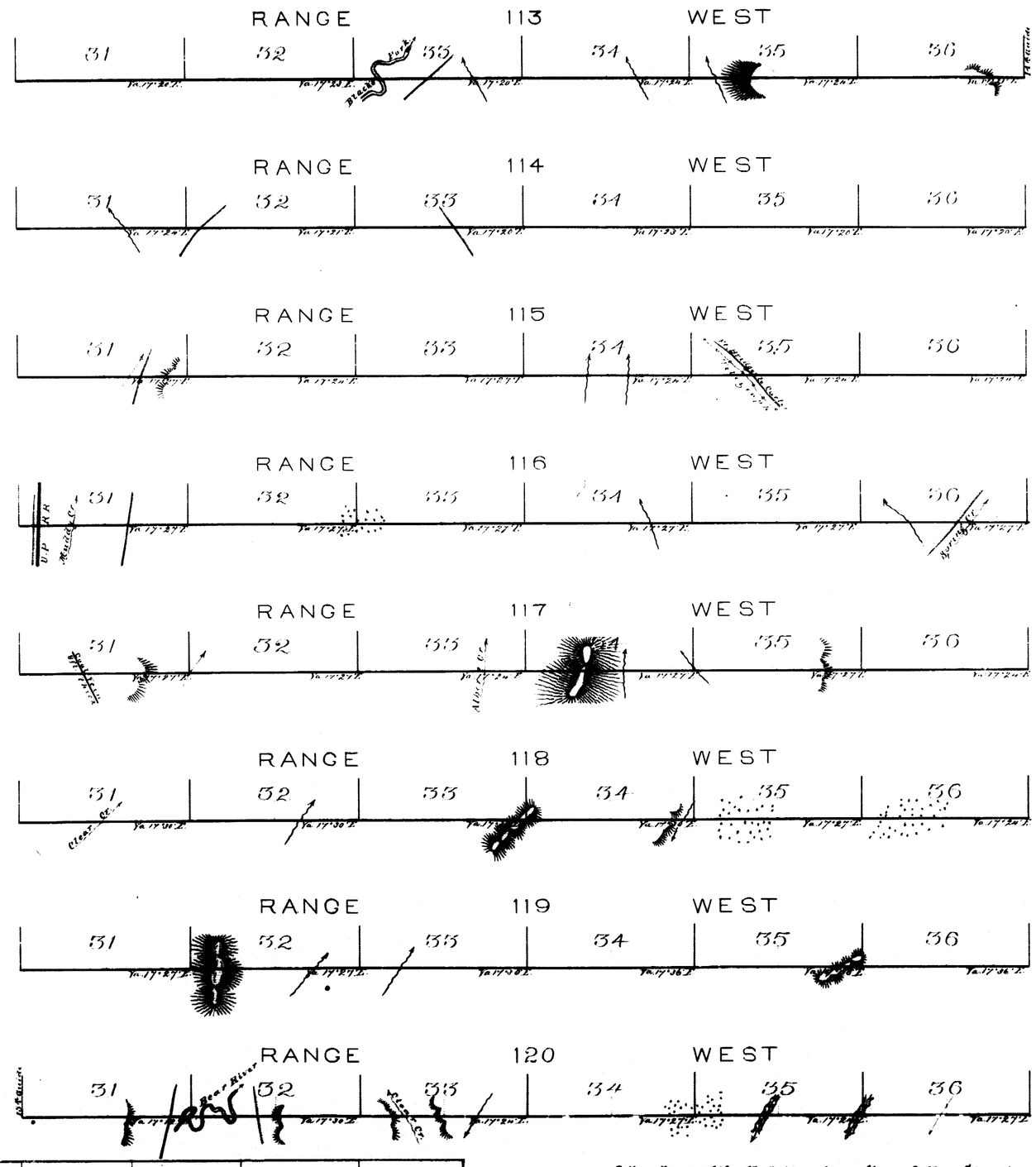

Surveys Designation	By Whom Surveyed	Date of Contract	Amt. of Surveys	When Surveyed
4th Standard Par.l	Nathan P. Cook	August 30th 1870	18 Miles	Jan. 6th to 16th 1871

I hereby certify that the above Map of the 4th Standard Parallel North of the Colorado Base Line, Between Ranges 112 and 121 West of the 6th Principal Meridian, in Wyoming Territory, is strictly conformable to the field notes of the survey thereof on file in this Office, which have been examined and approved.

Surveyor Generals Office.
Cheyenne W. T. Feby. 18th 1871

Silas Reed
Surv. Genl.