Click Here for Field Notes

40

1552

(4-675a)

62

Resurvey Township No 17 North, Range No 119 West of the Sixth Principal Meridian Wyoming.



Areas in Acres

Public Land	23023.22
Indian Reservation	
Indian Allotments	
Mineral Claims	
Water Surface	
Total Area	23023.22

0 10 20 40 80

Scale 40 Chains to an inch

Mean Magnetic Declination 17° 36' E.
Latitude 41° 24' N.
Longitude 110° 52' W.

Surveys Designated.	By Whom Surveyed.	Contract No.	Contract Date	Amount of Surveys Mls.	chs.	lks.	When Surveyed. Begun.	Completed.
Resurvey Township Lines	Johnson & Voigt	337	June 8, 1909	23	79	42	July 14, 1909	Sept. 21, 1909
Resurvey Subdivision Lines	Johnson & Voigt	337	June 8, 1909	59	78	97	Sept. 21, 1909	Oct. 7, 1909

Resurvey of
The above map of Township No. 17 North Range No 119 West of the Sixth Principal Meridian Wyoming is strictly conformable to the field notes of the resurvey thereof on file in this office, which have been examined and approved.

U.S. Surveyor General's Office,
Cheyenne, Wyoming, March 14, 1911.

Stephen A. Adams
Surveyor General.

1150-A

1150 A

Accepted by the Acting Commissioner in his letter of [illegible]
Filed in the Cheyenne Land Office Oct 2, 1911.

17-119

(17)

Click Here for Field Notes

.9

1551

TOWNSHIP No. 17 NORTH. RANGE No. 119 WEST of the 6th Principal MERIDIAN.

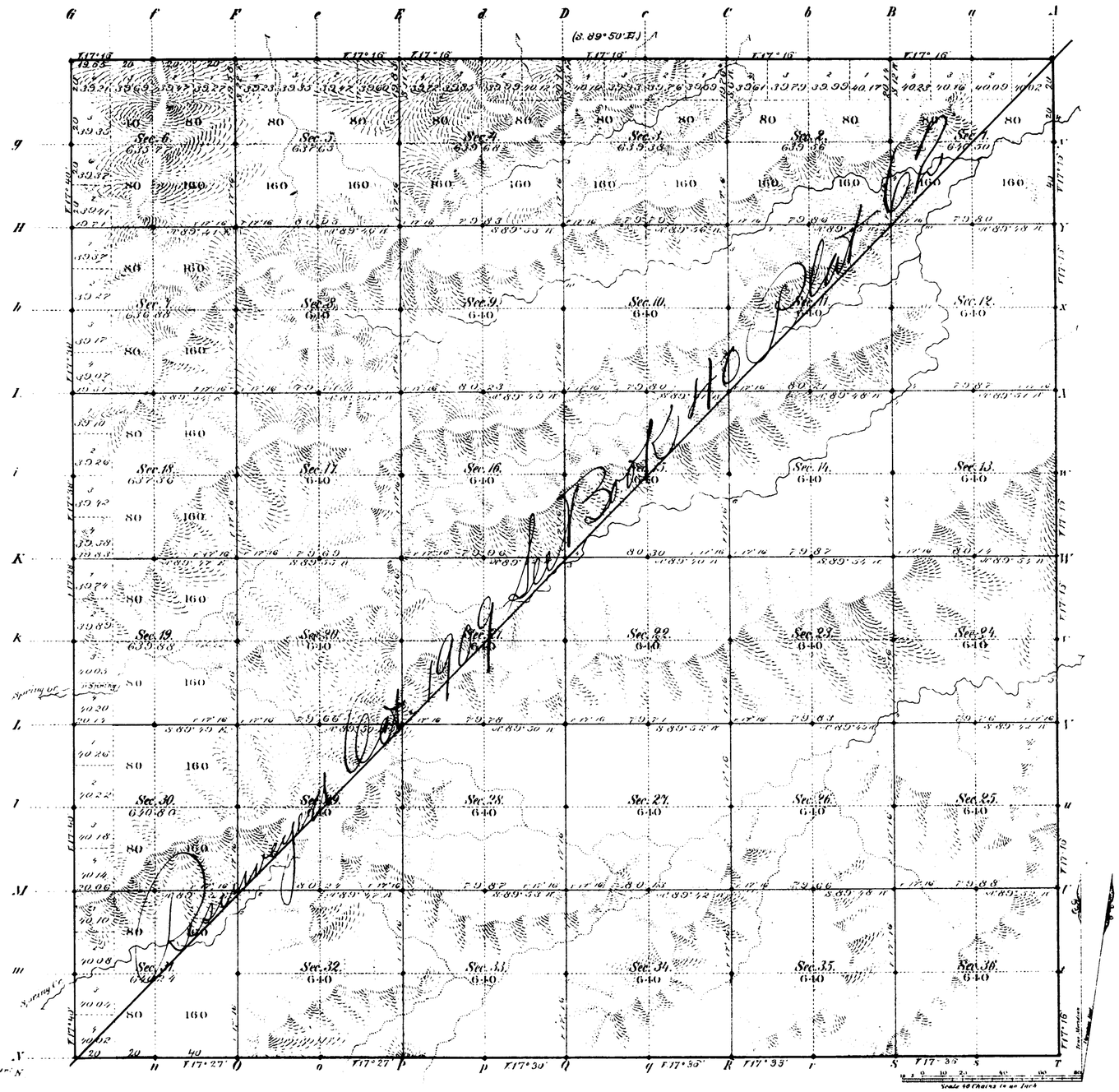

Total number of Acres 23 027.70

	Surveys Designated	By Whom Surveyed	Date of Contract	Amount of Surveys Miles	Chs	Lks	When Surveyed	Magnetic Declination
E & W	Township lines	W. J. Boland	August 29, 1881	11	79	95	Nov. 9, 7 & 8, 1881	17° 16' East
	Subdivisions	" " "	" " "	59	76	29	Apr. 20 & 26, 1882	17° 15' "
	Connections							
W	Township line	Medary & Grant	July 7, 1875	5	00	00	July 16, 1875	
4th	Stand. P.rN	N. P. Cook	August 30, 1870	5	00	00	January 10, 1871	

The above Map of Township No. 17 North, Range No. 119 West of the 6th Principal Meridian Wyoming Territory is strictly conformable to the field notes of the survey thereof on file in this Office, which have been examined and approved

Surveyor General's Office,
Cheyenne, Wyoming
February 10th, 1883

Edw. C. Faust
Surv. Genl.

1150

A. Gast & Co. St. Louis Mo.

4254

RESURVEY
TOWNSHIP EXTERIORS

SCALE: 160 CHAINS TO 1 INCH.

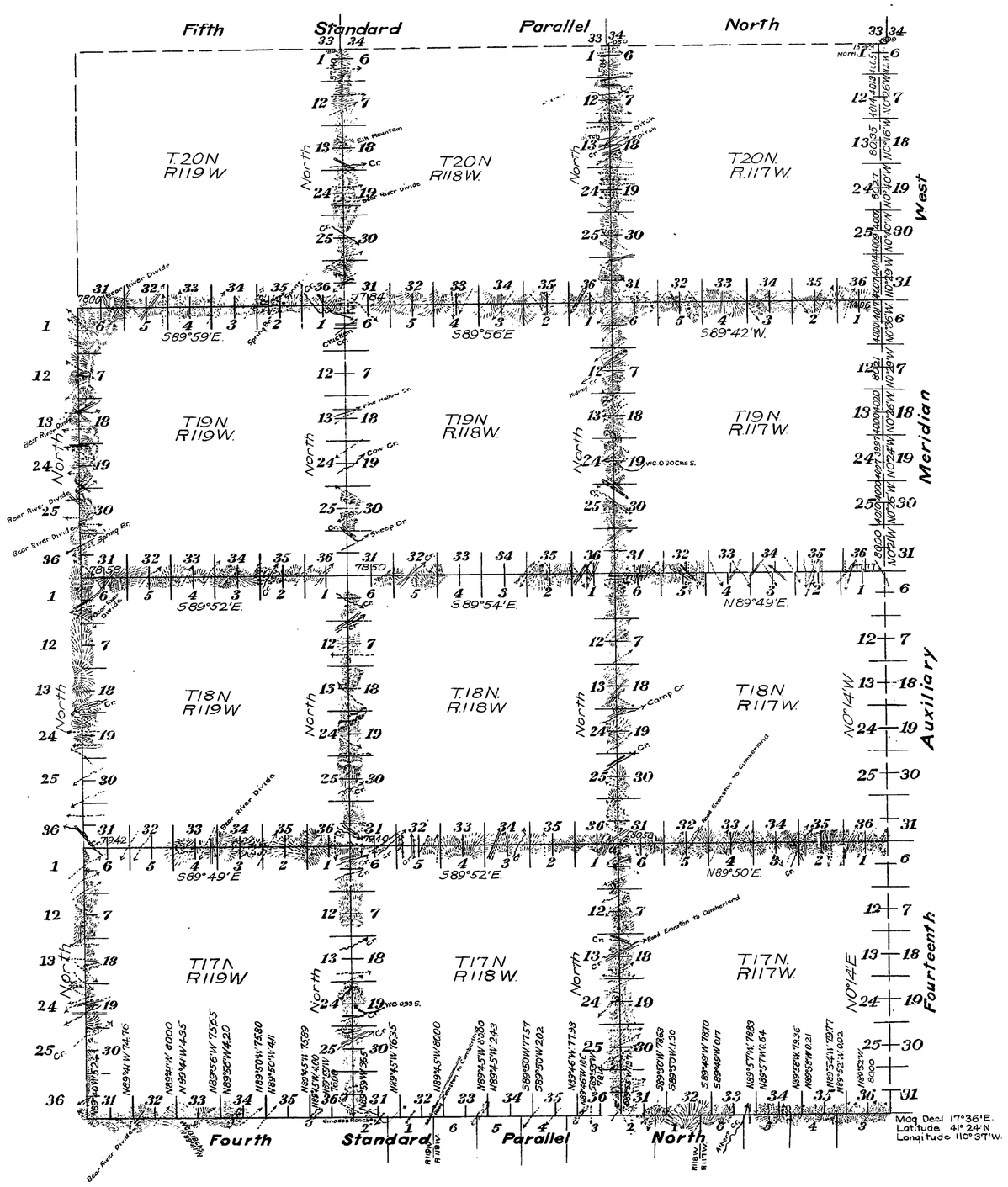

This Plat of the Resurvey of

The Fourth Standard Parallel North through Ranges Nos 117, 118 and 119 West, and

The North Boundaries of Townships 17, 18 and 19 North, Range No 117 West and

The North East and West Boundaries of Townships Nos 17, 18 and 19 North, Ranges Nos 118 and 119 West, and

The East and West Boundaries of Township 20 North Range No 118 West and

The Retracement of

The Fourteenth Auxiliary Meridian West through Townships 17, 18, 19 and 20 North, between Ranges Nos 116 and 117 West of the

Sixth Principal Meridian, Wyoming,

is strictly conformable to the field notes of the resurvey thereof by

Johnson and Voigt, USDS
under their Contract No 337
dated June 8, 1909

which have been examined, approved and filed in this office.

U.S. Surveyor General's Office,
Cheyenne, Wyoming.
March 14, 1911

Surveyor General.

Surveys Designated	Amount Mls	Chs.	Lks	When Surveyed
Standard Lines Resurveyed	18	00	00	July 3, 1909 – July 11 1909
Standard Lines Retraced	23	57	56	July 4, 1909 – Aug 12, 1909
Connecting Lines		27	29	July 1, 1909 – Oct 16, 1909
Township Lines	119	19	96	July 11, 1909 – Oct 16, 1909

2457

Accepted by the Acting Commissioner in his letter of Sept. 28, 1911

(17)

Indexed

accession no. 1654

EXTERIOR LINES.

Scale, 3 miles to 1 inch; Magnetic Variation, East.

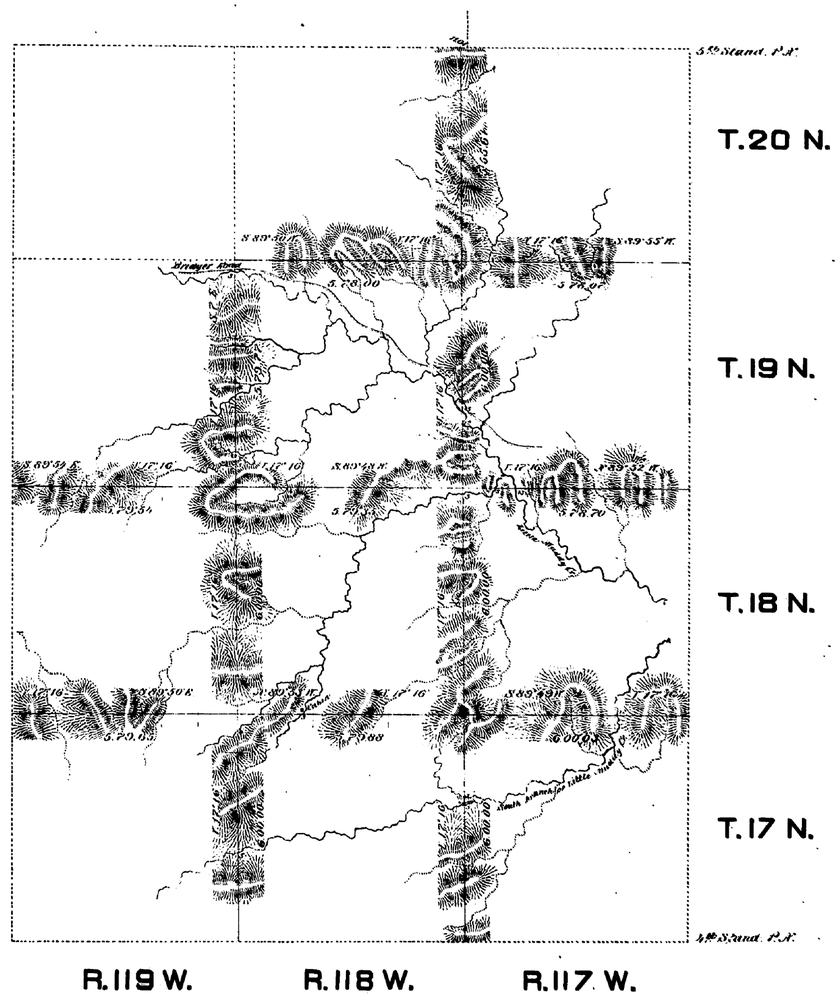

Surveys Designated.	By Whom Surveyed.	Date of Contract.	Amount of Surveys. Mls.	Chs.	Lks.	When Surveyed.
Exterior Lines	W. J. Boland	Sept. 29, 1881	89	48	60	Oct. 28 to Nov. 11, 1881
Connections	" " "	" " "		11	01	" " "

I hereby certify that the above diagram of Townships No. 17, 18, 19, & 20 North, Ranges No. 117, 118 & 119 West of the Sixth Principal Meridian, Wyoming Territory, is strictly conformable to the field notes of the survey thereof, on file in this office, which have been examined and approved.

Surveyor General's Office,
Cheyenne Wyo.
February 10th 1883

Edw. C. David
Surveyor General.

1178

Click Here for Field Notes

Indexed

FOURTH STANDARD PARALLEL NORTH

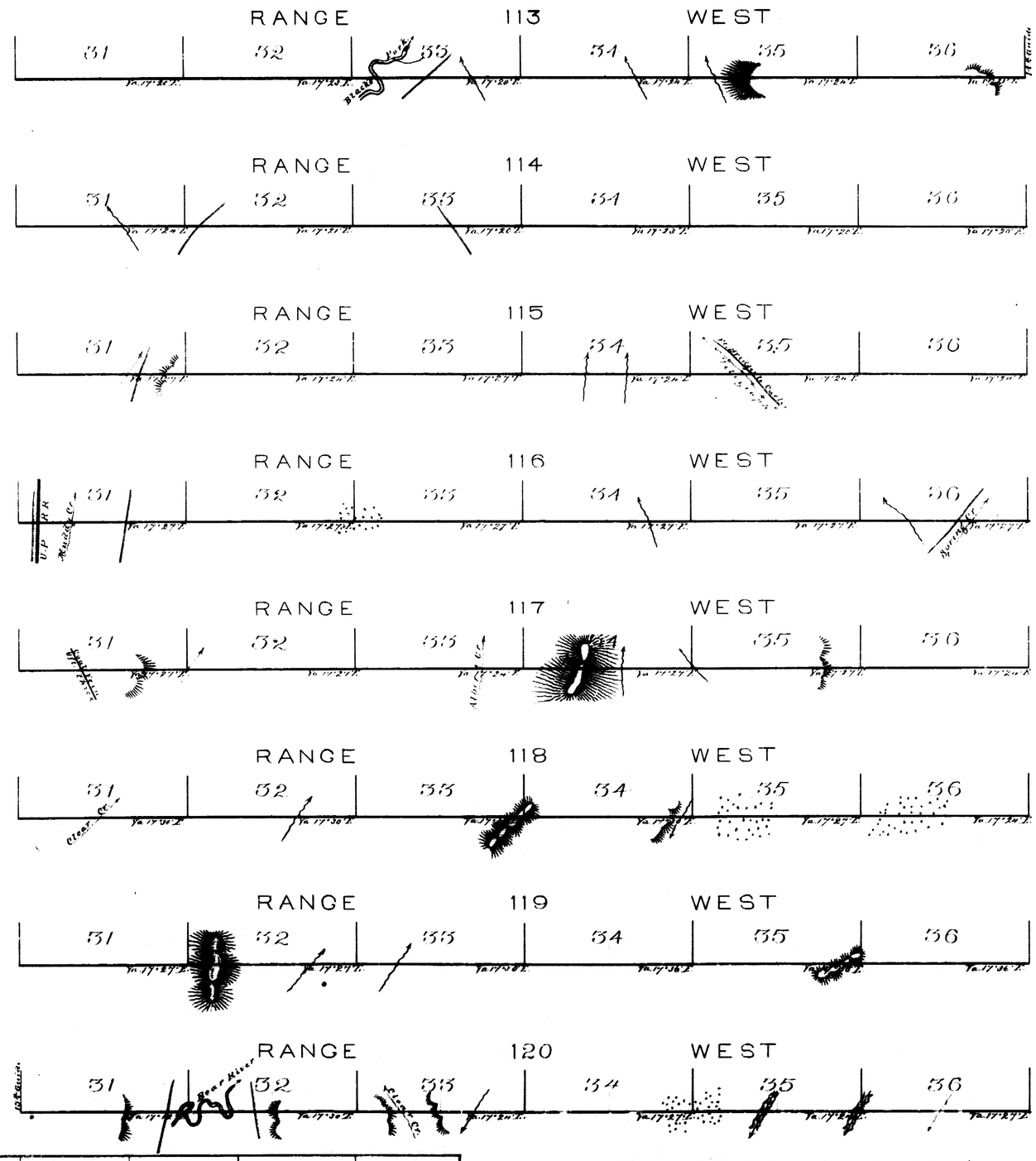

Surveys Designation	By Whom Surveyed	Date of Contract	Amt of Surveys	When Surveyed
4th Standard Par.l	Nathan P. Cook	August 30th 1870	48 Miles	Jan. 6th - 14th 1871

I hereby certify that the above Map of the 4th Standard Parallel North of the Colorado Base Line, Between Ranges 112 and 121 West of the 6th Principal Meridian, in Wyoming Territory, is strictly conformable to the field notes of the survey thereof on file in this Office, which have been examined and approved.

Surveyor General's Office
Cheyenne W. T. Feby. 18th 1871

Silas Reed
Surv. Genl.