Click Here for Field Notes

Acces. No. 6416

ORIGINAL

TOWNSHIP No. 18 NORTH, RANGE No. 113 WEST OF THE SIXTH PRINCIPAL MERIDIAN, WYOMING.

DEPENDENT RESURVEY

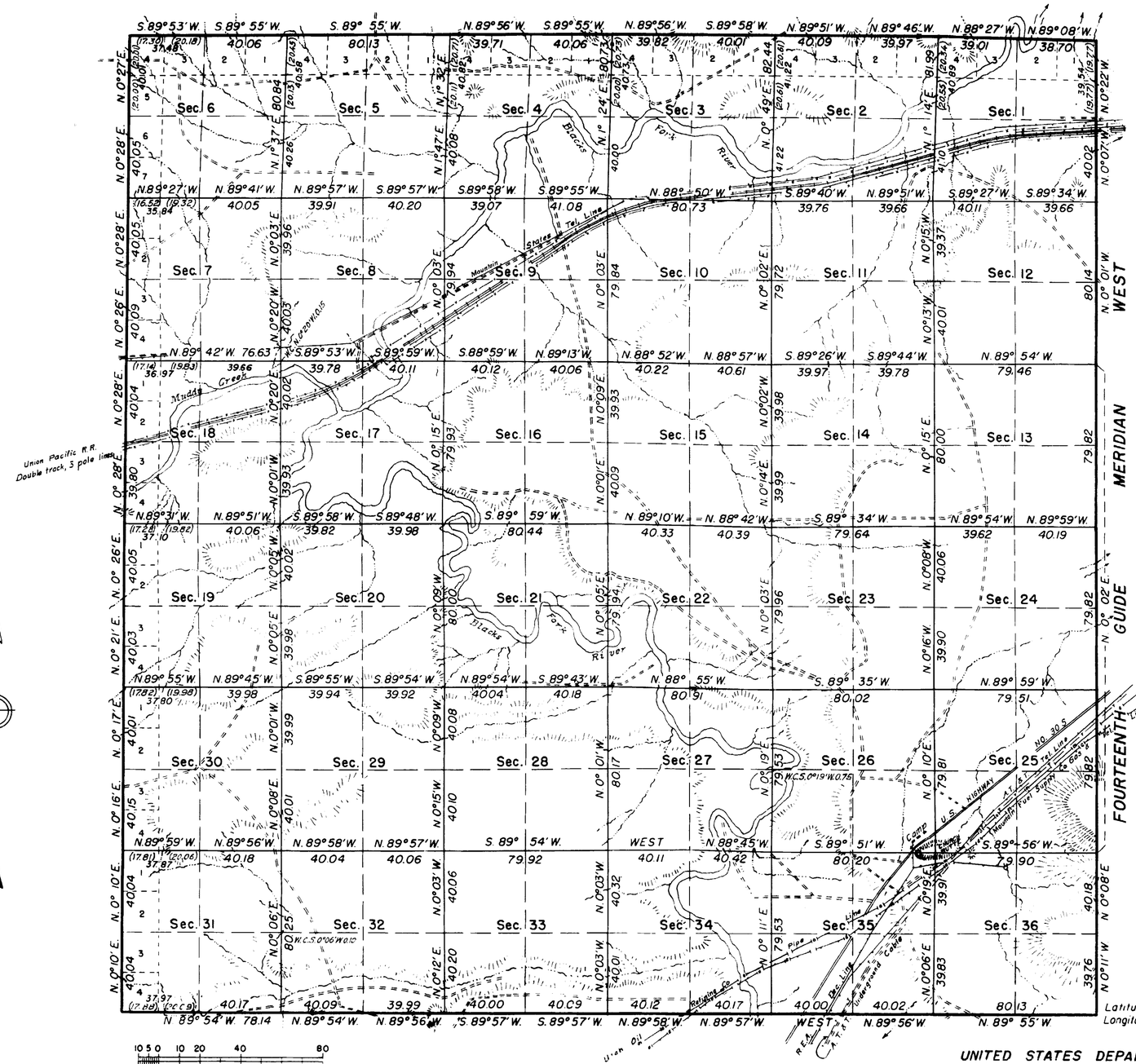

Scale: 1 Inch = 40 Chains

Observed Magnetic Declination, 16° 30′ E.

Area resurveyed, 22,930.36 Acres

LINES DESIGNATED	BY WHOM SURVEYED	GROUP No.	DATE OF SPECIAL INSTRUCTIONS	WHEN BEGUN	SURVEYED COMPLETED
W. Boundary	Ross W. Moor	184	May 15, 1940	August 9, 1940	October 12, 1940
E. Boundary	Mark D. King	13	July 18, 1912	June 12, 1943	August 2, 1943
N. & S. Boundaries	Russell C. MacDonald	203	April 11, 1944	May 25, 1944	July 20, 1944
Subdivision	"		"	"	"

MJL

MEMORANDUM

This plat of the resurvey of Township No. 18 North, Range No. 113 West, delineates a retracement and reestablishment of the lines of the original survey as shown upon the plat approved July 31, 1874, according to the best available evidence of the position of the original corners; all differences between the measurements shown on the original plat and those derived in the retracement have been distributed proportionally between accepted corners in accordance with surveying rules; reference will be made to the original plat for the showing of areas and more detailed descriptions of the various smaller subdivisions.

Resurvey authorized by General Land Office letter "E" dated June 4, 1943.

Latitude, 41° 29′ 30″ N.
Longitude, 110° 07′ W.

UNITED STATES DEPARTMENT OF THE INTERIOR
GENERAL LAND OFFICE

Denver, Colorado, May 6, 1946.
This plat of Township No. 18 North, Range No. 113 West of the Sixth Principal Meridian, Wyoming, is strictly conformable to the field notes of the survey thereof which have been examined and approved.

Supervisor of Surveys.

Washington, D. C., JULY 15, 1946
The survey represented by this plat having been correctly executed in accordance with the requirements of law and the regulations of this office, is hereby accepted

ACTING ASSISTANT COMMISSIONER

RCM

270-A

18-113

(7)

Click Here for Field Notes

291

TOWNSHIP Nº 18 NORTH RANGE Nº 113 [illegible] PRINCIPAL MERIDIAN

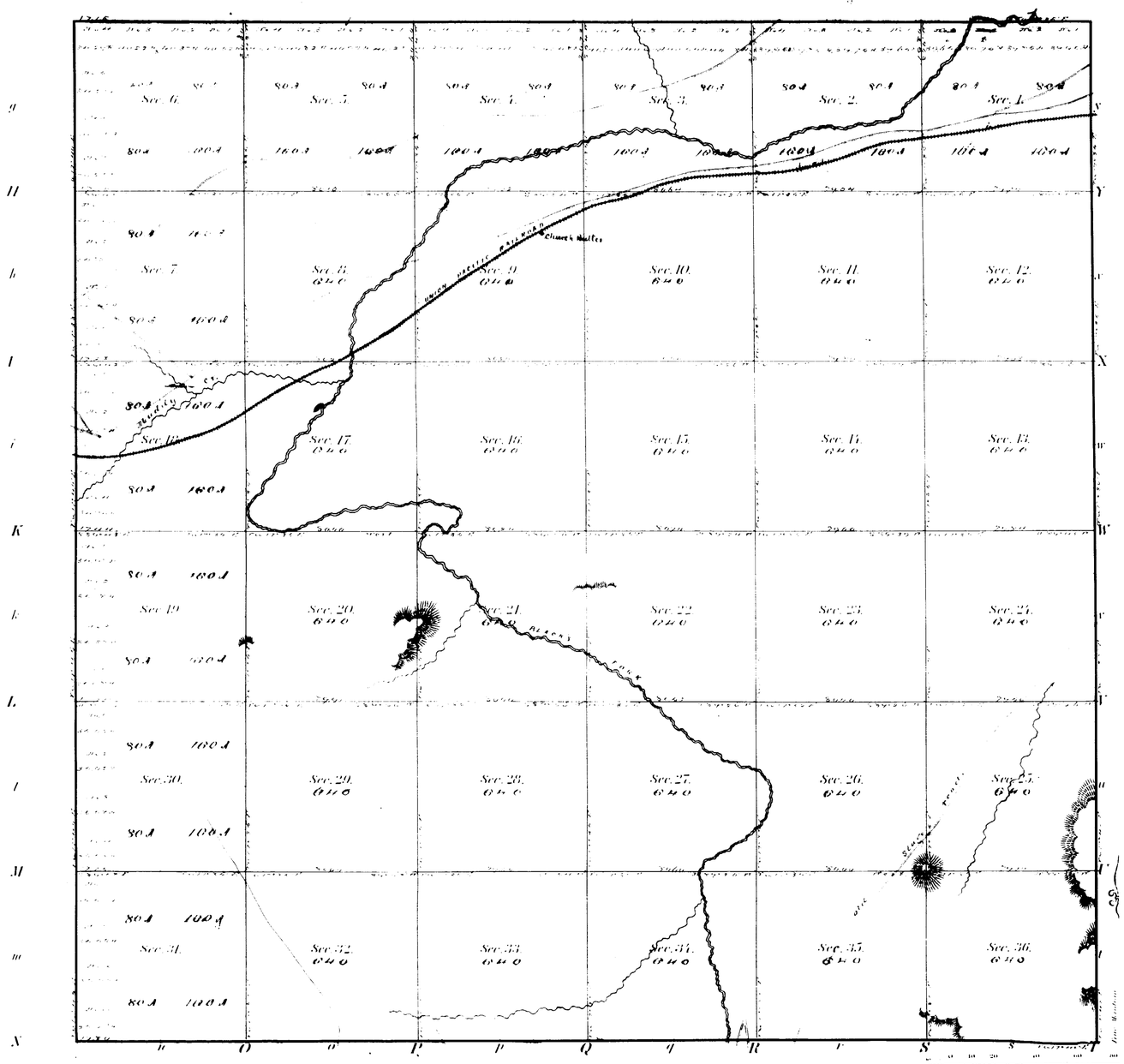

Meanders of

Posts	Courses	Ch^s Lk^s	Posts	Courses	Ch^s Lk^s	Posts	Courses	Ch^s Lk^s

Total number of Acres

Surveys Designated	By Whom Surveyed	Date of Contract	Amount of Surveys	When Surveyed
Township lines	Wm. O. Downey	June 21st 1873	M. Ch. Lk.	August 1873
Subdivisions	Medaris and Grant	April 22d 1874	[illegible]	May 22d 1874

The above Map of Township Nº 18 North of Range Nº 113 West of 6th Principal Meridian in Wyoming Territory is strictly conformable to the field notes of the survey thereof on file in this office which have been examined and approved.

Surveyor General's Office Silas Reed

Chief [illegible] July 31st 1874

270

18-113

Click Here for Field Notes

(6)

Indexed

64

271

EXTERIOR LINES.

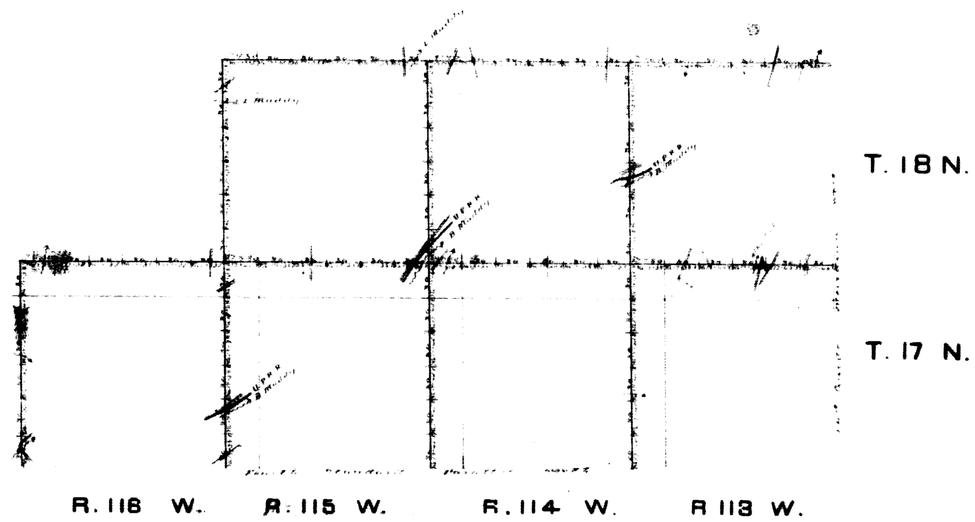

Surveys Designated	By whom surveyed	Date of Contract	Amt. of Surveys	When Surveyed
Exterior Lines	William A. Mowry	June 21st 1872	38 " 76 " 76	Sep. 24th Sep. 7th

I hereby certify that the above Diagram of the Exterior Lines of Tps 17 and 18 North Ranges 113 and 114 West and Tp 17 N Rg 116 West of the 6th P M. in Wyoming Territory is strictly conformable to the field Notes of the Survey thereof on file in this office which have been examined and approved.

Surveyor Generals Office
Cheyenne Wyo. Nov. 21st 1873

Silas Reed
Surv. Genl.

Click Here for Field Notes

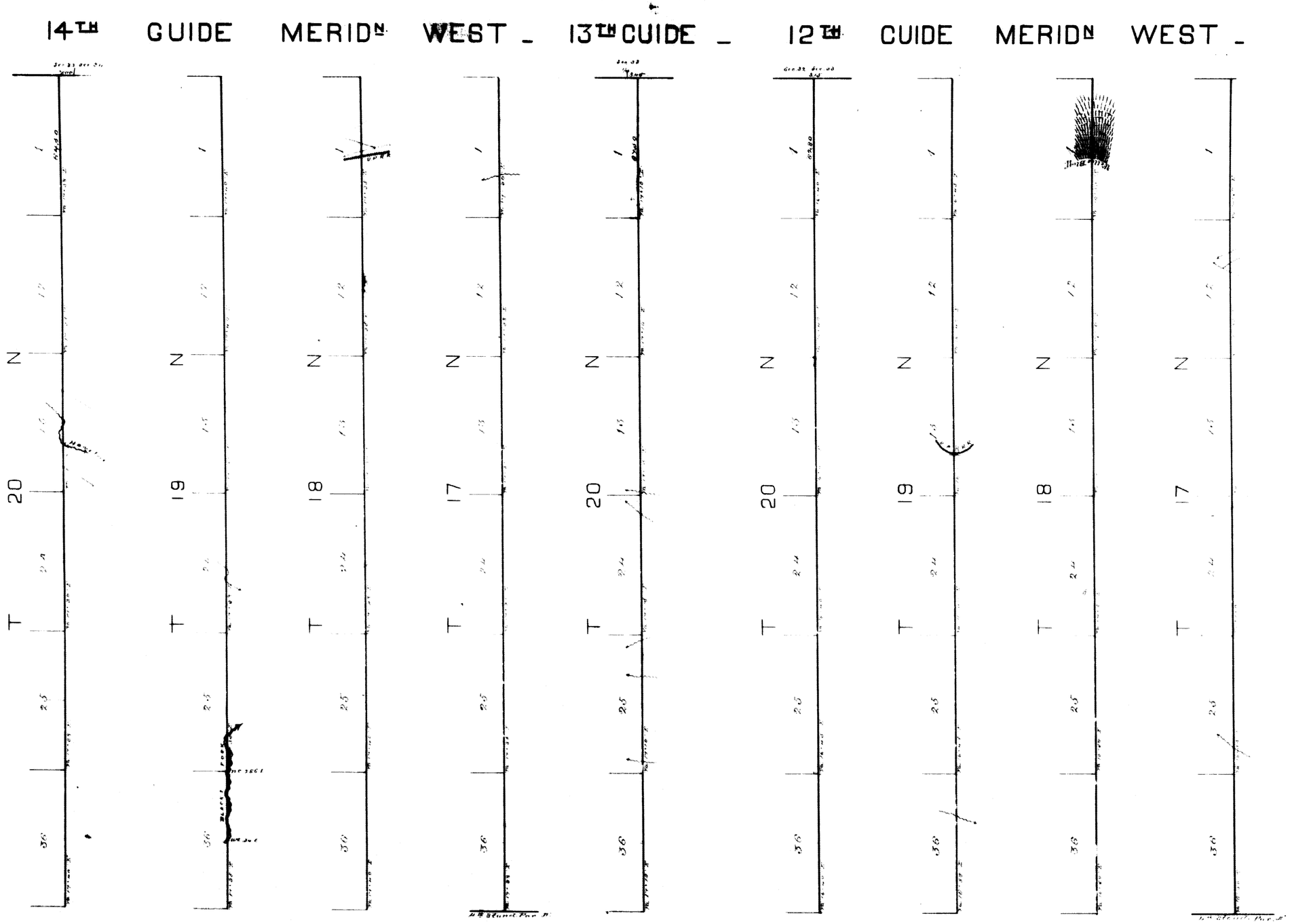

Survey Designated	By Whom Surveyed	Date of Contract	Amount of Surveys	When Surveyed
12th Guide M. W. Connections	Wm. O. Downey	June 21st 1873	23 · 62 · 80 / 0 · 3 · 15	July 26-28 1873
13th Guide M. W. Connections	Wm. O. Downey	June 21st 1873	5 · 67 · 50 / 0 · 8 · 45	Aug. 7th 1873.
14th Guide M. W. Connections.	Wm. O. Downey	June 21st 1873	23 · 64 · 50 / 0 · 7 · 00	August 22-24 1873

I hereby certify that the above Diagram the 12th, 13th, and 14th Guide Meridians, west of the 6th Principal Meridian on Wyoming Territory, is strictly conformable to the field notes of the survey thereof on file in this Office which have been examined and approved.

Surveyor General's Office
Cheyenne Wyo. Nov 21st 1873

Silas Reed
Surv. Genl.