(6)

Click Here for Field Notes

Def. Ex. #1

75

282

TOWNSHIP No. 18 NORTH RANGE No. 114 WEST OF 6TH PRINCIPAL MERIDIAN

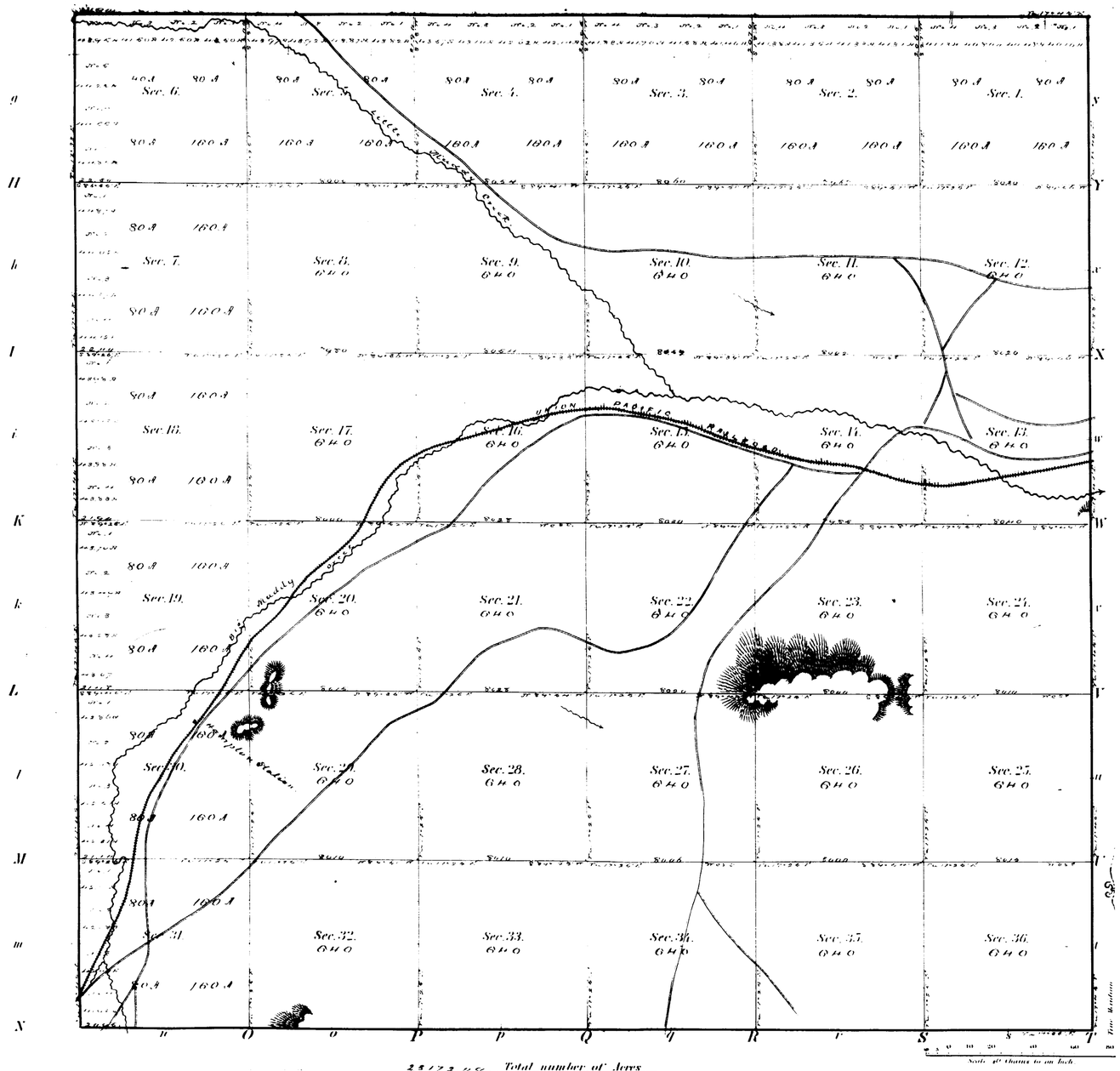

Meanders of

Posts	Courses	Ch.s Lk.s	Posts	Courses	Ch.s Lk.s	Posts	Courses	Ch.s Lk.s

23172.49 Total number of Acres

Surveys Designated	By Whom Surveyed	Date of Contract	Amount of Surveys M.	Ch.s	Lk.s	When Surveyed
Township lines	Wm. O. Downes	June 21st 1873				September 1873
Subdivisions	Medary and Grant	April 22d 1874	66	19	36	May 27 - June 1st 1874

The above Map of Township No. 18 North of Range No. 114 West of 6th Principal Meridian in Wyoming Territory is strictly conformable to the field notes of the survey thereof on file in this Office which have been examined and approved.

Surveyor General's Office Silas Reed

Cheyenne Wyo. July 31st 1874. Sur. Genl.

265

18 - 114

TOWNSHIPS Nos. 17 & 18 NORTH, RANGES Nos. 114, 115 & 116 WEST OF THE SIXTH PRINCIPAL MERIDIAN WYOMING

DEPENDENT RESURVEY OF EXTERIOR LINES

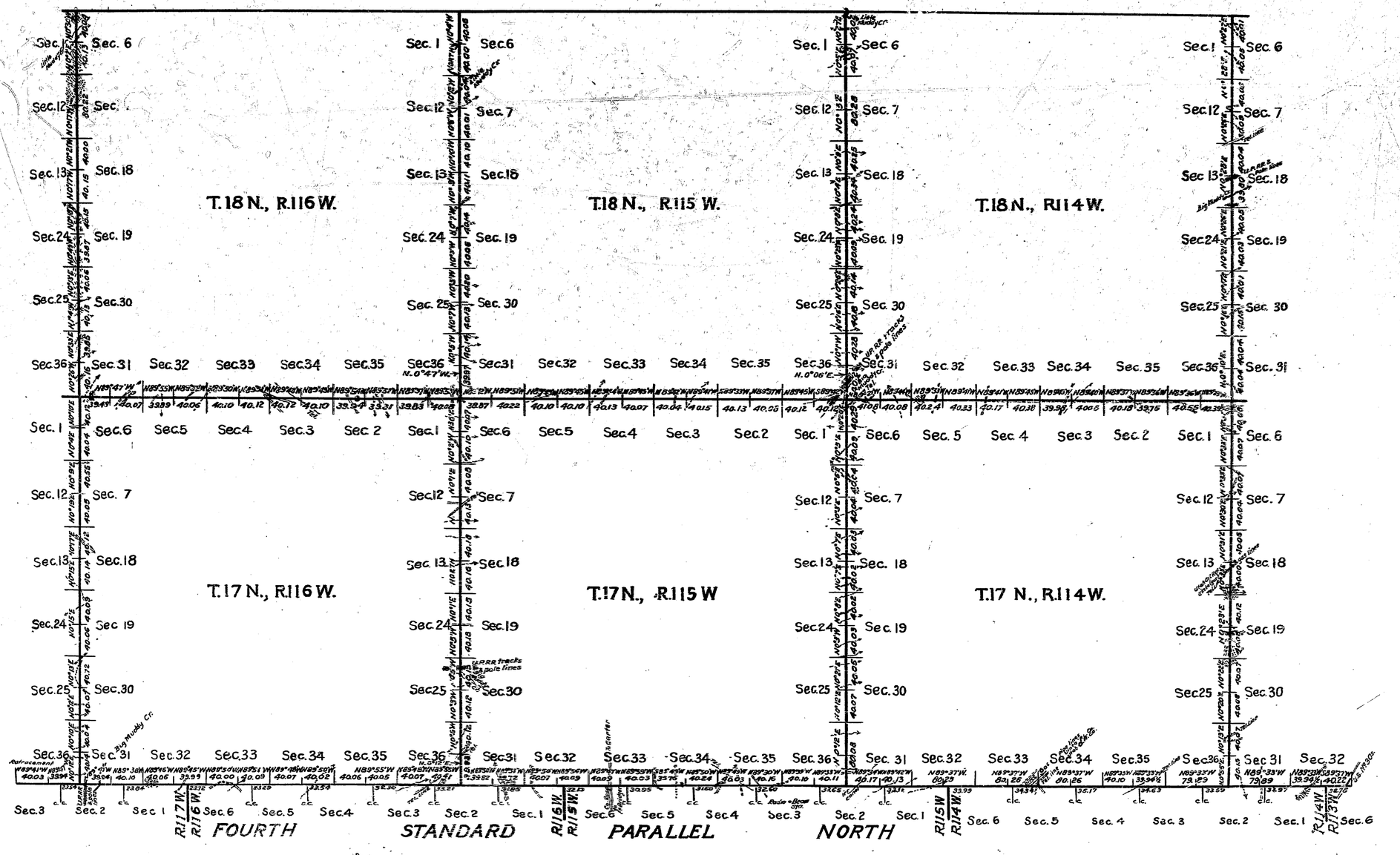

Resurvey authorized by Commissioner's Letter "E" dated June 17, 1937

Scale: 1 inch = 100 chains

LINES DESIGNATED	BY WHOM SURVEYED	GROUP No.	DATE OF SPECIAL INSTRUCTIONS	WHEN SURVEYED	
				BEGUN	COMPLETED
Exteriors	Ross W. Moor	184	May 15, 1940	August 9, 1940	October 12, 1940

UNITED STATES DEPARTMENT OF THE INTERIOR

GENERAL LAND OFFICE

Denver, Colorado Aug. 10, 1943

This plat of Townships Nos. 17 & 18 N., Ranges 114 115 & 116 West of the Sixth Principal Meridian, Wyo. is strictly conformable to the field notes of the resurvey thereof which have been examined and approved.

Russell H. Allen
Acting Assistant Supervisor of Surveys

Washington, D.C., Aug. 23, 1943

The resurvey represented by this plat having been correctly executed in accordance with the requirements of law and the regulations of this office, is hereby accepted.

Thos. C. Havell
ACTING ASSISTANT COMMISSIONER

3034

Transmitted to Evanston L.O.

Click Here for Field Notes

(6)

Indexed

64

271

EXTERIOR LINES.

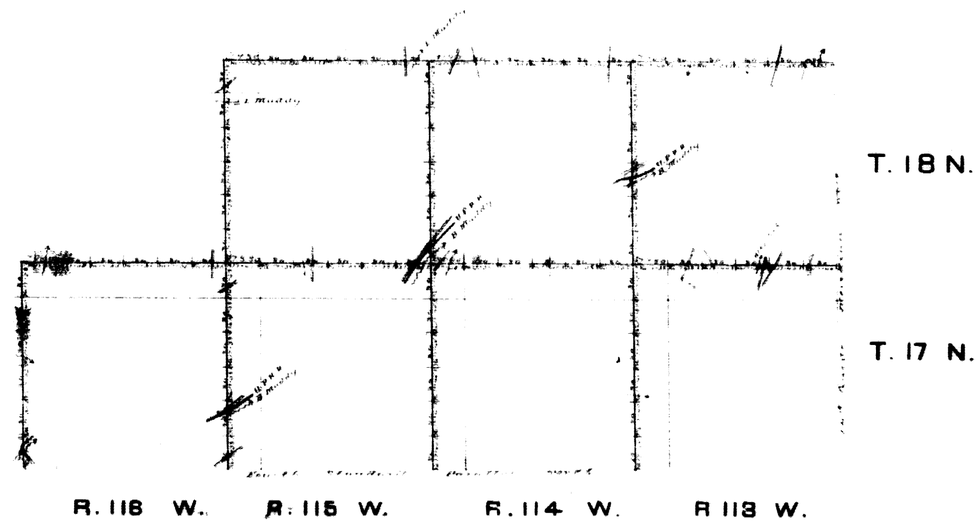

Surveys Designated	By whom surveyed	Date of Contract	Amt. of Surveys	When Surveyed
Exterior Lines	William H. Hanney	June 21st 1870	33 " 76 " 76	Aug 26th Sep 7th

I hereby certify that the above Diagram of the Exterior Lines of Tps 17 and 18 North Ranges 113 114 and 116 West and Tp 17 N Rg 116 West of the 6th P.M. in Wyoming Territory is strictly conformable to the field Notes of the Survey thereof on file in this office which have been examined and approved.

Surveyor Generate Office
Cheyenne Wyo Nov 21st 1870

Silas Reed
Surv. Genl.