(6)

Click Here for Field Notes

73

280

TOWNSHIP No. [redacted]TH RANGE No. 115 WEST OF 6TH PRINCIPAL MERIDIAN

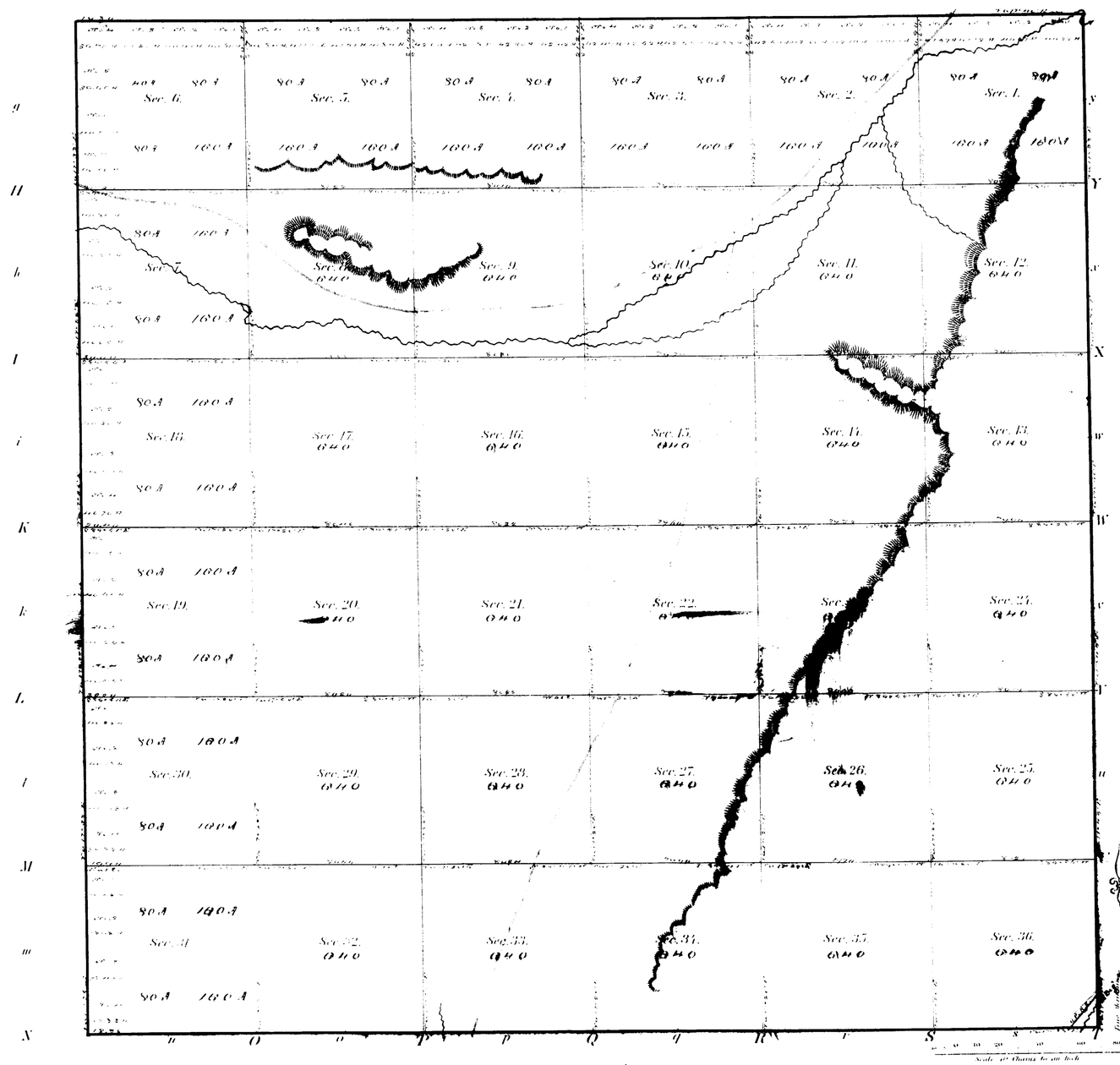

Meanders of

Posts	Courses	Ch's Lk's	Posts	Courses	Ch's Lk's	Posts	Courses	Ch's Lk's

23078.26 Total number of Acres

Surveys Designated	By Whom Surveyed	Date of Contract	Amount of Surveys	When Surveyed
Township lines	[illegible]	[illegible]	[illegible]	September [illegible]
Subdivisions	[illegible]	[illegible]	[illegible]	[illegible]

The above Map of Township No. 115 North of Range No. 115 West of 6th Principal Meridian in Dispersed Territory is strictly conformable to the field notes of the survey thereof on file in this office, which have been examined and approved.

Surveyor General's Office
Cheyenne, Wyo. Ter.
Aug. 31st 1885

Silas Reed
Surveyor

263

18-115

TOWNSHIPS Nos. 17 & 18 NORTH, RANGES Nos. 114, 115 & 116 WEST OF THE SIXTH PRINCIPAL MERIDIAN WYOMING

DEPENDENT RESURVEY OF EXTERIOR LINES

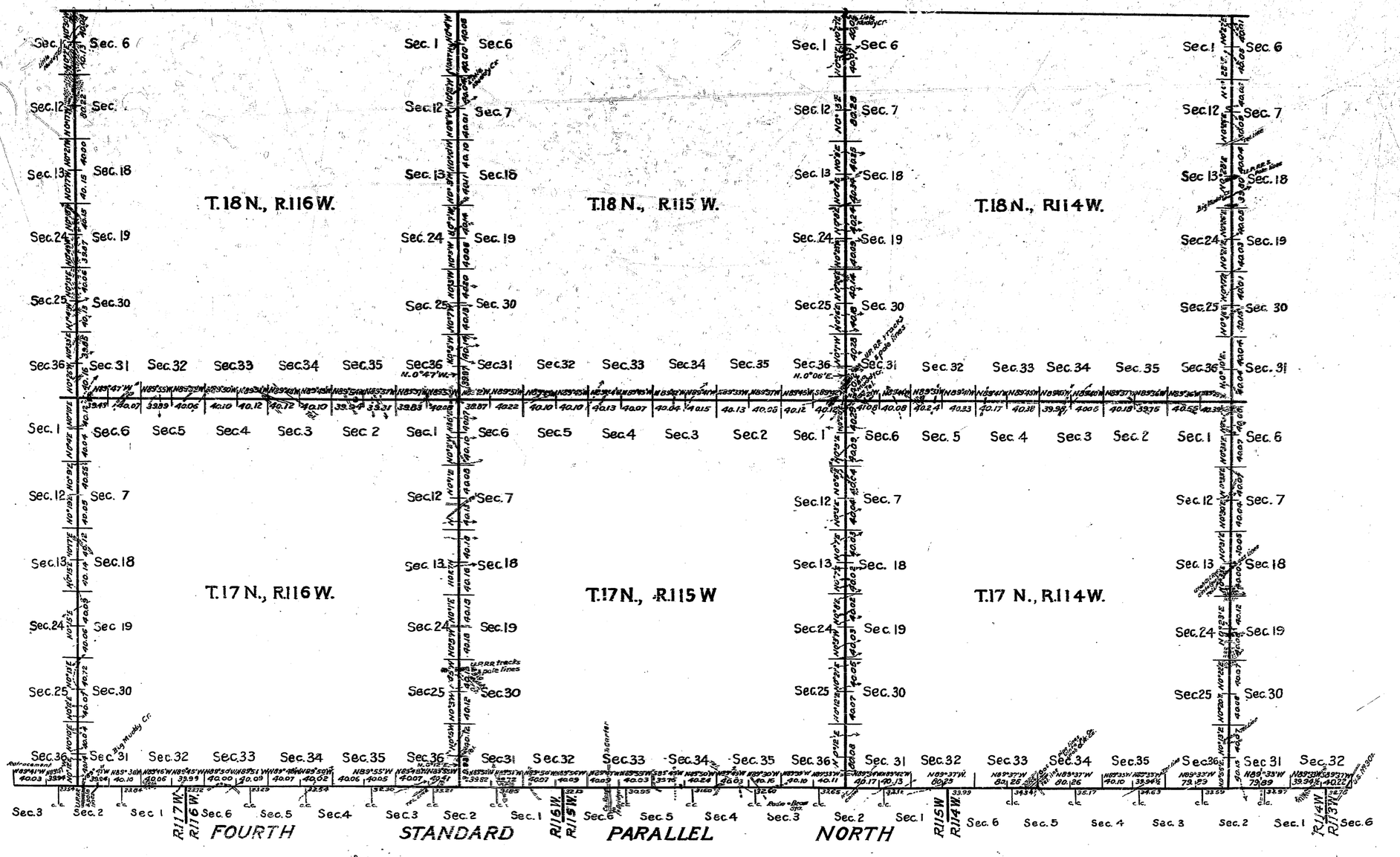

Resurvey authorized by Commissioner's Letter "E" dated June 17, 1937

Scale: 1 inch = 100 chains

LINES DESIGNATED	BY WHOM SURVEYED	GROUP No.	DATE OF SPECIAL INSTRUCTIONS	WHEN SURVEYED	
				BEGUN	COMPLETED
Exteriors	Ross W. Moor	184	May 15, 1940	August 9, 1940	October 12, 1940

UNITED STATES DEPARTMENT OF THE INTERIOR

GENERAL LAND OFFICE

Denver, Colorado *Aug. 10, 1943*

This plat of Townships Nos. 17 & 18 N., Ranges 114 115 & 116 West of the Sixth Principal Meridian, Wyo. is strictly conformable to the field notes of the resurvey thereof which have been examined and approved.

Acting Assistant Supervisor of Surveys

Washington, D.C., *Aug. 23, 1943*

The resurvey represented by this plat having been correctly executed in accordance with the requirements of law and the regulations of this office, is hereby accepted.

ACTING ASSISTANT COMMISSIONER

3034

Transmitted to Evanston L.O.

Click Here for Field Notes

(6)

Indexed

64

271

EXTERIOR LINES.

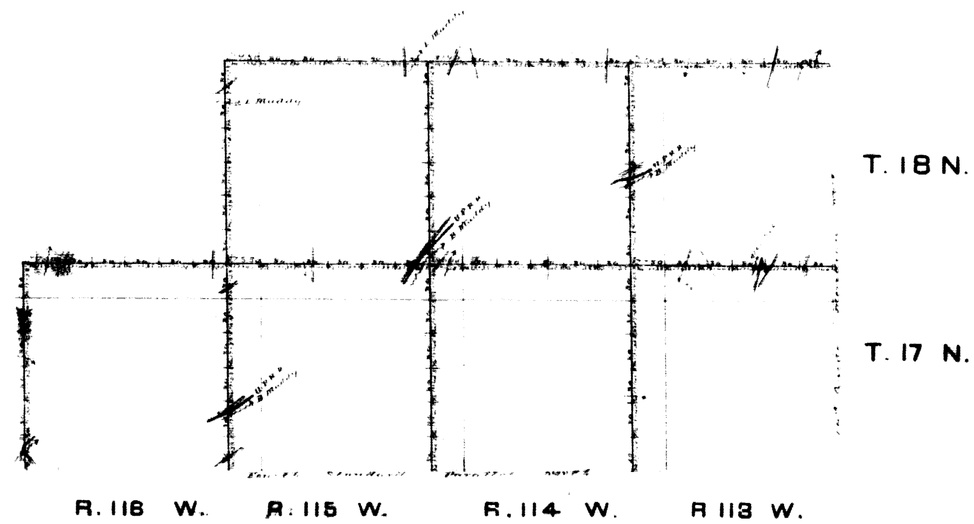

Surveys Designated	By whom surveyed	Date of Contract	Com.d of Surveys	When Surveyed
Exterior Lines	William O. Downey	June 21st 1872	22 " 26 " 76	Aug 26th Sep 7th 1872

I hereby certify that the above Diagram of the Exterior Lines of Tps 17 and 18 North Ranges 114 and 115 West and Tp 17 N Rg 116 West of the 6th P M in Wyoming Territory is strictly conformable to the field notes of the survey thereof on file in this office which have been examined and approved.

Surveyor Generals Office
Cheyenne Wyo Nov 21st 1872

Silas Reed
Surv. Genl.