Click Here for Field Notes

Click Here for Boundary Field Notes

407

ORIGINAL

INDEPENDENT RESURVEY NORTH 12 SECTIONS, WITH TRACT SEGREGATIONS, AND DEPENDENT RESURVEY SOUTH 24 SECTIONS

TOWNSHIP No. 43 NORTH. RANGE No. 88 WEST OF THE SIXTH PRINCIPAL MERIDIAN, WYOMING

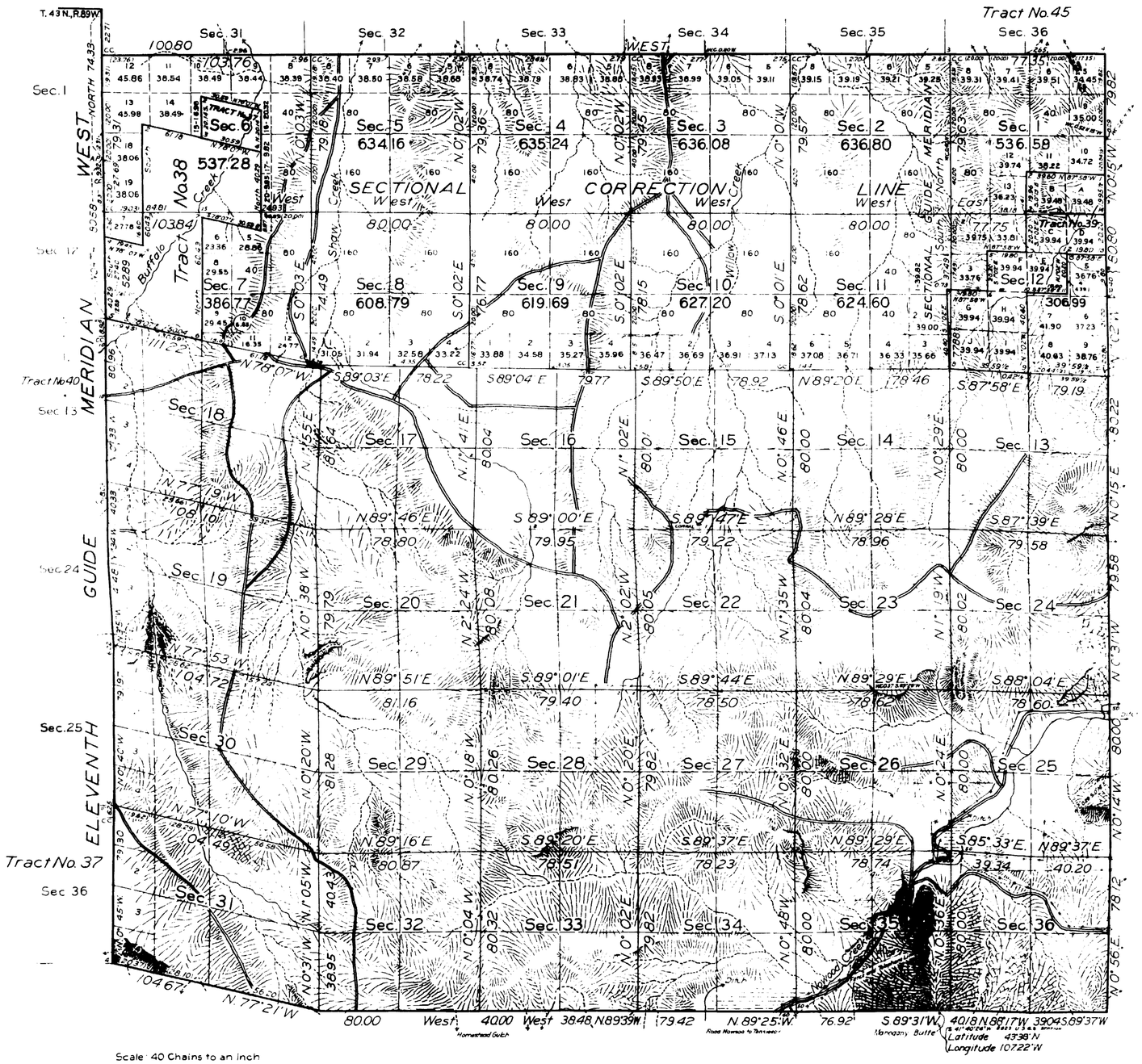

Scale: 40 Chains to an inch

INDEX TO SEGREGATED TRACTS

TRACT No.	ENTRY AND STATUS	ORIGINAL SURVEY T	R	SEC.	ENTRYMAN
37	Buffalo 027130 Scrip Heirs Abel M. Woodworth Patented	43	88	6	NW¼SE¼
38	Buffalo 027130 S.R.H.E. Thomas E. Elliot Patented	43	88	6 7 7	SE¼SW¼, SW¼SE¼ NW¼NE¼, E½W½ Lots 3 and 4
39	Buffalo 027958 S.R.H.E. Merlan Sawyer Pending	43	88	1 12 12	S½SE¼ N½NE¼, SW¼NE¼ SE¼NW¼, SW¼

This plat of the resurvey of Township No. 43 North, Range No. 88 West, Sixth Principal Meridian, Wyoming, represents the results of the resurvey of the lines of the south and west boundaries and the subdivisional lines of the original survey, as now upon the last approved field notes on file in the General Land Office, and the retracement of the lines of the original meanders of the Buffalo Fork of the Powder River, the Big Horn River, and the Big Horn Canal, and the establishment of certain meanders of the present Buffalo Fork of the Powder River, between accepted corners in accordance with the instructions and rules governing the survey of meanders of navigable streams, and the determination of the areas of the lots and tracts of land fronting thereon, and the segregation of the same into tracts of agricultural land and tracts of mineral land, in accordance with the act of Congress approved June 22, 1910 (36 Stat. 583).

The boundaries, subdivisions, and the areas of sections of T. 43 N., R. 88 W., represented by this plat, and the character and value of the lands and tracts under the various descriptions as returned by the original survey, located as shown on the ground according to the field notes of the resurvey thereof, are as follows:

Resurvey authorized by the Commissioner's Order "E" dated March 28, 1929

LINES DESIGNATED	BY WHOM SURVEYED	GROUP No.	GROUP DATE	MILEAGE MLS.	MILEAGE CHS.	WHEN SURVEYED BEGUN	WHEN SURVEYED COMPLETED
Exterior	C.W. Atherly & A.C. Kimmell	99	April 4, 1929	22	40.09	May 9, 1929	May 17, 1930
Subdivisional	"	"	"	61	19.01	Oct. 17, 1929	May 28, 1930
Tract	"	"	"	7	23.00	"	"
Connecting	"	"	"	1	67.04	"	"
W. Boundary	Kenneth W. Bond	78	May 10, 1926	5	54.24	Oct. 7, 1927	Oct. 29, 1927

Office of U. S. Supervisor of Surveys

Denver, Colorado, Nov. 5, 1931.

The above plat of Township No. 43 North, Range No. 88 West of the Sixth Principal Meridian, Wyoming, is strictly conformable to the field notes of the survey thereof which have been examined and approved

U.S. Supervisor of Surveys

DEPARTMENT OF THE INTERIOR
GENERAL LAND OFFICE
Washington, D.C., Dec. 9, 1933.

The survey represented by this plat having been correctly executed in accordance with the requirements of law and the regulations of this office is hereby approved

Assistant Commissioner

2373-A

Transmitted to Buffalo Land Office May 29, 1934

43 - 88

Click Here for Field Notes

4106

TOWNSHIP No. 43 NORTH RANGE No. 88 WEST of the 6TH Principal MERIDIAN.



All Augmented Rates.

Total number of Acres 22 705 37

Surveys Designated	Who Surveyed	Date of Contract	Amount of Survey Mls	Chs	Lks	When Surveyed	Magnetic Declination
N Township line	Ed. E. Stahle	Sep 21st 1880	5	71	53	July 17th 1884	
Subdivisions	" "	" "	59	44	40	Aug. 18 22 "	19°15' East
Connections							
11th Guide M.W.	[illegible]	[illegible] 1882	[illegible]	[illegible]	[illegible]	Apr 13th 1882	

The above Map of Township No. 43 North of Range No. 88 West of the Sixth Principal Meridian Wyoming Territory is strictly conformable to the field notes of the survey thereof on file in this Office which have been examined and approved.

Surveyor General's Office,
Cheyenne Wyoming
Feby 16th 1885

John W. Meldrum
Surv. Genl.

2373

A. GAST & CO. ST. LOUIS, N.Y.

43 - 88

Indexed

4066

EXTERIOR LINES.

Scale 3 miles to 1 inch. Magnetic Var. East.

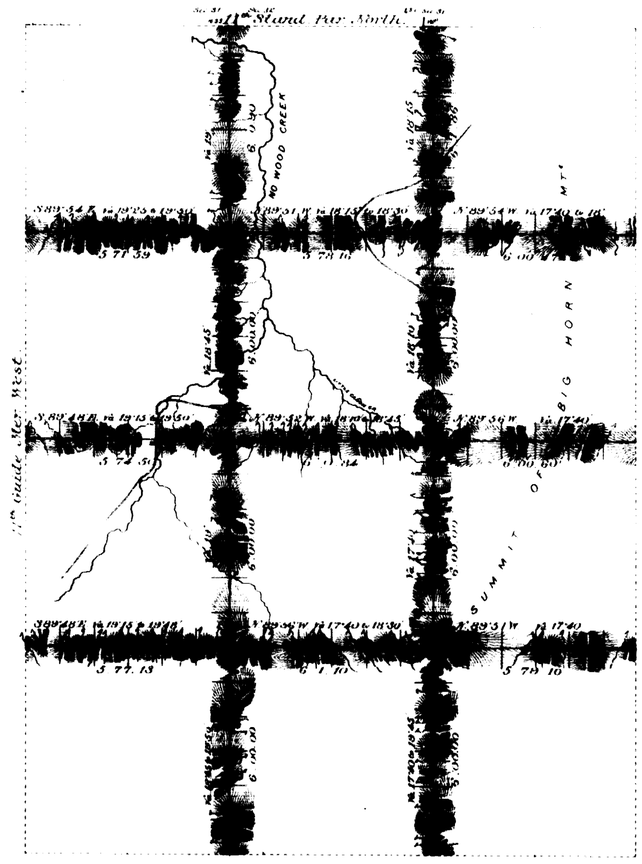

T. 44N.

T. 43N.

T. 42N.

T. 41N.

R.88W. R.87W. R.86W.

Augmented Rates 101 Mls 17 Chs 58 Lks
Regular " 48 " 67 "

Surveys Designated	By Whom Surveyed	Date of Contract	Amount of Surveys mls	chs	lks	When Surveyed
Township lines	Ed. F. Stahle	Sep. 21st 1880	101	66	25	July 5-17, 1884
Connections	" " "	" " "		35	34	" " "

I hereby certify that the above diagram of the Exterior lines of Townships 41, 42, 43 & 44 North, Ranges 86, 87 & 88 West of the 6th Principal Meridian Wyoming Territory, is strictly conformable to the field notes of the survey thereof on file in this Office, which have been examined and approved.
Surveyor General's Office.
Cheyenne Wyoming Feb.y 16th 1885

John H. Meldrum
Surveyor General

(22)

Indexed 2369

54

11TH GUIDE MERIDIAN WEST.

Along West Boundaries of Townships 40 to 48 North, inclusive, Range 68 West of the 6th Principal Meridian Wyo. Ter.

Magnetic Variation East. Scale 40 Chains to one inch

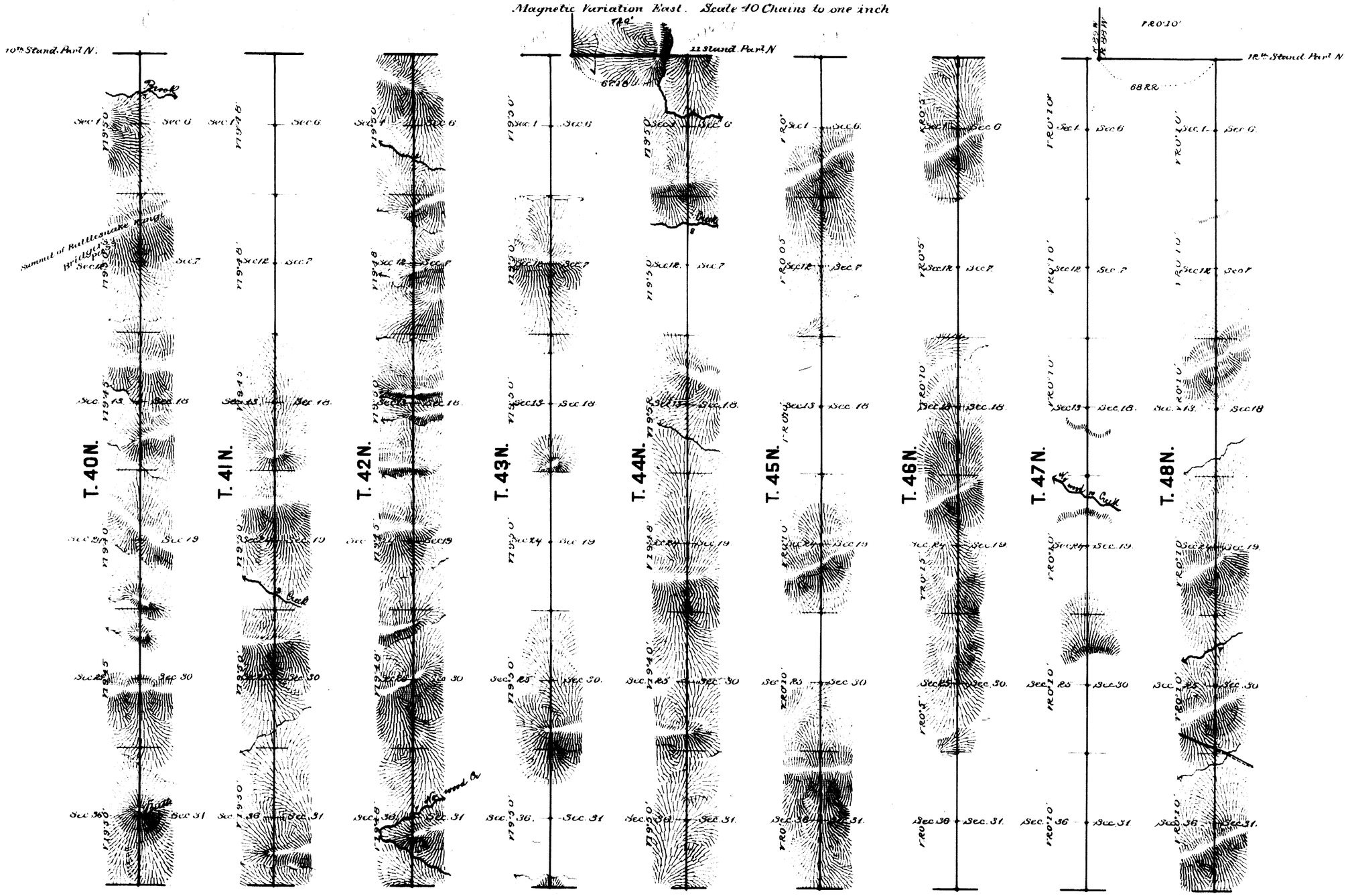

Surveys Designated	By Whom Surveyed	Date of Contract	Amount of Surveys	When Surveyed
11th Guide M.W.	Charles A. Honey	Jan 12th 1883	54 00 00	April 3rd 1883
Connections	" "	" "	1 33 40	" "

I hereby certify that the above diagram of the 11th Guide Meridian West, along west Boundaries of Townships 40 to 48 North inclusive, Range 68 West of the 6th Principal Meridian Wyo. Ter. is strictly conformable to the field notes of the survey thereof on file in this Office which have been examined and approved.

Surveyor Generals Office, Cheyenne Wyoming, September 8th 1883 — Edw. C. Dana — Surv't Genl

1689