Ac. 6958

ORIGINAL

TOWNSHIP 43 NORTH, RANGE 89 WEST OF THE SIXTH PRINCIPAL MERIDIAN, WYOMING.

SUPPLEMENTAL PLAT OF SECTION 27

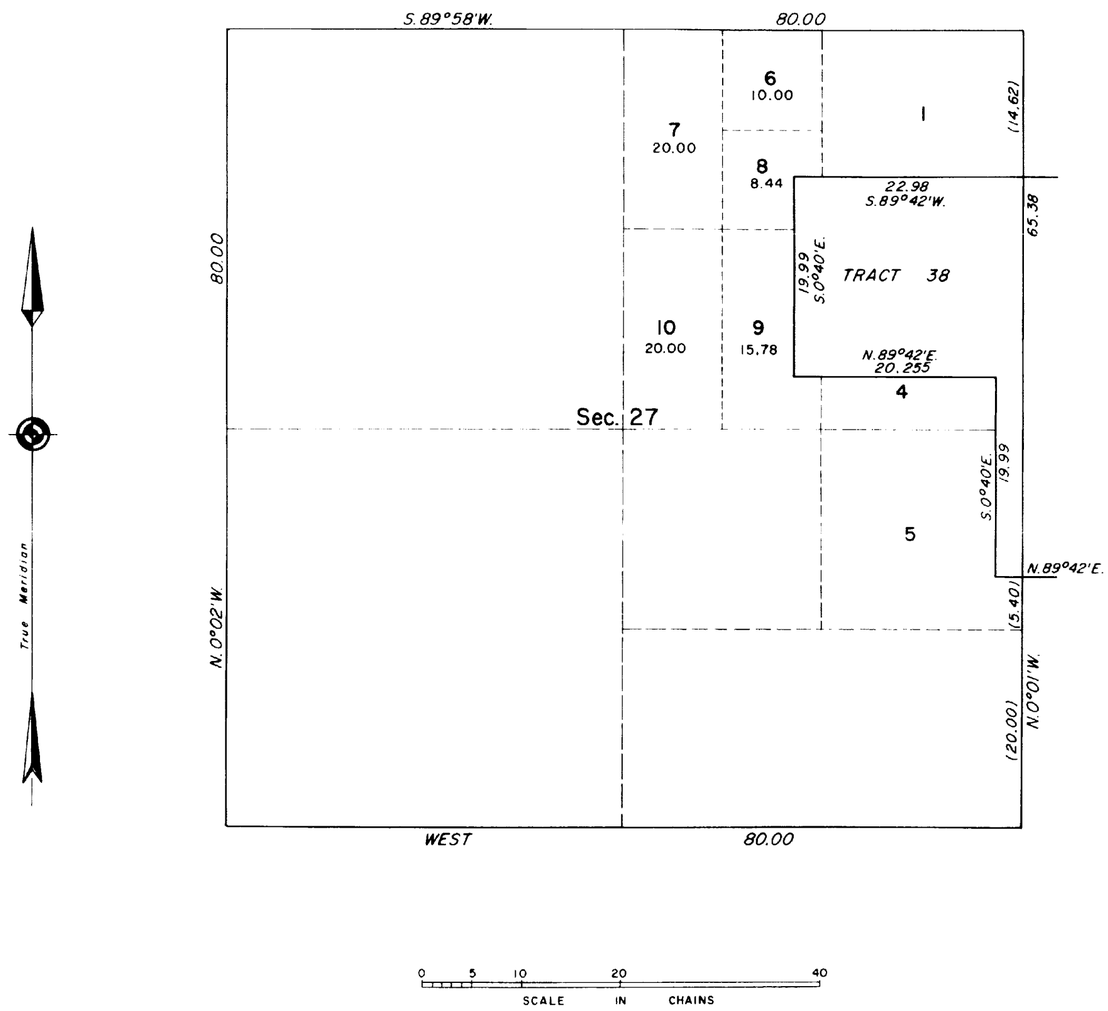

This supplemental plat of section 27, T. 43 N., R. 89 W., 6th Principal Meridian, Wyoming, shows by protraction a subdivision of original lots 1 and 2, and is based on the plat accepted April 15, 1949.

UNITED STATES DEPARTMENT OF THE INTERIOR
BUREAU OF LAND MANAGEMENT
Washington, D. C. February [illegible], 1964

This plat, showing amended lottings, is based upon the official records, and having been correctly prepared in accordance with the regulations, is hereby accepted.

For the Director

E. E. Remington

Chief, Division of Engineering

Filed with Land Office March 30, 1964

2409-B

43-89

Click Here for Field Notes

4158

(4-675b)

ORIGINAL

INDEPENDENT RESURVEY WITH TRACT SEGREGATIONS

TOWNSHIP Nº 43 NORTH, RANGE Nº89 WEST OF THE SIXTH PRINCIPAL MERIDIAN, WYOMING

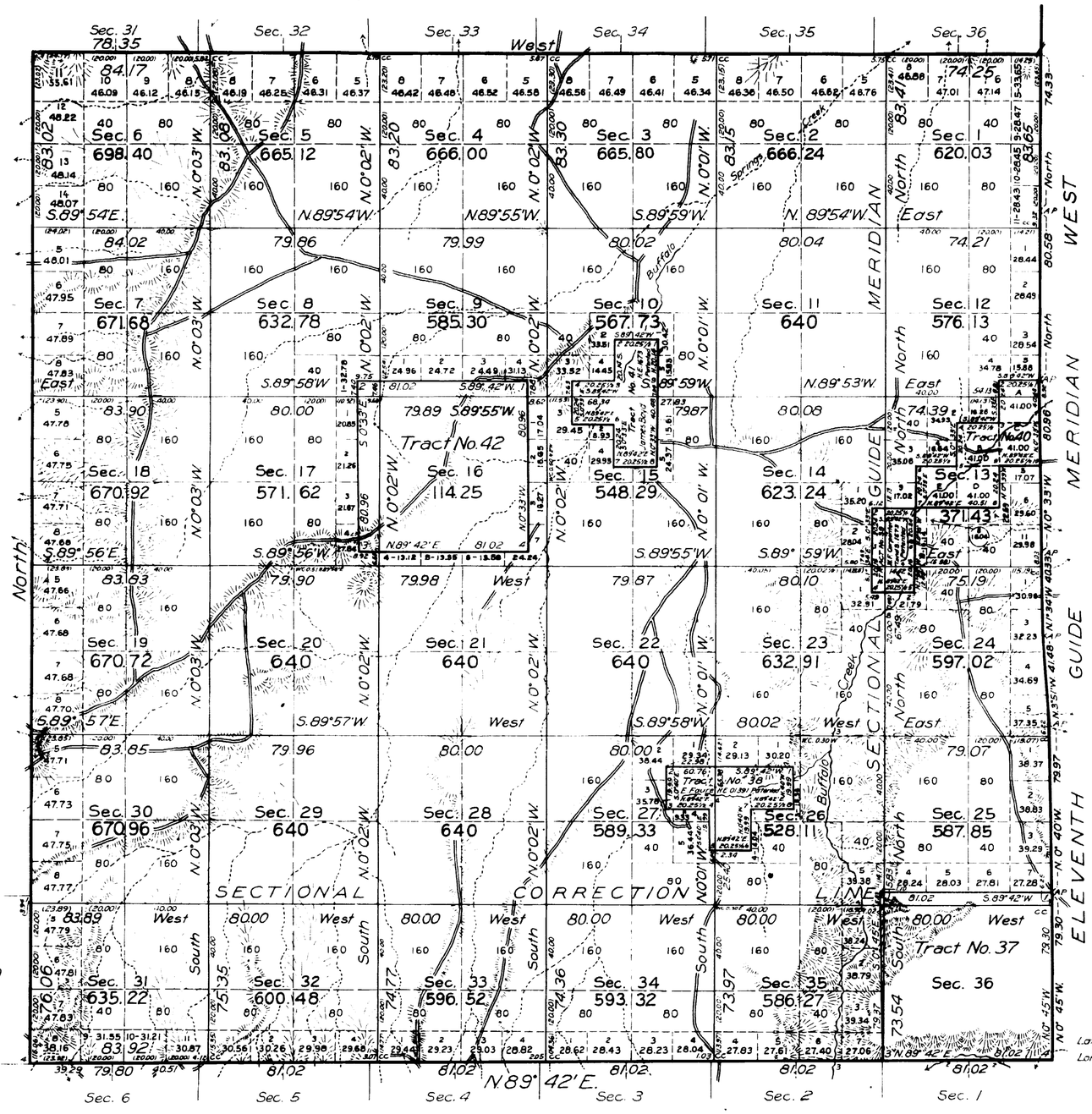

INDEX TO SEGREGATED TRACTS

TRACT		ORIGINAL SURVEY			
No.	ENTRY AND STATUS	T.	R.	Sec.	SUBDIVISIONS
37	Designated School Section	43	89	36	All
38	Buffalo 01391 H.E. Emile Faure Patented	43	89	26 27	S½NW¼, NW¼SW¼ SE¼NE¼
39	Buffalo 1673 T and S William T. Carpenter Patented	43	89	13 24	SW¼SW¼ NW¼NW¼
40	Buffalo 020730 S.R.H.E. Thomas Eliot Pending	43	89	13 13	E½NE¼, SW¼NE¼ NE¼SW¼, NW¼SE¼
41	Buffalo 1673 H.E. James Boyd Patented	43	89	10 15	SW¼SE¼ W½NE¼, NE¼NW¼
42	Designated School Section	43	89	16	All

All tract segregations shown hereon represent the position and form of said tracts under the original description as referred to the original survey, located as shown on the ground according to the best available evidence of their true position.

Resurvey authorized by the Commissioner's letter "E" dated March 9, 1926

Latitude 43° 39' N
Longitude 107° 27' W.

Mean Magnetic Declination, Scale 40 Chains to an Inch Area Surveyed, Acres

LINES DESIGNATED	BY WHOM SURVEYED	GROUP Nº	GROUP DATE	MILEAGE MLS	MILEAGE CHS	WHEN SURVEYED BEGUN	WHEN SURVEYED COMPLETED
Exterior	King and Bond	78	April 2, 1925 May 10, 1926	23	79.38	June 1, 1925	Oct. 29, 1927
Subdivisional	Kenneth W. Bond	"	May 10, 1926	59	70.06	Oct. 7, 1927	"
Connecting	"	"	"	2	40.11	"	"
Tract	"	"	"	15	11.89	"	"

AMT

Office of U.S. Supervisor of Surveys
Denver, Colorado, Sept. 14, 1928
The above plat of Township No. 43 N., Range No. 89 W., of the Sixth Principal Meridian, Wyoming is strictly conformable to the field notes of the survey thereof which have been examined and approved.

U.S. Supervisor of Surveys

DEPARTMENT OF THE INTERIOR
GENERAL LAND OFFICE
Washington, D.C., April 13, 1929
The survey represented by this plat having been correctly executed in accordance with the requirements of law and the regulations of this office, is hereby accepted.

Assistant Commissioner

2409-A

43 - 89

29

Click Here for Field Notes

78

4157

TOWNSHIP No. 43 NORTH, RANGE No. 89 WEST of the 6th Principal MERIDIAN.

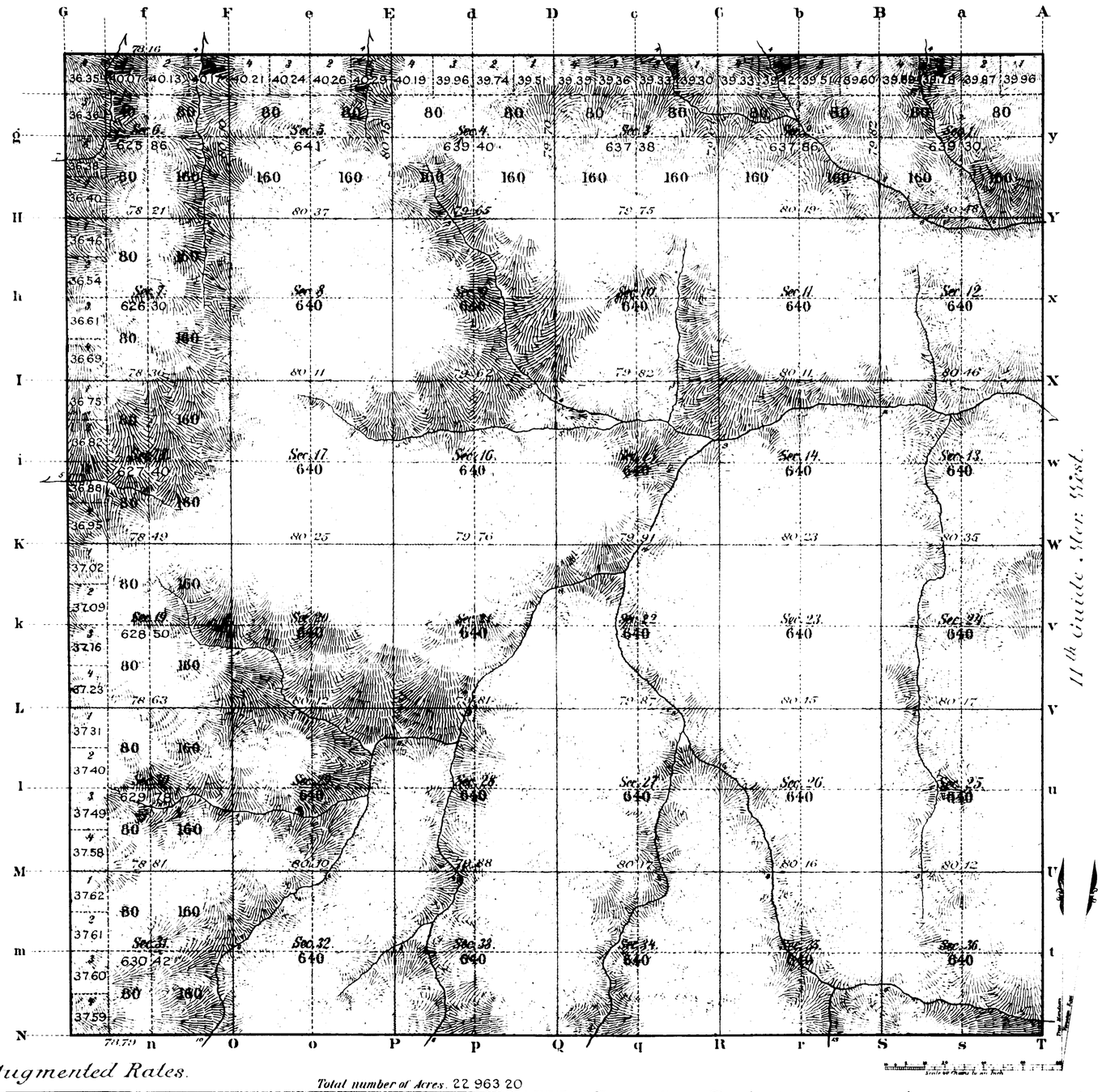

All Augmented Rates.

Total number of Acres. 22 963 20

Surveys Designated	By Whom Surveyed	Date of Contract	Amount of Surveys Mls	Chs	Lks	When Surveyed	Magnetic Declination
Township lines	Ed. F. Stahle	Sep. 21st 1880	11	78	16	Aug. 12 & 14, 1884	
Subdivisions	" " "	" " "	59	73	52	Aug. 26 - Sept 1st	17° 10' to 18° East
Connections							
11th Guide M.W.	C. A. Honey	Jan. 12th 1882	6	0	0	Apr. 13th 1882	

The above Map of Township No. 43 North Range No. 89 West of the Sixth Principal Meridian Wyoming Territory is strictly conformable to the field notes of the survey thereof on file in this Office, which have been examined and approved

Surveyor General's Office, John H. McCormick
Cheyenne, Wyoming
Febry 27th 1885

Surv. Genl.

A. GAST & CO. - ST LOUIS & N.Y.

2409

43 - 89

29

Indexed

4150

EXTERIOR LINES.

Scale 3 miles to 1 inch. Mag. Var. East.

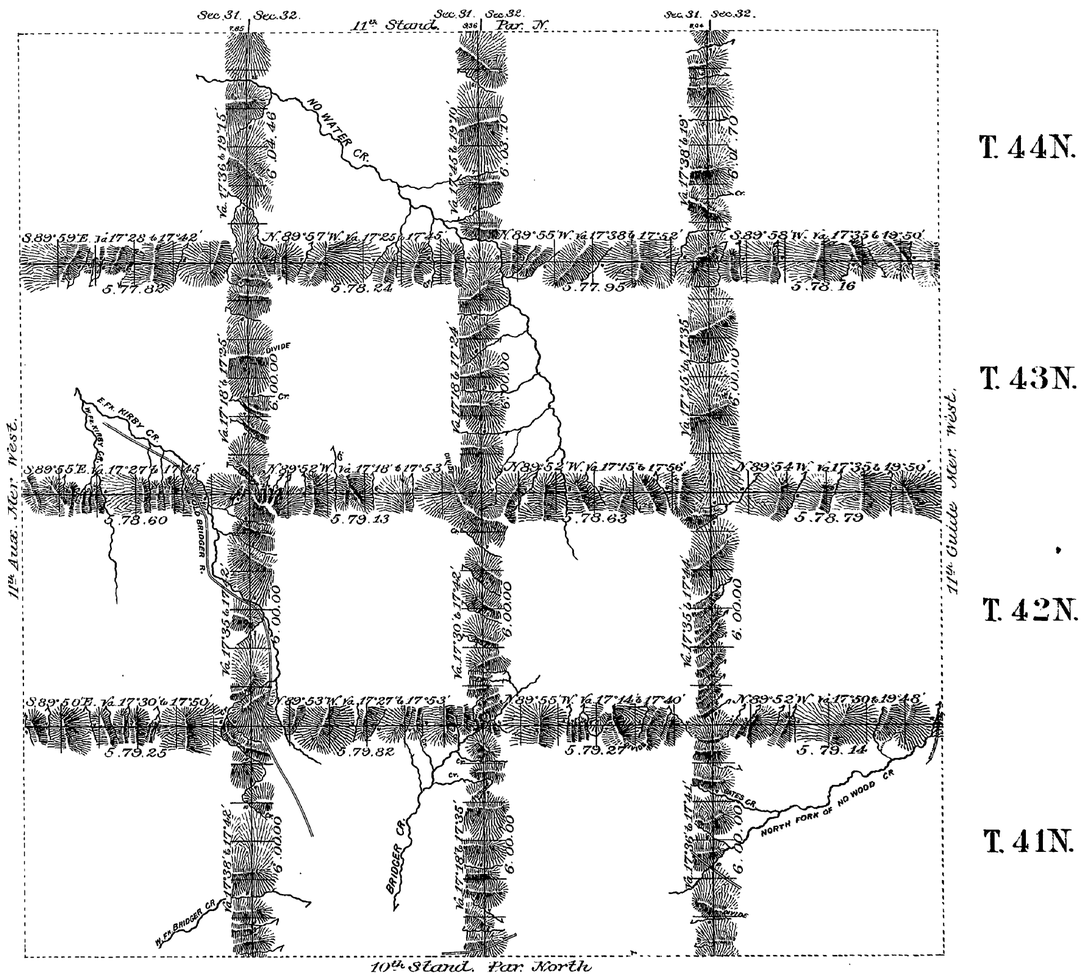

All Augmented Rates.

Surveys Designated	By Whom Surveyed.	Date of Contract.	Amount of Surveys Mls.	Chs.	Lks.	When Surveyed.
Township lines	Ed. F. Stahle	Sep. 21st 1880	143	74	6	Aug. 11-29, 1884
Connections	" " "	" " "		28	25	" " "

I hereby certify that the above diagram of the Exterior lines of Tps 41, 42, 43 & 44 N. R's 89, 90 91 & 92 W. of the 6th Principal Meridian Wyoming Territory, is strictly conformable to the field notes of the survey thereof on file in this office, which have been examined and approved.

Surveyor General's Office,
Cheyenne Wyoming, Febry 27th 1885

John H. McCormick
Surr. Genl.

2404

(22) Indexed 2369

Click Here for Field Notes

54

11TH GUIDE MERIDIAN WEST.

Along West Boundaries of Townships 40 to 48 North, inclusive, Range 88 West of the 6th Principal Meridian Wyo. Ter.

Magnetic Variation East. Scale 40 Chains to one inch

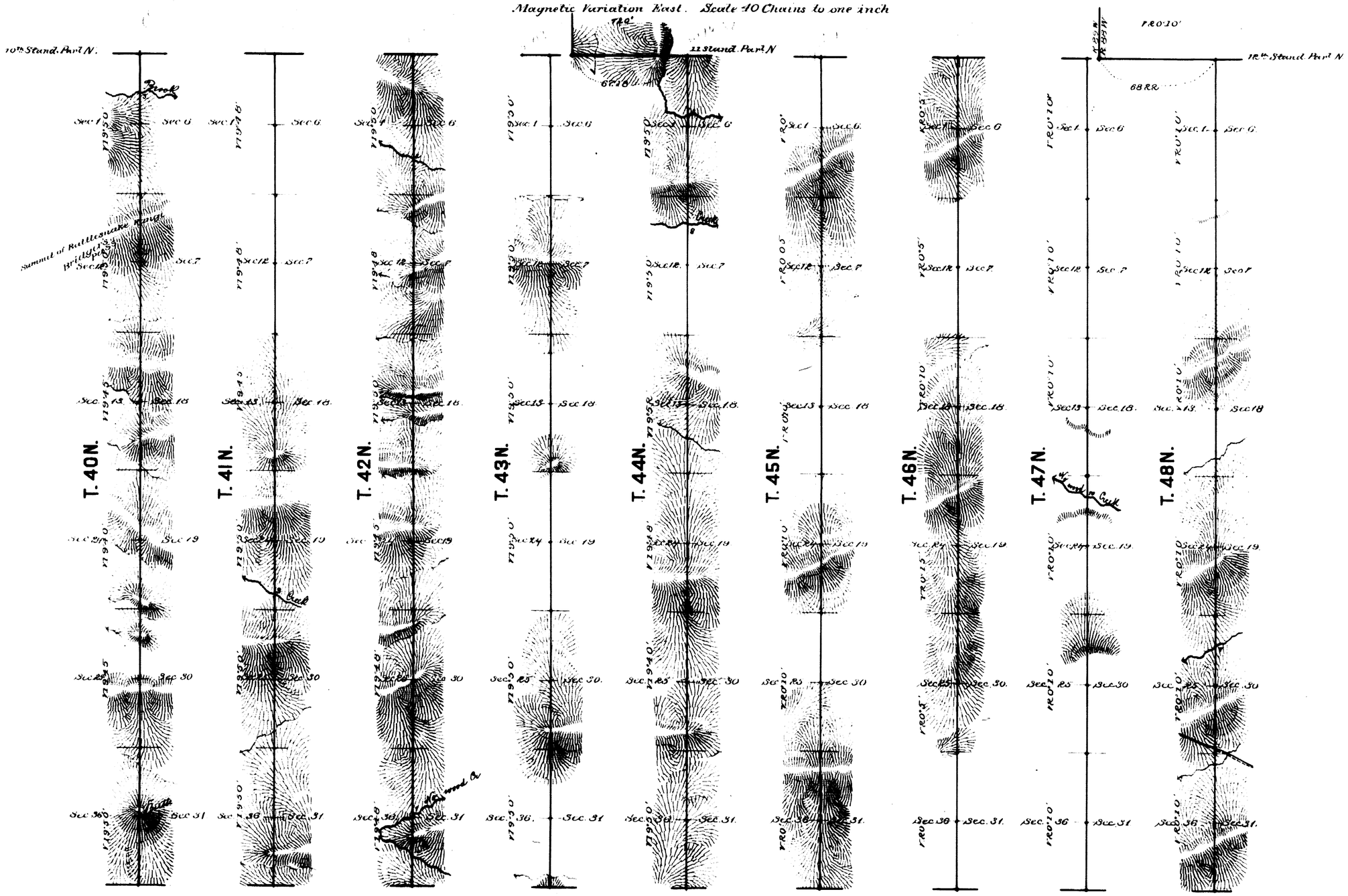

Surveys Designated	By Whom Surveyed	Date of Contract	Amount of Surveys			When Surveyed
11th Guide M.W.	Charles A. Honey	Jan. 12th 1882	54	00	00	April 3d 19 1882
Connections	" "	" "	1	55	40	" " "

I hereby certify that the above diagram of the 11th Guide Meridian West, along west Boundaries of Townships 40 to 48 North inclusive, Range 88 West of the 6th Principal Meridian Wyo. Ter. is strictly conformable to the field notes of the survey thereof on file in this Office which have been examined and approved.

Surveyor General's Office
Cheyenne Wyoming
September 8th 1883

Edw. C. David
Sur. Genl.