Click Here for Field Notes

6112

ORIGIN

TOWNSHIP No. 44 NORTH, RANGE No. 86 WEST OF THE SIXTH PRINCIPAL MERIDIAN, WYOMING

DEPENDENT RESURVEY



This plat of the resurvey of Township No. 44 North, Range No. 86 West, delineates a retracement and reestablishment of the lines of the original surveys as shown upon the plat approved February 16, 1885, in their true original position according to the best available evidence of the position of the original corners; all differences between the measurements shown on the original plat and those derived in the retracement have been distributed proportionally between accepted corners in accordance with surveying rules; reference will be made to the original plat for the showing of areas and more detailed descriptions of the various smaller subdivisions except in sections 1, 3, 4, 6, 7, 18, 19, 30, 31 and 32 where the differences in area are so great as to warrant a recalculation of the public lands therein.

Resurvey authorized by Commissioner's letter "E" dated February 25, 1931

Latitude 43° 44' N.
Longitude 107° 07' W.

Scale: 40 Chains to an Inch

Area Resurveyed 22,885.29 Acres

LINES DESIGNATED	BY WHOM SURVEYED	GROUP		MILEAGE		WHEN SURVEYED	
		No.	DATE	MLS.	CHS.	BEGUN	COMPLETED
Eleventh Standard	Marvin J. Lytle	78	Jan. 27, 1925	5	79.36	July 16, 1925	June 23, 1927
E. and S. Boundaries	Atherly and King	99	June 30, 1931	11	69.22	May 20, 1932	Oct. 7, 1933
W. Boundary	Kimmell and Teller	"	April 4, 1929	5	78.17	June 9, 1930	Sept. 21, 1930
Subdivisional	King and Selsbery	"	June 30, 1931	59	28.92	July 23, 1934	Aug. 16, 1934
Connecting	"	"	"	1	09.64	"	"

Office of U.S. Supervisor of Surveys

Denver, Colorado, Dec. 29, 1936.

The above plat of Township No. 44 North, Range No. 86 West of the Sixth Principal Meridian, Wyoming, is strictly conformable to the field notes of the resurvey thereof which have been examined and approved

U.S. Supervisor of Surveys

DEPARTMENT OF THE INTERIOR
GENERAL LAND OFFICE

Washington, D.C., Feb. 27, 1937.

The resurvey represented by this plat having been correctly executed in accordance with the requirements of law and the regulations of this office is hereby accepted

Acting Assistant Commissioner

AMT

R.E.C. & C.L.

2358-A Trans to Buffalo L.O. June 1, 1937

44-86

Click Here for Field Notes

4074

TOWNSHIP No. 44 NORTH, RANGE No. 86 WEST of the 6th Principal MERIDIAN.



All Lines At Augmented Rates.

Total number of Acres 23,135.41

Surveys Designated	By Whom Surveyed	Date of Contract	Amount of Surveys Mls	Chs	Lks	When Surveyed	Magnetic Declination
W. Township line	Ed. F. Stahle	Sep 21st 1880	6	1	86	July 9th, 1884	
Subdivisions	" " "	" " "	60	9	19	Sept 3-6 "	18° East.
Connections			1	9	4		
E. Township line	" " "	" " "	6	2	38	May 8th 1884	
11th Stand. P. N.	"	" "	5	20	99	July 3rd 1884	

The above Map of Township No. 44 North of Range No. 86 West of the Sixth Principal Meridian Wyoming Territory is strictly conformable to the field notes of the survey thereof on file in this Office, which have been examined and approved.

Surveyor General's Office, John H. Meldrum
Cheyenne Wyoming Sur. Genl.
July 16th 1885

2358

44-86

(29)

Indexed

4066

EXTERIOR LINES.

Scale 3 miles to 1 inch. Magnetic Var. East.

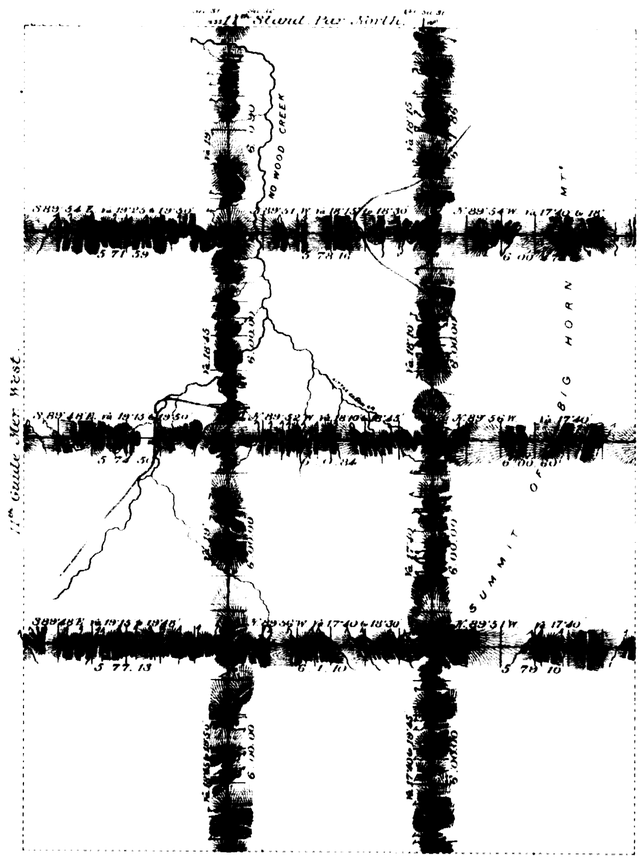

T. 44N.

T. 43N.

T. 42N.

T. 41N.

R. 88W. R. 87W. R. 86W.

Augmented Rates 101 Mls 17 Chs 58 Lks
Regular . 48 ' 67 '

Surveys Designated	By Whom Surveyed	Date of Contract	Amount of Surveys mls	chs	lks	When Surveyed
Township lines	Ed. F. Stahle	Sep. 21st 1880	101	66	25	July 5-17. 1884
Connections	" " "	" " "		35	34	" " "

I hereby certify that the above diagram of the Exterior lines of Townships 41, 42, 43 & 44 North, Ranges 86, 87 & 88 West of the 6th Principal Meridian Wyoming Territory, is strictly conformable to the field notes of the survey thereof on file in this Office, which have been examined and approved.
Surveyor General's Office.
Cheyenne Wyoming. Feb. 16th 1885

John H. Meldrum
Surveyor General