Accession No. 6102

ORIGINAL

RESURVEY TOWNSHIP N°44 NORTH, RANGE N°88 WEST OF THE SIXTH PRINCIPAL MERIDIAN WYOMING

Supplemental Plat of Section 1

Scale 1 in.= 10 chs.

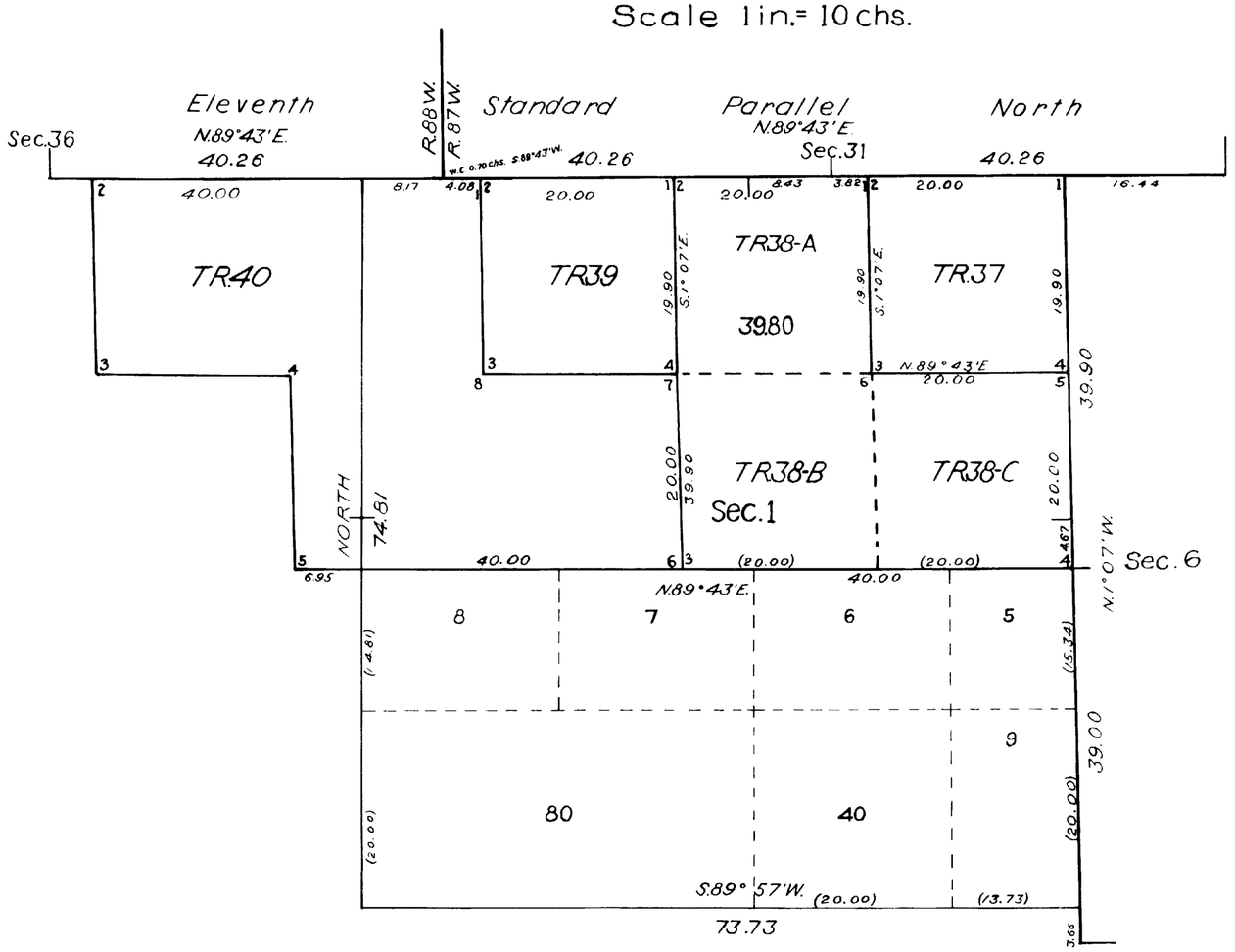

INDEX TO SEGREGATED TRACTS

Tract		Original Survey			
No.	Entry and Status	Tp.	Rg.	Sec.	Subdivn.
38-A	Public Land	44	88	1	Lot 2
38-B	Buffalo List 24	44	88	1	SW4NE4
38-C	S.S. Wyoming Approved	44	88	1	SE4NE4

Public Survey Office
Cheyenne, Wyoming
October 28, 1936

The above Supplemental Plat of Section 1, Township No. 44 North, Range No. 88 West, of the Sixth Principal Meridian, Wyoming, based upon the plat approved November 5, 1931, showing a subdivision of Tract No. 38 into sub-tracts; to permit original Lot 2 of section 1 to be replatted as public land of the United States; prepared in accordance with instructions contained in the Commissioner's Letter "E" 1268475 dated July 28, 1936, is hereby approved.

Joel Q. Naret
Office Cadastral Engineer

Department Of The Interior
General Land Office
Washington, D. C., November 18, 1936.

The amended lottings represented by this supplemental plat having been correctly made in accordance with the regulations of this office, the plat is hereby accepted.

Antoinette Funk
Assistant Commissioner

2374-B

Transmitted to Buffalo L.O. Dec. 8, 1936

44-88

Click Here for Field Notes

4409

ORIGINAL

INDEPENDENT RESURVEY WITH TRACT SEGREGATIONS

TOWNSHIP No. 44 NORTH, RANGE No. 88 WEST OF THE SIXTH PRINCIPAL MERIDIAN, WYOMING.

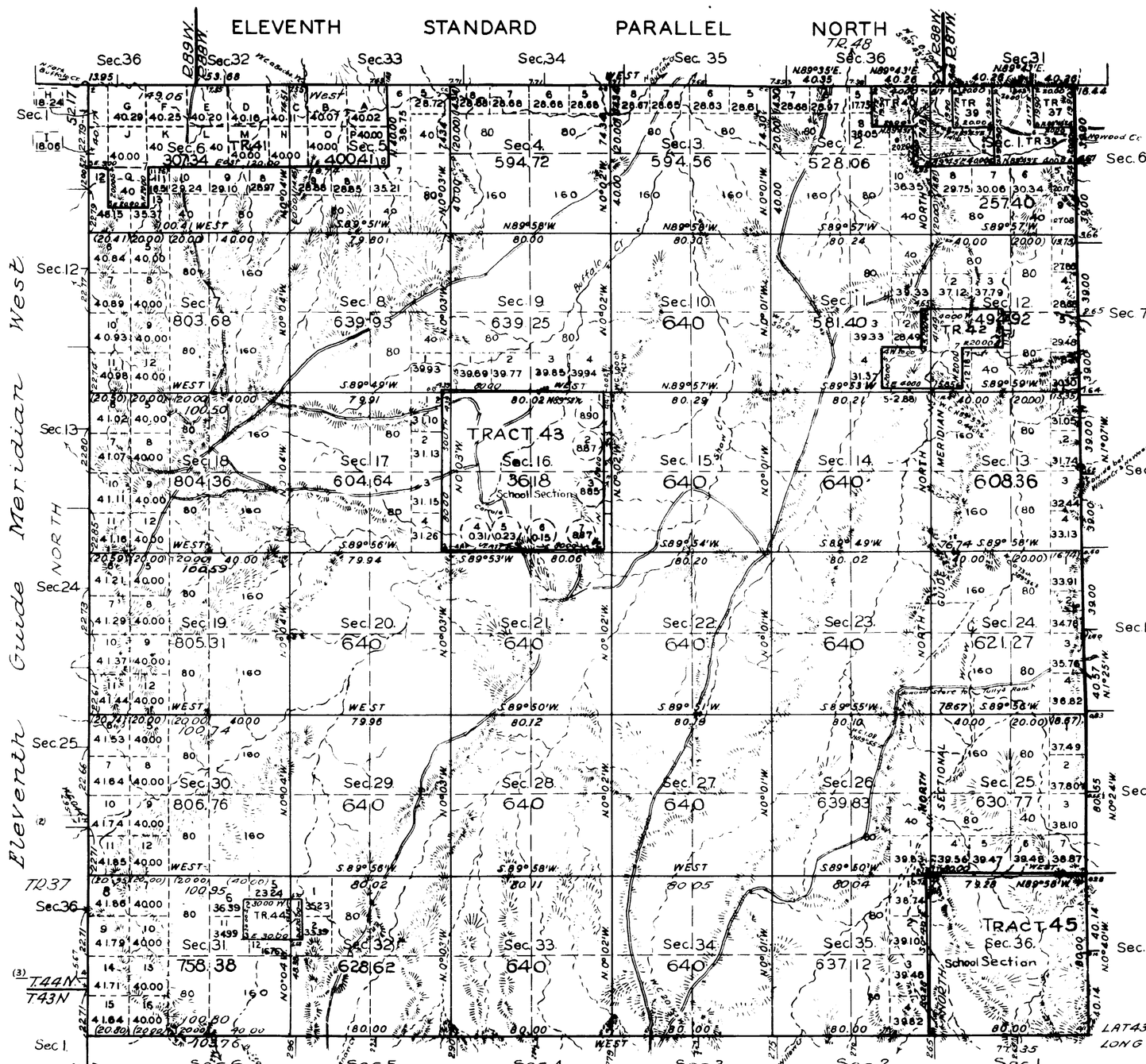

INDEX TO SEGREGATED TRACTS

Tract No.	Tract Entry & Status	Original Survey Tp	Rg	Sec	Subdvn.
37	Buffalo 020319 A.H.E.	44	88	1	Lot 1
39	Clair L. Bishop Patented	44	88	1	Lot 3
38	Buffalo, List 24 State Selection Wyoming Approved	44	88	1	Lot 2 S½NE¼
40	Buffalo 1450 H.E. Joseph Henry Patented	44	88	1	Lot 4 S½NW¼
		44	88	2	Lot 1
41	Buffalo 028476 S.R.H.E. William Gordon Pending	44	88	5	Lots 1,2,3,4 S½N½
		44	88	6	Lots 1,2,3,4,5 S½N½, NE¼SW¼
42	Buffalo List 25 State Selection Wyoming Approved	44	88	12	N½SW¼ SW¼SW¼
		44	88	11	SE¼SE¼
43	Designated School Sec.	44	88	16	All
44	Buffalo 027130 Heirs of Abel M. Woodworth Patented	44	88	31	NE¼SE¼
45	Designated School Sec.	44	88	36	All

Resurvey authorized March 28, 1929

All tract segregations shown hereon represent the position and form of said tracts under the original description as referred to the original survey, located as such on the ground according to the best available evidence of their true position

Scale: 40 chs to an inch

Area Resurveyed, Public Land 21103.27 Acs.
Tracts 2506.12 "

LINES DESIGNATED BY	WHOM SURVEYED	GROUP No	DATE	MILEAGE MLS.	CHS.	WHEN SURVEYED BEGUN	COMPLETED
East Bdy	A.C. Kimmell & W.H. Teller	99	April 4, 1929	5	75.30	May 23, 1930	May 27, 1930
Subdivisional	" "	"	"	60	60.64	May 28, 1930	June 5, 1930
Connecting	" "	"	"	5	30.10	May 23, 1930	June 5, 1930
Tract	" "	"	"	15	48.88	May 28, 1930	June 5, 1930
South Bdy.	C.W. Atherly	99	April 4, 1929	6	20.80	Sept. 25, 1929	Sept 27, 1929
Stand. Par'l	M.J. Lytle	91	Sept 25, 1926	6	12.23		June 1927
Guide Meridian	K.W. Bond	78	May 10, 1926	5	74.88		May 1928

Office of U.S. Supervisor of Surveys
Denver, Colorado Nov. 5 1931

The above plat of Township No. 44 North, Range No. 88 West of the Sixth Principal Meridian, Wyoming is strictly conformable to the field notes of the survey thereof which have been examined and approved

Frank A. Johnson
U.S. Supervisor of Surveys

DEPARTMENT OF THE INTERIOR
GENERAL LAND OFFICE
Washington, D.C., December 9, 1933.

The survey represented by this plat having been correctly executed in accordance with the requirements of law and the regulations of this office is hereby accepted.

Assistant Commissioner

2374-A

Transmitted to Surveyor in Land Office May 29, 1931

44-88

(29)

Click Here for Field Notes

43.

4108

TOWNSHIP No. 44 NORTH, RANGE No. 88 WEST of the 6th Principal MERIDIAN.

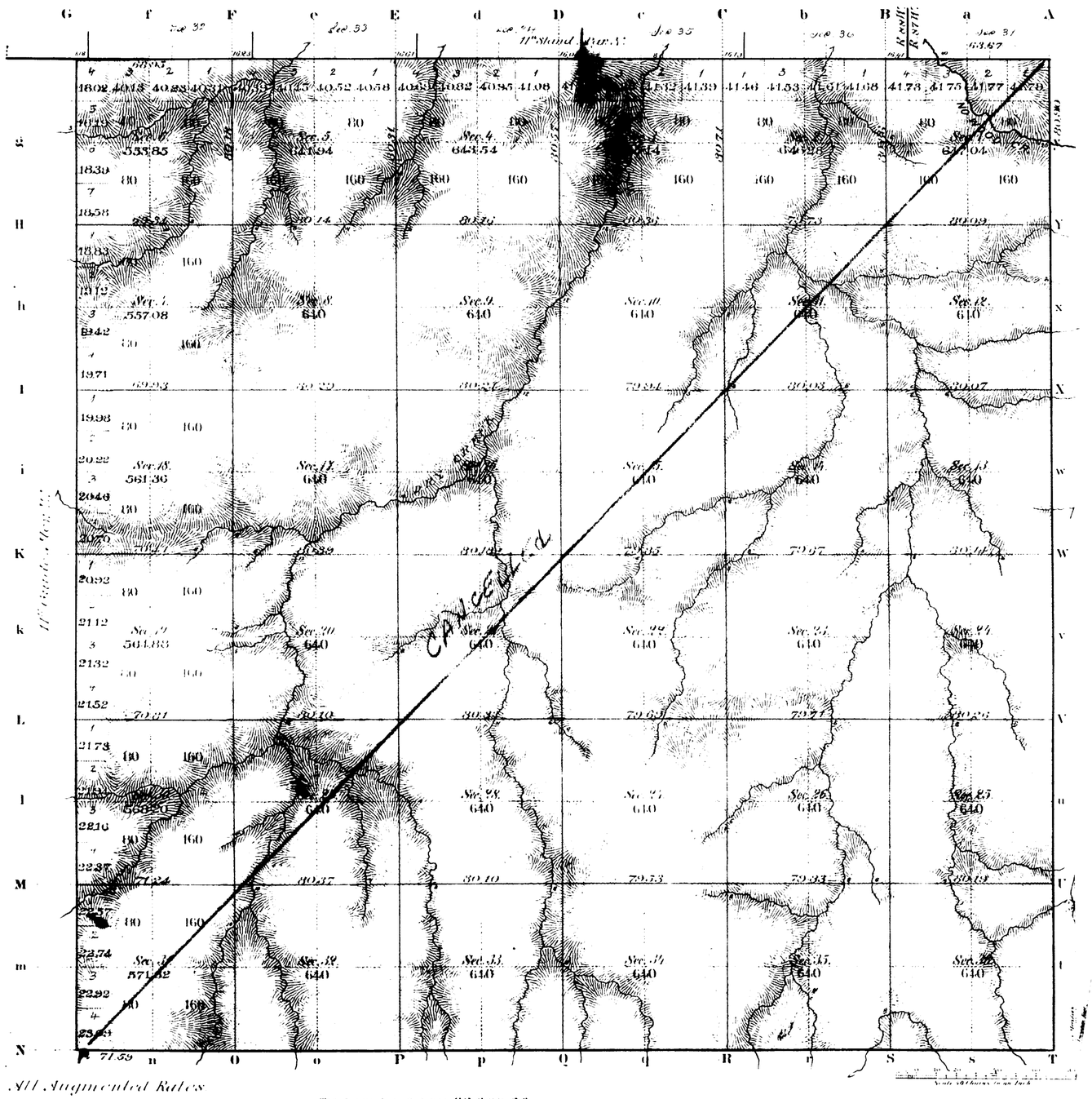

All Augmented Rates

Total number of Acres 22,600.63

Surveys Designated	By Whom Surveyed	Date of Contract	Amount of Surveys Mls	Chs	Lks	When Surveyed	Magnetic Declination
Township lines							
Subdivisions	Ed. F. Stahle	Sep. 21st 1880	59	35	74	Aug 23 28 1884	19° 25' East
Connections	" " "	" " "	1	01	49	" " " "	
11th Stand. P.N.	" " "	" " "	6	23	67	July 2nd 1884	
11th Guide M.W.	Chas. A. Toney	Jan. 12th 1882	6	0	0	Apr. 14th 1882	

The above Map of Township No. 44 North of Range No. 88 West of the Sixth Principal Meridian Wyoming Territory is strictly conformable to the field notes of the survey thereof on file in this Office which have been examined and approved.

Surveyor General's Office John H. Meldrum
Cheyenne Wyoming Sur. Gen.l
Dec. 16th 1885

2374

A. GASS & CO. ST. LOUIS, N.Y.

(29)

1066

EXTERIOR LINES.

Scale 3 miles to 1 inch. Magnetic Var: East.

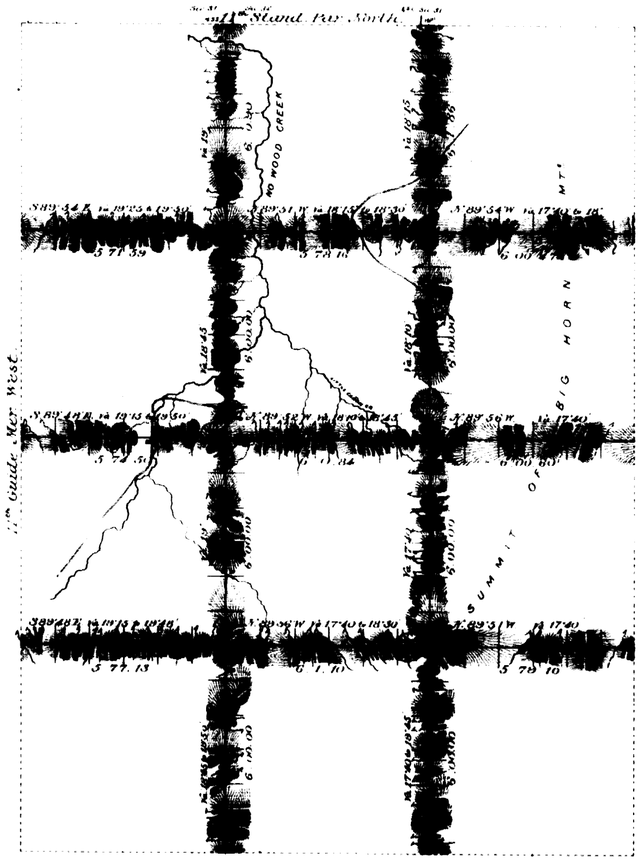

T. 44N.

T. 43N.

T. 42N.

T. 41N.

R.88W. R.87W. R.86W.

Augmented Rates 101 Mls 17 Chs 58 Lks
Regular . 48 ' 67 '

Surveys Designated	By Whom Surveyed	Date of Contract	Amount of Surveys			When Surveyed
			mls	chs	lks	
Township Lines	Ed. F. Stahle	Sep 21st 1880	101	66	25	July 5 17, 1884
Connections	" " "	" " "		35	34	" "

I hereby certify that the above diagram of the Exterior Lines of Townships 41, 42, 43 & 44 North, Ranges 86, 87 & 88 West of the 6th Principal Meridian Wyoming Territory, is strictly conformable to the field notes of the survey thereof on file in this Office, which have been examined and approved.
Surveyor Generals Office.
Cheyenne Wyoming, Feb.y 16th 1885

Surveyor General

2352

(22) Indexed 2369

Click Here for Field Notes

11TH GUIDE MERIDIAN WEST.

Along West Boundaries of Townships 40 to 48 North, inclusive, Range 88 West of the 6th Principal Meridian Wyo. Ter.

Magnetic Variation East. Scale 40 Chains to one inch

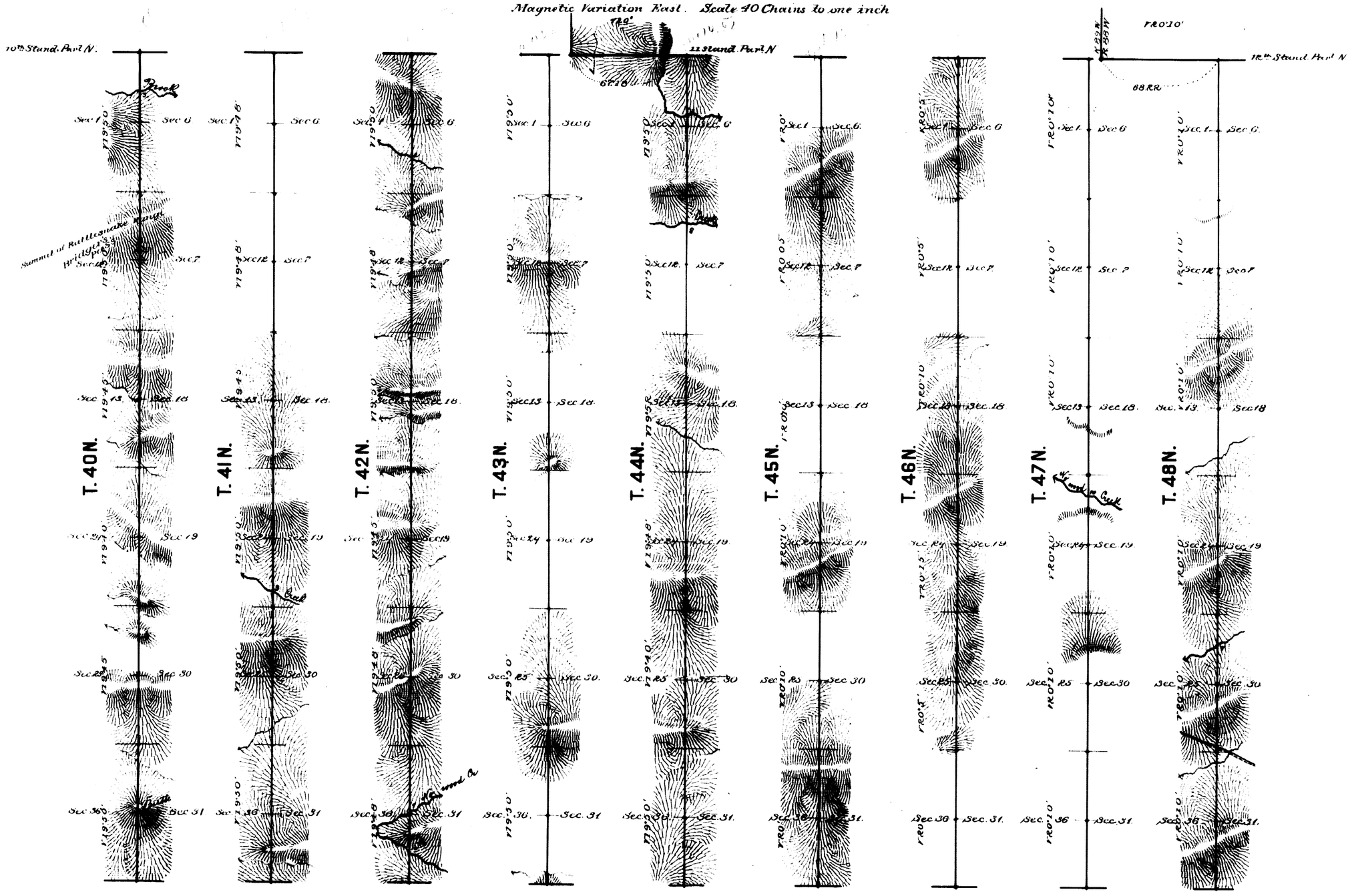

Surveys Designated	By Whom Surveyed	Date of Contract	Amount of Surveys			When Surveyed
11th Guide M.W.	Charles A. Honey	Jan. 12th 1882	54	00	00	April 3rd 19 1882
Connections	" "	" "	1	55	40	" " "

I hereby certify that the above diagram of the 11th Guide Meridian West, along west Boundaries of Townships 40 to 48 North inclusive, Range 88 West of the 6th Principal Meridian Wyo. Ter. is strictly conformable to the field notes of the survey thereof on file in this Office which have been examined and approved.

Surveyor General's Office
Cheyenne Wyoming
September 1st 1883

Edw. C. David
Sur. Genl.