Click Here for Field Notes

4168 (4-675b) ORIGINAL

INDEPENDENT RESURVEY WITH TRACT SEGREGATION

TOWNSHIP Nº 44 NORTH, RANGE Nº 90 WEST OF THE SIXTH PRINCIPAL MERIDIAN, WYOMING

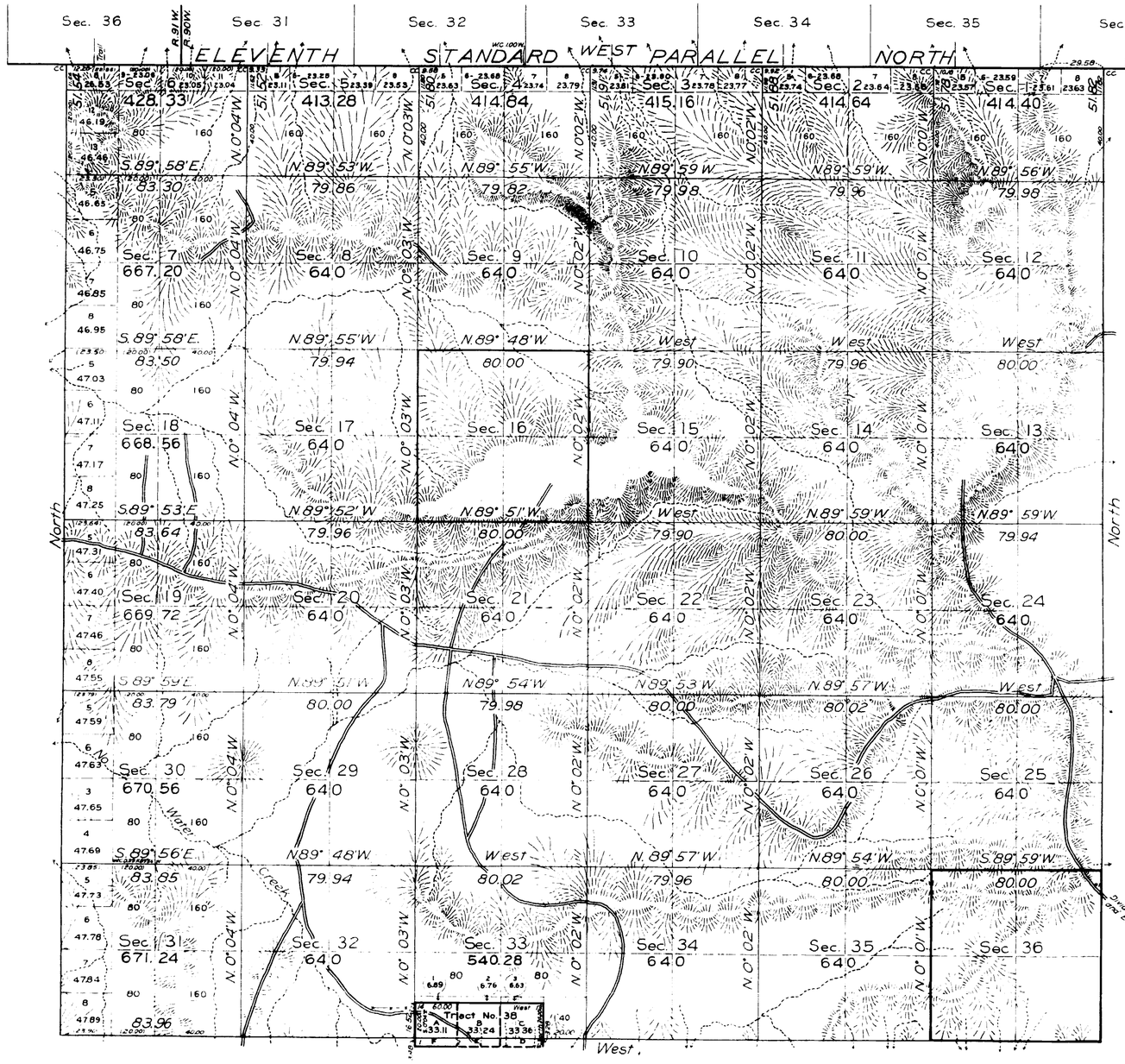

INDEX TO SEGREGATED TRACTS

Tract		Original Survey			
No.	Entry and Status	T.	R.	Sec.	Subdivisions
38	Buffalo 021405	44	90	33	S½SW¼, SW¼SE¼
	S.R.H.E.	43	90	3	Lots 3 and 4, S½NW¼
	Camille Mazet			3	N½SW¼, SE¼SW¼
	Final Certificate			4	Lots 1, 2 and 3, S½NE¼
				10	NE¼NW¼

Note: Centennial School Sections 16 and 36 are conformed to to the lines of the resurvey under the original description.

All tract segregations shown hereon and all other claims shown to conform to the lines of the resurvey, whether by the original or new tract subdivisions, represent the position and form of said tract under the original description as referred to the original survey, located as nearly as possible on the ground according to the best available evidence of the original location.

Per Instructions of Commissioner's letter "F" dated March 9, 1926

Lat. Mean 43° 44' N.
Longitude 107° 34' W.

Mean Magnetic Declination.

Scale 40 Chains to an Inch

LINES DESIGNATED	BY WHOM SURVEYED	No	GROUP DATE	MILEAGE MLS	MILEAGE CHS	WHEN SURVEYED BEGUN	WHEN SURVEYED COMPLETED
Exterior	King, Bond and Lytle	78	April 2, 1925, May 10, 1926 and Aug 5, 1926	23	23.18	June 1, 1925	June 1, 1928
Subdivisional	Kenneth W. Bond	"	May 10, 1926	58	36.09	June 6, 1928	July 3, 1928
Connecting	"	"	"		48.75	"	"
Tract No. 38	King and Bond	"	April 2, 1925			Sept 19, 1925	Oct 10, 1928

AMT

Office of U.S. Supervisor of Surveys
Denver, Colorado, Nov. 2, 1929
The above plat of Township No. 44 North, Range No. 90 West of the Sixth Principal Meridian, Wyoming, is strictly conformable to the field notes of the survey thereof which have been examined and approved.

U.S. Supervisor of Surveys

DEPARTMENT OF THE INTERIOR
GENERAL LAND OFFICE
Washington, D.C., Nov. 25, 1929.
The survey represented by this plat having been correctly executed in accordance with the requirements of law and the regulations of this office, is hereby accepted.

Assistant Commissioner

2414-A

Trans. to Buffalo L.O. Mch 1, 1930

44-90

29

Click Here for Field Notes

83

4167

TOWNSHIP Nº 44 NORTH, RANGE Nº 90 WEST of the 6TH Principal MERIDIAN.

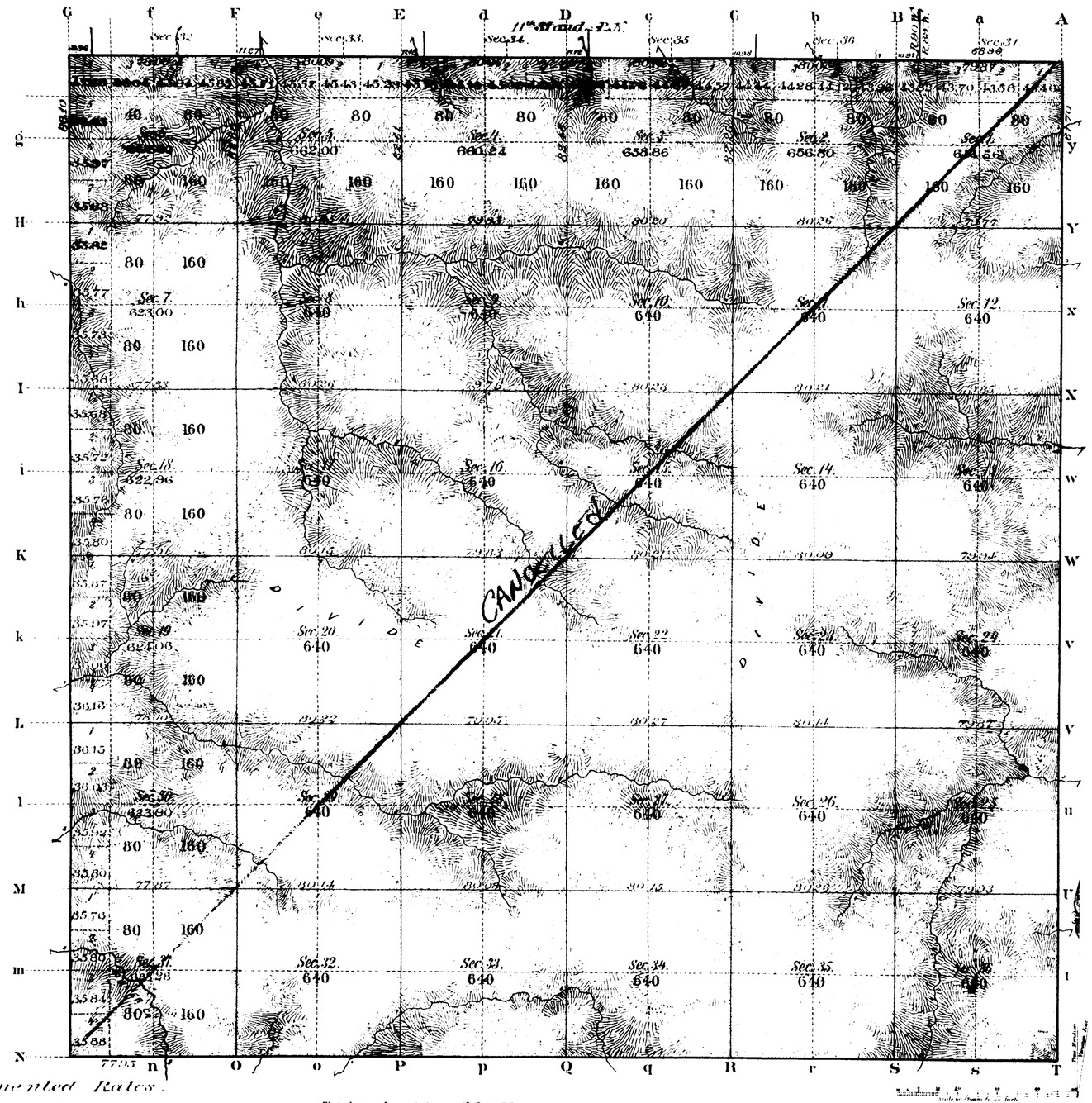

All Augmented Rates

Total number of Acres 23,057.06

Surveys Designated	By Whom Surveyed	Date of Contract	Amount of Surveys Mls	Chs	Lks	When Surveyed	Magnetic Declination
1st Township line	Ed. P. Shields	Sep. 21st 1880	6	3	10	Aug. 20th 1884	
Subdivisions	" " "	" " "	60	3	53	Sep. 5th 1884	17°28' 17°55' E
Connections	" " "	" " "		55	46	" " "	
11th Stand. P.N.	R. H. Woods	May 15th 1882	5	18	42	Jun. 23d 1882	

The above Map of Township No. 44 North, Range No. 90 West of the Sixth Principal Meridian Wyoming Territory is strictly conformable to the field notes of the survey thereof on file in this Office, which have been examined and approved

Surveyor General's Office
Cheyenne, Wyoming
February 27th 1885

Surv. Gen.l

2414

A. GAST & CO. - ST. LOUIS & N.Y.

44-90

29

Indexed

4150

EXTERIOR LINES.

Scale 3 miles to 1 inch. Mag. Var. East.

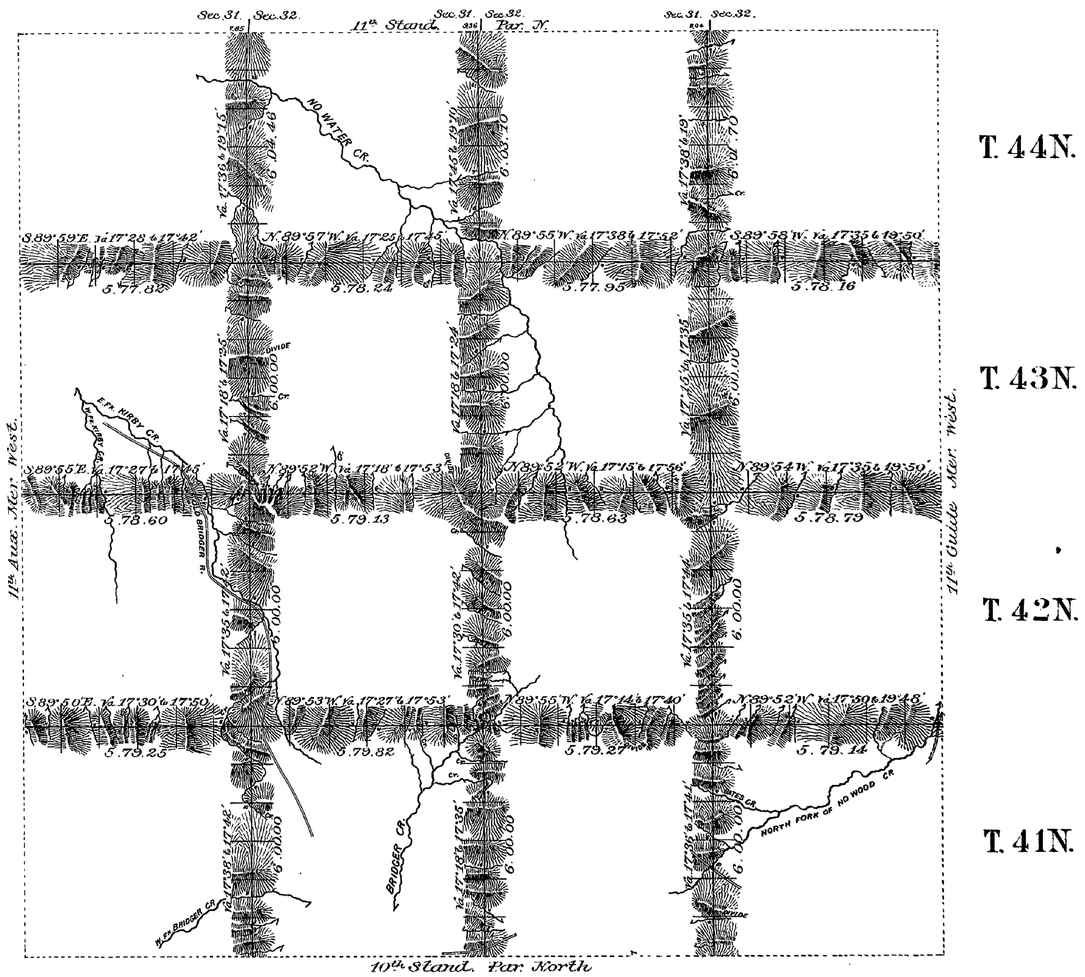

All Augmented Rates.

Surveys Designated	By Whom Surveyed.	Date of Contract.	Amount of Surveys Mls.	Chs.	Lks.	When Surveyed.
Township lines	Ed. F. Stahle	Sep. 21st 1880	143	74	6	Aug. 11-29, 1884
Connections	" " "	" " "		28	25	" " "

I hereby certify that the above diagram of the Exterior lines of Tps 41, 42, 43 & 44 N. R's 89, 90 91 & 92 W. of the 6th Principal Meridian Wyoming Territory, is strictly conformable to the field notes of the survey thereof on file in this office, which have been examined and approved.

Surveyor General's Office,
Cheyenne Wyoming, Febry 27th 1885

John H. McCormick
Surr. Genl.

2404