Click Here for Field Notes

4091

ORIGINAL

TOWNSHIP No. 45 NORTH, RANGE No. 87 WEST OF THE SIXTH PRINCIPAL MERIDIAN, WYOMING.

DEPENDENT RESURVEY

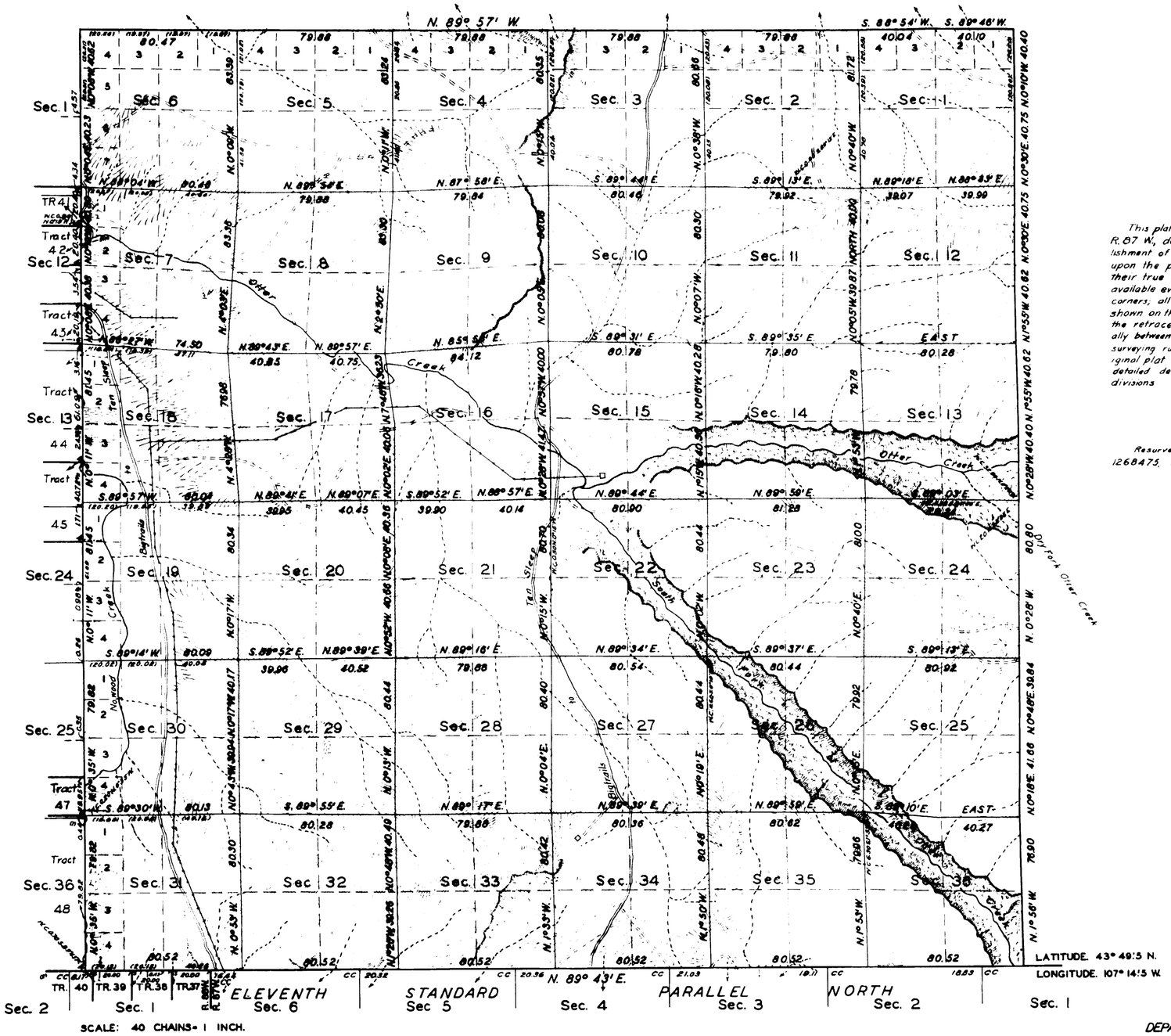

SCALE: 40 CHAINS = 1 INCH.

LATITUDE. 43° 49:5 N.
LONGITUDE. 107° 14:5 W.

This plat of the resurvey of Township No 45 N, R. 87 W., delineates a retracement and reestablishment of the lines of the original survey as shown upon the plat approved February 16, 1885, in their true original position according to the best available evidence of the position of the original corners, all differences between the measurements shown on the original plat and those derived in the retracement have been distributed proportionally between accepted corners in accordance with surveying rules, reference will be made to the original plat for the showing of the areas and more detailed descriptions of the various smaller subdivisions

Resurvey authorized by Comissioner's letter "E" 1268475, dated October 17 1927

AREA RESURVEYED, 23,058.45 ACRES.

LINES DESIGNATED	BY WHOM SURVEYED	GROUP		MILEAGE		WHEN SURVEYED	
		NO.	DATE	MLS.	CHS.	BEGUN	COMPLETED
N. & E. EXTERIORS	MARK D. KING	99	SEPTEMBER 5, 1928	12	2.87	MAY 12, 1930	JUNE 14, 1930
SUBDIVISIONAL	"	"	"	60	24.15	"	"
S. & W. EXTERIORS	MARVIN J. LYTLE	91	SEPTEMBER 25, 1926	12	7.69	JUNE 7, 1927	JUNE 23, 1927

Office of U. S. Supervisor of Surveys
Denver, Colorado, March 9, 1932.
The above plat of Township No. 45 North, Range No. 87 West of the Sixth Principal Meridian, Wyoming, is strictly conformable to the field notes of the resurvey thereof which have been examined and approved.

U. S. Supervisor of Surveys.

DEPARTMENT OF THE INTERIOR
GENERAL LAND OFFICE
Washington, D.C., March 28, 1932.
The resurvey represented by this plat, having been correctly executed in accordance with the requirements of law and the regulations of this office, is hereby accepted.

Assistant Comissioner.

MJL

2367-A

Transmitted to Buffalo L.O. July 25, 1932

45-87

Click Here for Field Notes

accession no. 4090

TOWNSHIP No. 45 NORTH. RANGE No. 87 WEST of the 6th Principal MERIDIAN.



Augmented Rates. 59 Mls 69 Chs 46 Lks
Regular " 13 " 22 "

11th Stand. Par. S.

Total number of Acres. 23,056.45

Surveys Designated	By Whom Surveyed	Date of Contract	Amount of Surveys Mls	Chs	Lks	When Surveyed	Magnetic Declination
Township lines	Ed. F. Stahle	Sep. 21st 1880	12	0	59	July 24th & 25, 1884	
Subdivisions	" "	" "	60	2	68	Sep. 12 15, 1884	18°20'-18°30' East
Connections							

The above Map of Township No. 45 North Range No. 87 West of the Sixth Principal Meridian Wyoming Territory is strictly conformable to the field notes of the survey thereof on file in this Office which have been examined and approved

Surveyor General's Office, John W. McCarrons
Dir. Genl.

Cheyenne Wyoming
Feby 16th 1885

A. Gast & Co. St. Louis Mo.

2367

45-87

4069

ORIGINAL

DEPENDENT RESURVEY ELEVENTH STANDARD PARALLEL NORTH

THROUGH RANGES 86 AND 87 WEST OF THE SIXTH PRINCIPAL MERIDIAN, WYOMING

Scale: 40 Chains to an Inch

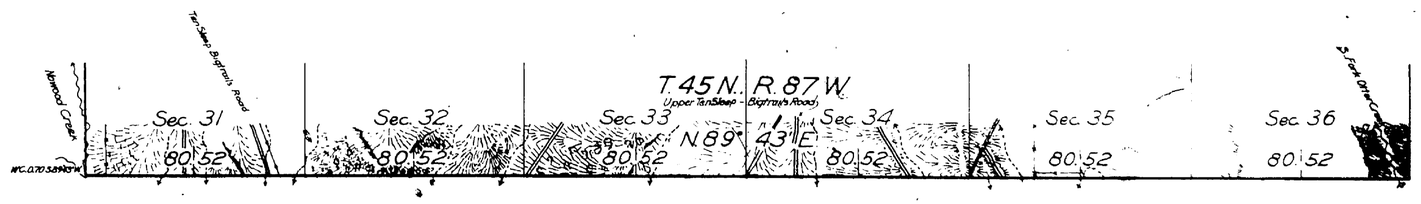

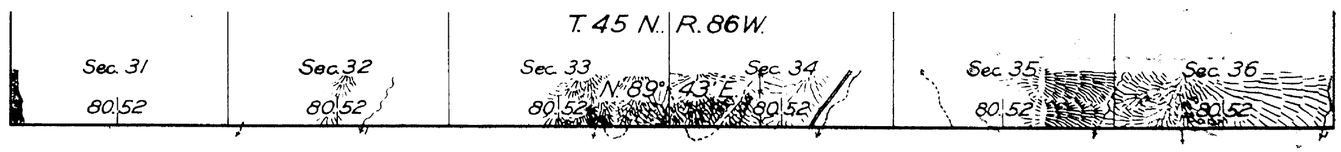

Resurvey authorized by Commissioner's letters "E" dated March 9, July 28 and August 31, 1926

LINES DESIGNATED	BY WHOM SURVEYED	Nº	GROUP DATE	MILEAGE MLS.	MILEAGE CHS.	WHEN SURVEYED BEGUN	WHEN SURVEYED COMPLETED
11th Standard Parallel	Marvin J. Lytle	91	Sept. 25, 1926	12	6.24	June 7, 1927	June 23, 1927

Office of U.S. Supervisor of Surveys

Denver, Colorado, May 23, 1928.

The above plat of the Eleventh Standard Parallel North, through Ranges 86 and 87 West of the Sixth Principal Meridian, Wyoming, is strictly conformable to the field notes of the resurvey thereof which have been examined and approved

U.S. Supervisor of Surveys

DEPARTMENT OF THE INTERIOR

GENERAL LAND OFFICE

Washington, D.C., August 15, 1928

The survey represented by this plat having been correctly executed in accordance with the requirements of law and the regulations of this office, is hereby accepted

Acting Assistant Commissioner

AMT

2354-A

(29)

Indexed

4068

11TH STANDARD PARALLEL NORTH.

Along South Boundary of T'p 45 N. in R's 86, 87 & 88 W. of the 6th P. M. Wyo. Ter.

Scale 40 Ch's to 1 inch. Magnetic Var. East.

Course S.89° 54' E.



All Augmented Rates.

Surveys Designated	By Whom Surveyed.	Date of Contract.	Amount of Surveys. mls. chs. lks.	When Surveyed.
11th Stand. P. N.	Ed. F. Stahle	Sep. 21st 1880	17 40 0	June 30-July 3, 1884

I hereby certify that the above diagram of the 11th Stand. Par. North along the South Boundary of T'p 45 N. in R's 86, 87 & 88 W. of the 6th Principal Meridian, Wyoming Territory, is strictly conformable to the field notes of the survey thereof on file in this office, which have been examined and approved.

Surveyor General's Office,
Cheyenne Wyoming Feb'y 16th 1885

John H. Maldrum
Sur. Gen.

2354

Indexed

4067

EXTERIOR LINES.

Scale 3 miles to 1 inch. Magnetic Var. East.

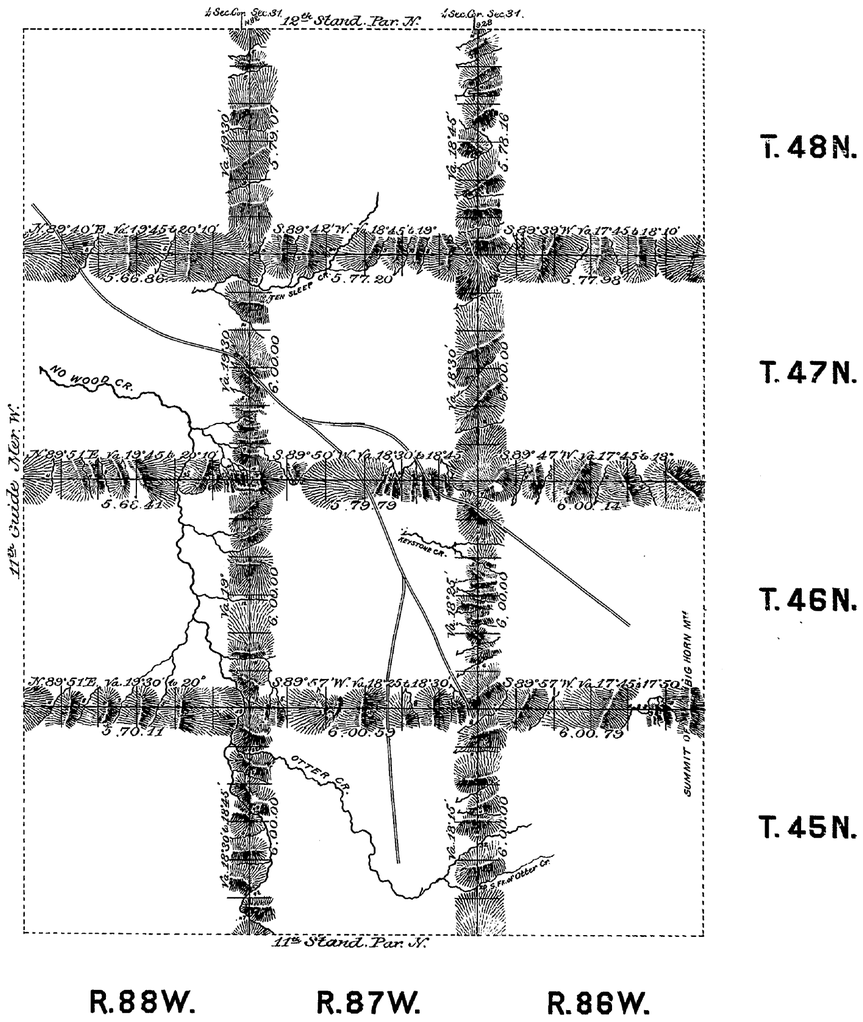

All lines at Augmented Rates.

Surveys Designated	By Whom Surveyed.	Date of Contract.	Amount of Surveys mls.	chs.	lks.	When Surveyed.
Township lines	Ed. F. Stahle	Sep. 21st 1880	101	39	10	July 18-31, 1884
Connections	" " "	" " "		24	10	" " "

I hereby certify that the above diagram of the Exterior lines of Townships 45, 46, 47 & 48 North, Ranges 86, 87 & 88 West of the 6th Principal Meridian Wyoming Territory, is strictly conformable to the field notes of the survey thereof on file in this office, which have been examined and approved.

Surveyor General's Office,
Cheyenne Wyoming.....Feb.y 16th 1885

John H. Mel[illegible]
Sur. Gen.l