Click Here for Field Notes

3347 ORIGINAL

Accepted January 9, 1922

Resurvey Township Nº 45 North, Range Nº 92 West of the Sixth Principal Meridian, Wyoming

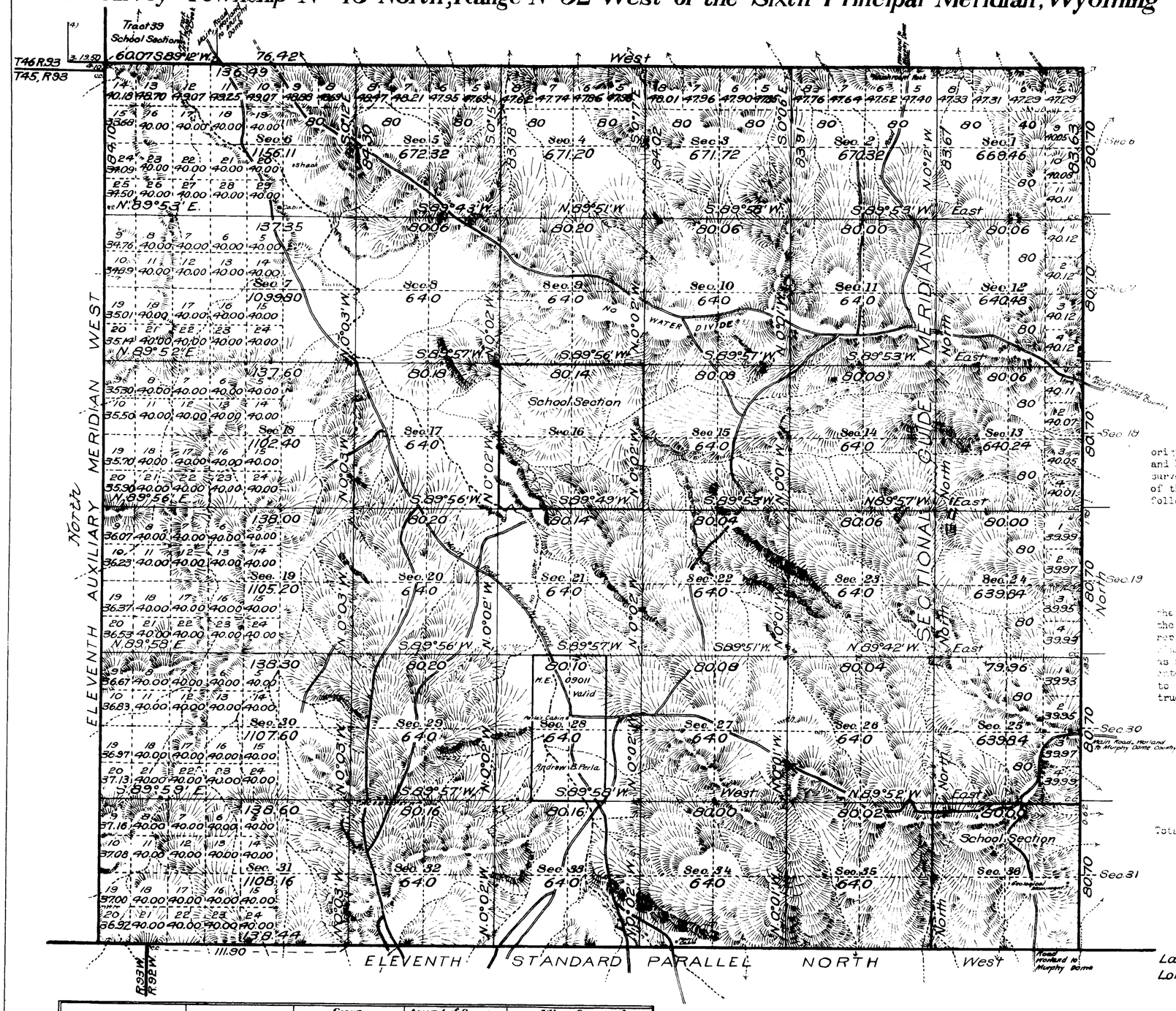

H.E. 09011 of Andrew B. Perla, originally described as W½W½ Sec. 28, and E½E½ Sec. 29, conforms to the resurvey under the description in terms of the subdivision of the resurvey as follows: W½E½ and E½W½ Sec. 28.

All claims shown to conform to the lines of the resurvey whether by the original or new legal subdivisions represent the position and form of said claims under the original description as referred to the original survey located as such on the ground according to the best available evidence of their true position.

Total area 2[illegible],0[illegible].69 Acres.

Latitude 43°49' N
Longitude 107°49' W.

Surveys Designated	By Whom Surveyed	Group Nº	Group Date	Amount of Surveys Mls	Amount of Surveys chs	Amount of Surveys lks	When Surveyed Begun	When Surveyed Completed
Resurvey Subdivisions	Douglas & Riley	43	Feb. 27, 1917	63	71	61	Sept 11, 1919	Oct. 17, 1919
Connections	" " "	"	" " "		9	20	" "	" "
Resurvey North Bdy	" " "	"	" " "	6	56	49	Aug 23, 1919	Aug. 27, 1919
Resurvey East Bdy	" " "	"	" " "	6	04	20	Sept 11, 1919	Oct 1, 1919
Resurvey 11th St Par N.	" " "	"	" " "	6	58	44	Sept 16, 1919	Sept 17, 1919
Resurvey 11th Aux Mer W.	Wilford W. Utterback	3	July 21, 1910	6	04	10	Aug 17, 1910	Aug 18, 1910

The above map of Resurvey Township Nº 45 North, Range Nº 92 West of the Sixth Principal Meridian, Wyoming, is strictly conformable to the field notes of the resurvey thereof on file in this office, which have been examined and approved.

U.S. Surveyor General's Office
Cheyenne, Wyoming July 29, 1921

Charles L. Decker
Surveyor General

A.L.R.

AMT

2072-A.

Trans & Buffalo
March 4, 1922

45-92

Click Here for Field Notes

3346

TOWNSHIP No. 45 NORTH. RANGE No. 92 WEST of the 6th Principal MERIDIAN.

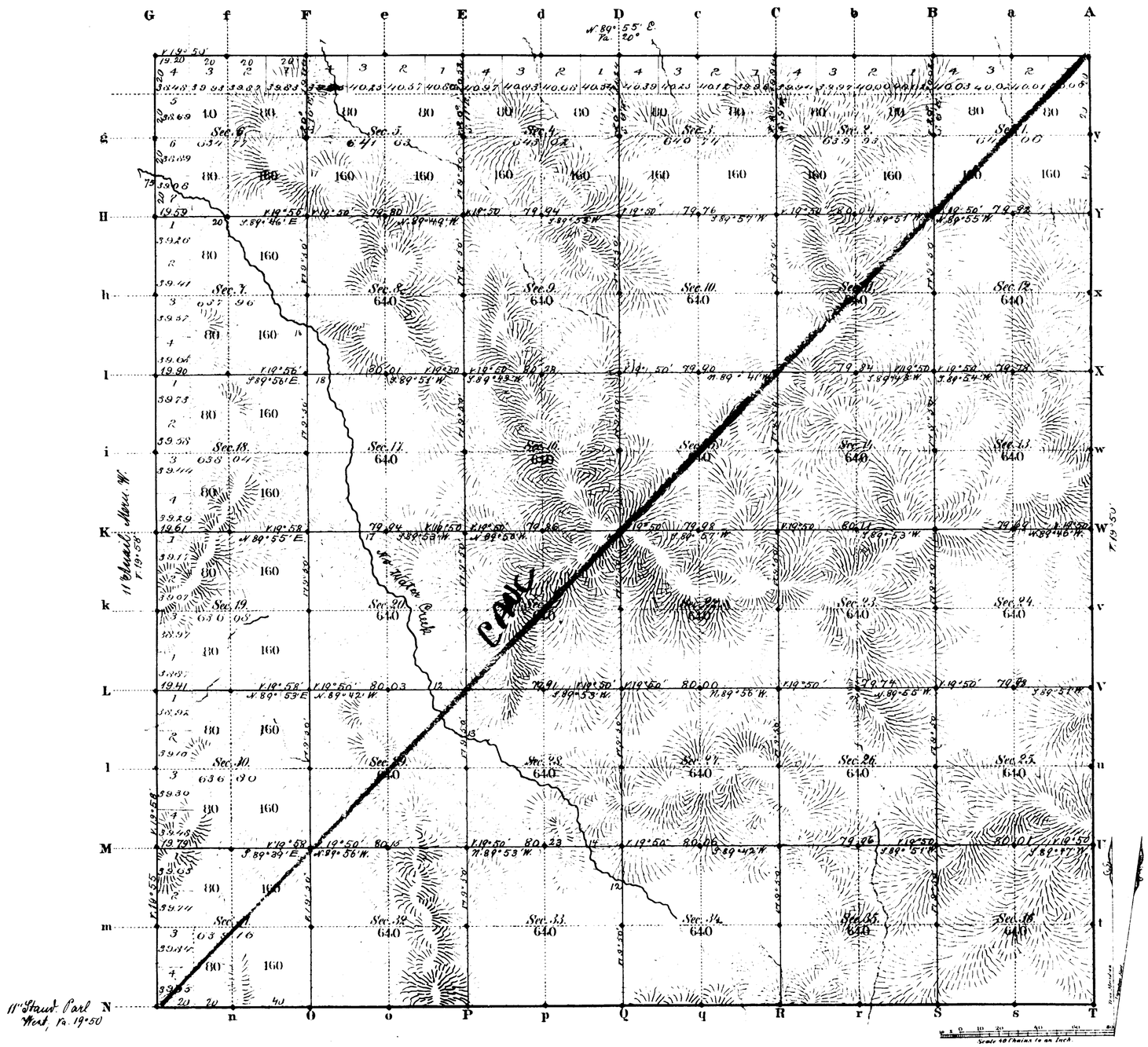

Total number of Acres 23,028.19

Surveys Designated	By Whom Surveyed	Date of Contract	Amount of Surveys Mls. Chs. Lks.	When Surveyed	Magnetic Declination
E. & N. Township lines	C. W. Weishaar Jr.	May 15, 1882	14 74 20	Nov. 13, 14, 1882	19°54' East
Subdivisions	R. H. Woods	" " "	39 22 80	June 25-27, 1883	19°50' " "
Connections					
11th Stand. M. W.	" "	" "	5 00 00	June 25, 1882	
11th Stand. Par. N.	Chas. A. Honey	Jan. 12, 1882	6 00 00	Apr. 24, 1882	

The above Map of Township No. 45 North Range No. 92 West of the Sixth Principal Meridian Wyoming Territory is strictly conformable to the field notes of the survey thereof on file in this Office, which have been examined and approved.

Surveyor General's Office,
Cheyenne Wyoming
March 1st 1884

Edw. C. Daigle
Dir. Gen.

A. Gast & Co. St. Louis Mo.

Cave
45-92

2072

2942

44 Idaho

4903

RESURVEY

TOWNSHIP EXTERIORS

Scale: 1 inch to 160 Chains

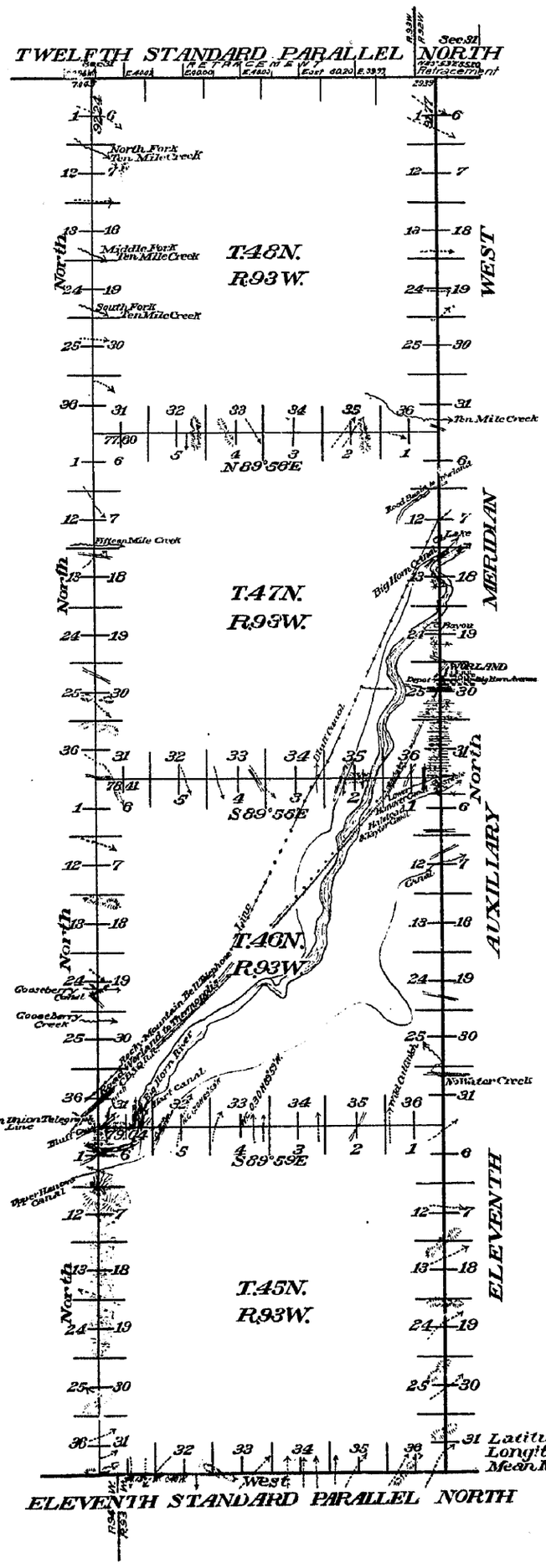

This Plat
of the Resurvey of the
North Boundary of Townships 45, 46, and 47 North, through Range 93 West, the West Boundary of Townships 45, 46, 47 and 48 North, Range 93 West;

Eleventh Auxiliary Meridian West through Townships 45, 46, 47 and 48 North,

Eleventh Standard Parallel North, through Range 93 West

and the Retracement of

Portion of the Twelfth Standard Parallel North, through Rs. 92 and 93 West of the Sixth Principal Meridian, Wyoming, is strictly conformable to the field notes of the resurvey thereof

by

Wilford W. Ulterback U.S. Transitman

under his

Assignment to Group No. 3

dated July 21, 1910,

which have been examined, approved and filed in this office.

U.S. Surveyor General's Office

Cheyenne, Wyoming

November 26, 1913

Charles L. Deeter

U.S. Surveyor General.

Surveys Designated	Amount Mls.	Chs.	Lks.	When Surveyed
Resurvey Standard Lines	30	11	77	August 1, 1910-August 27, 10
Resurvey Township Lines	42	07	29	August 30, 19[illegible]-May 11, 1911
Retracement Standard Line	4	45	27	August 27, 1910
Connecting Lines	4	22	27	August 27, 1910-May 11, 1911

(26) accession no. 3315

EXTERIOR LINES.

Scale 3 miles to 1 inch. Magnetic Variation, E.

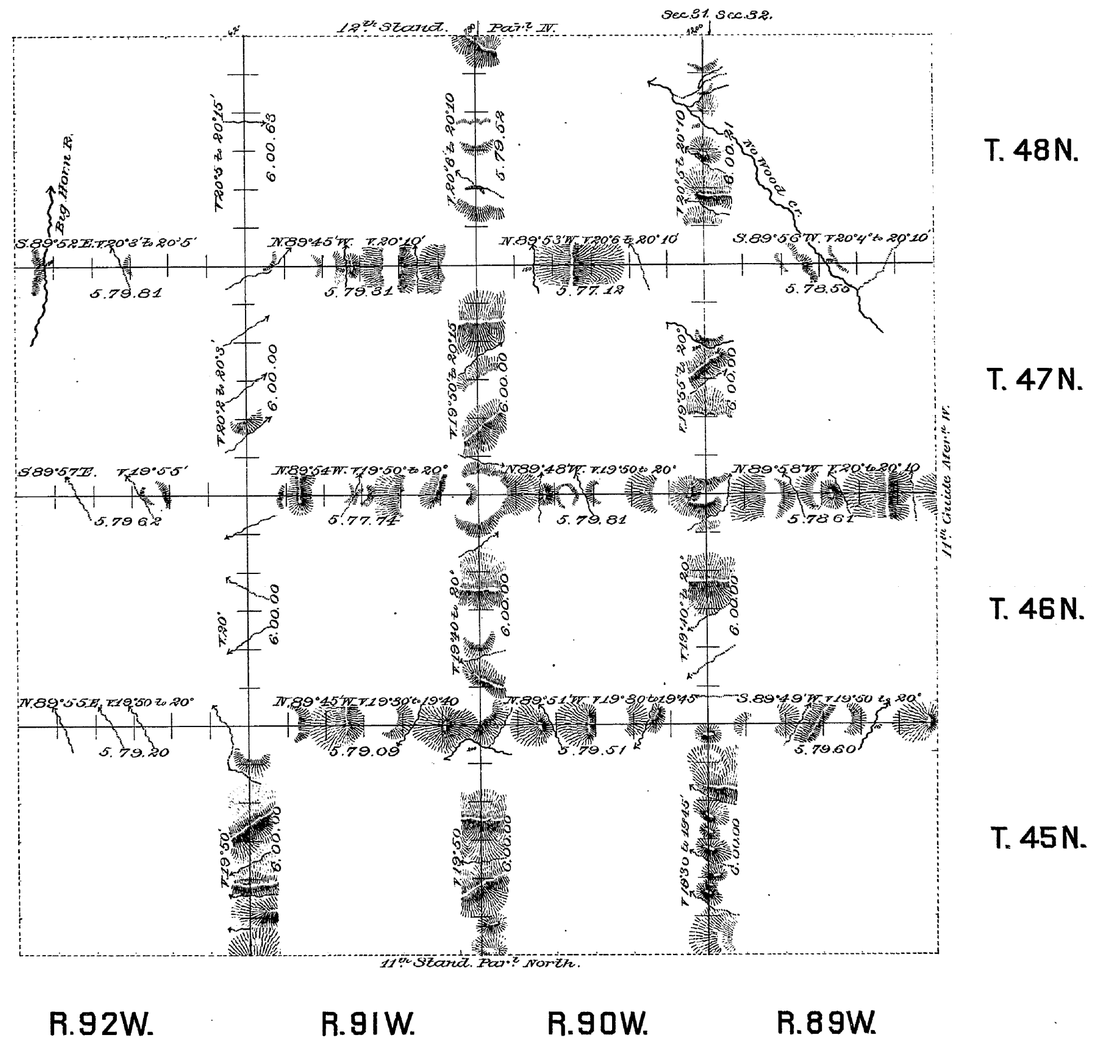

Surveys Designated	By Whom Surveyed	Date of Contract	Amount of Surveys			When Surveyed
			mls.	chs.	lks.	
Exterior lines	F.W. Weisshaar Jr.	May 15th 1882	143	68	33	Oct. 30-Nov. 21, 1882
Connections	" "	" " "		26	15	" " " " "

I hereby certify that the above diagram of the Exterior lines of Tps. 45, 46, 47 & 48 N. R's 89, 90, 91, & 92 W, of the 6th P.M. Wyo. Ter. is strictly conformable to the field notes of the survey thereof on file in this office, which have been examined and approved.

Surveyor General's Office,
Cheyenne Wyoming Febry. 28th 1884 } Edw. C. David Sur.r Gen.l

2059

(22) Garland accession no. 2368

11TH AUXILIARY MERIDIAN WEST

in Tps. 45 to 48 N. inclusive betw. Rgs. 92 & 93 W. of the 6th Prin. Mer. W.T.

Magn. Variation East *Scale 40 Chs. to 1 Inch*

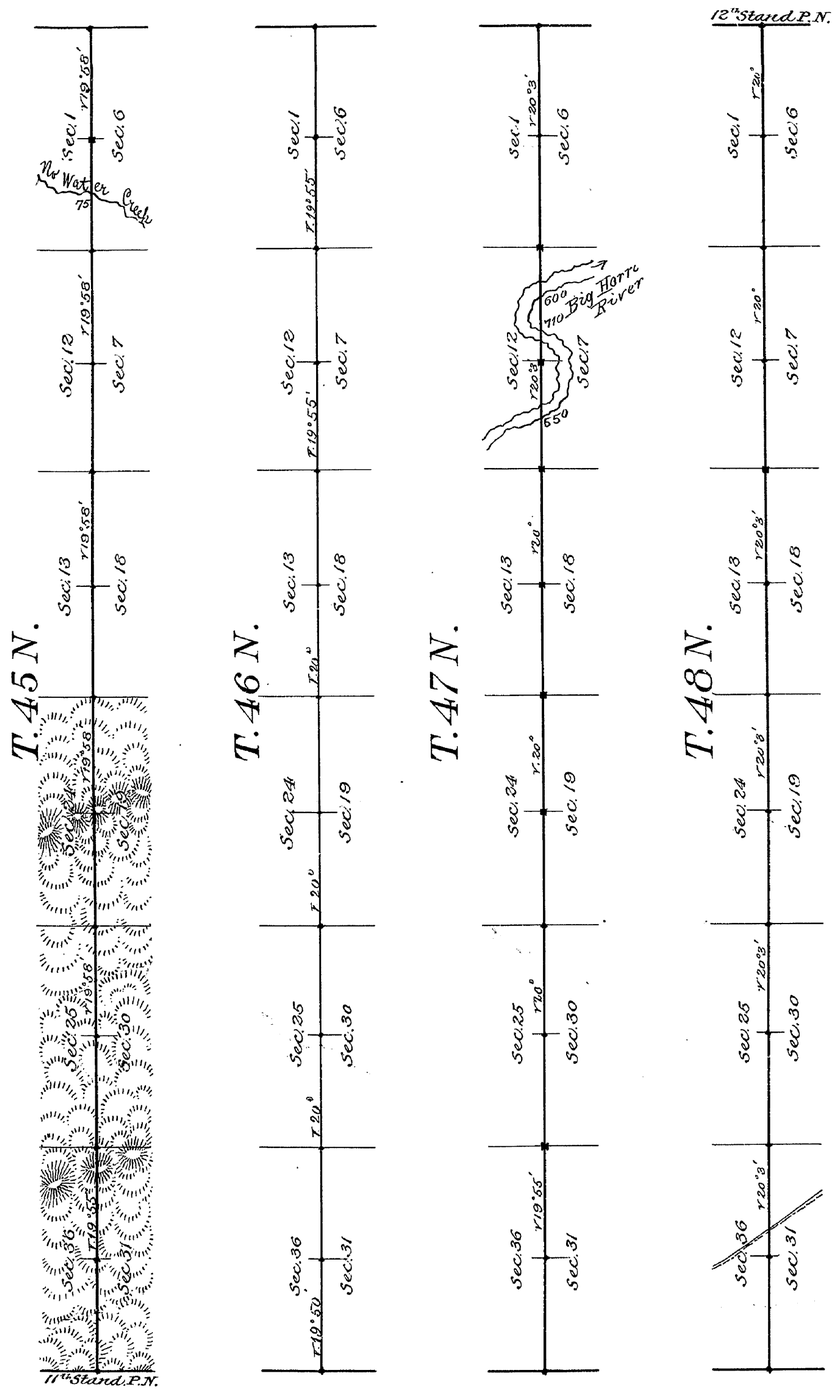

Surveys Designated	By Whom Surveyed	Date of Contract	Amount of Surveys			When Surveyed
			Mls	Chs	Lks	
11th Auxil. Mer. W.	R. H. Woods	May 15. 1882	24	00	00	June 25-28 '82

1688

The above map of the 11th Auxiliary Meridian West in Tps. 45 to 48 N. incl. betw. Rgs. 92 & 93 W. of the 6th Principal Mer., Wyo. Ter., is strictly conformable to the fieldnotes of the survey thereof, on file in this office, which have been examined and approved

Surveyor General's Office
Cheyenne Wyoming
September 8th 1883

Edwd. C. Davis
Sur. Gen.

(22)
Judged

2363

11TH STANDARD PARALLEL NORTH

Along the South bound of Tp. 45 N., Rs. 89 to 96 inclusive, West of the 6th P.M. Wyoming Ty.

Scale 40 chs. to 1 inch. Mag. var. East.

Course West.

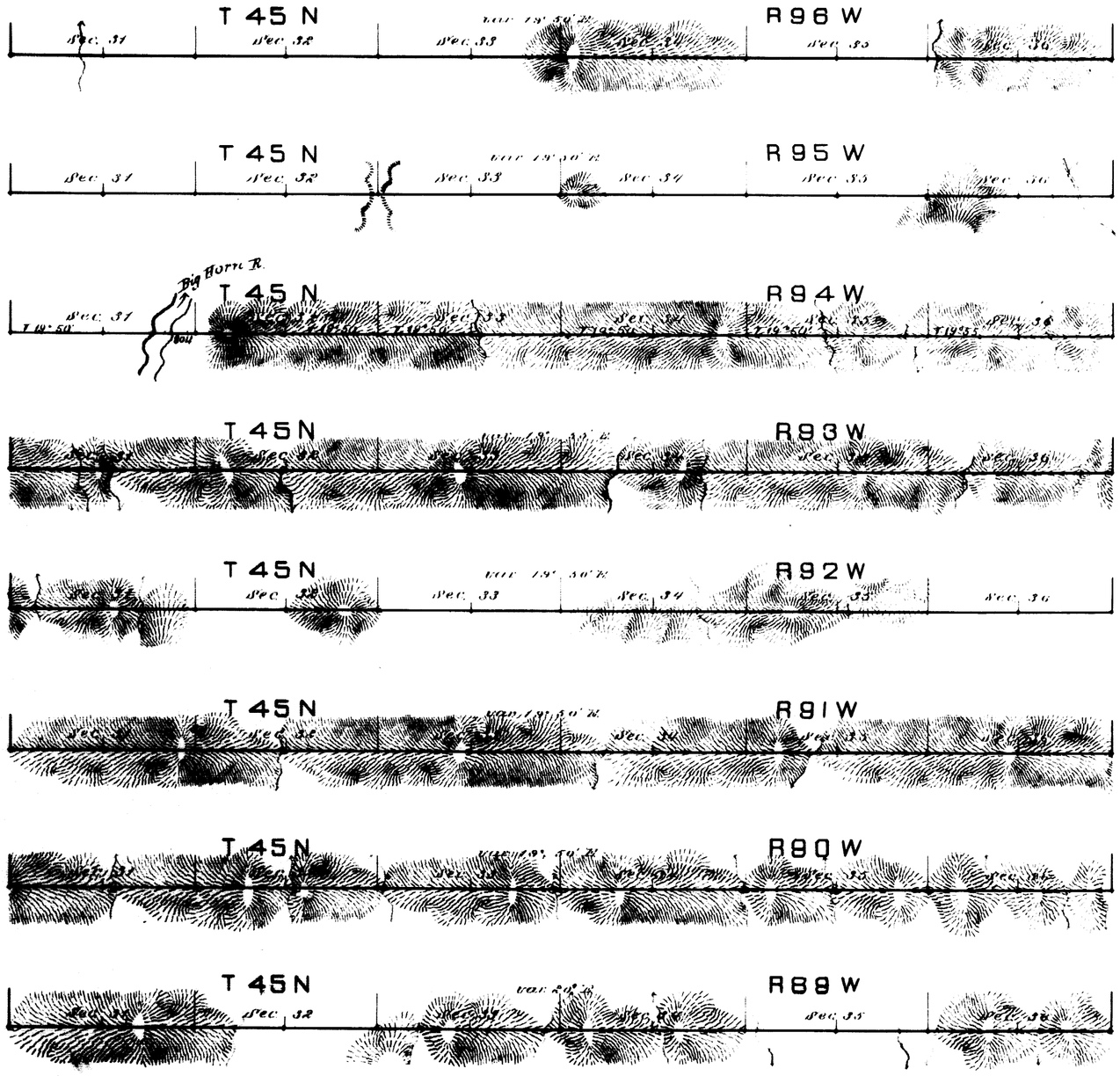

Survey Designated	By Whom Surveyed	Date of Contract	Amount of Survey			When Surveyed
			Mls.	Chs.	Lks.	
11th Stand. Par. N.	Chas. A. Honey.	Jan. 12, 1892.	49	0	0	April & May 15, 92.

I hereby certify that the above diagram of the 11th Stand. Par. North, along the South bound. of Tp. 45 N., Ranges 89 to 96 inclusive, West of the 6th P.M., Wyo. Ter., is strictly conformable to the field notes of the Survey on file in this Office, which have been examined and approved.

Surveyor General's Office,
Cheyenne Wyoming, Sept. 9, 1892.

Edw. C. Davis
Surveyor General.

1683