Click Here for Field Notes

7195

ORIGINAL

TOWNSHIP 46 NORTH, RANGE 86 WEST OF THE SIXTH PRINCIPAL MERIDIAN, WYOMING.

DEPENDENT RESURVEY

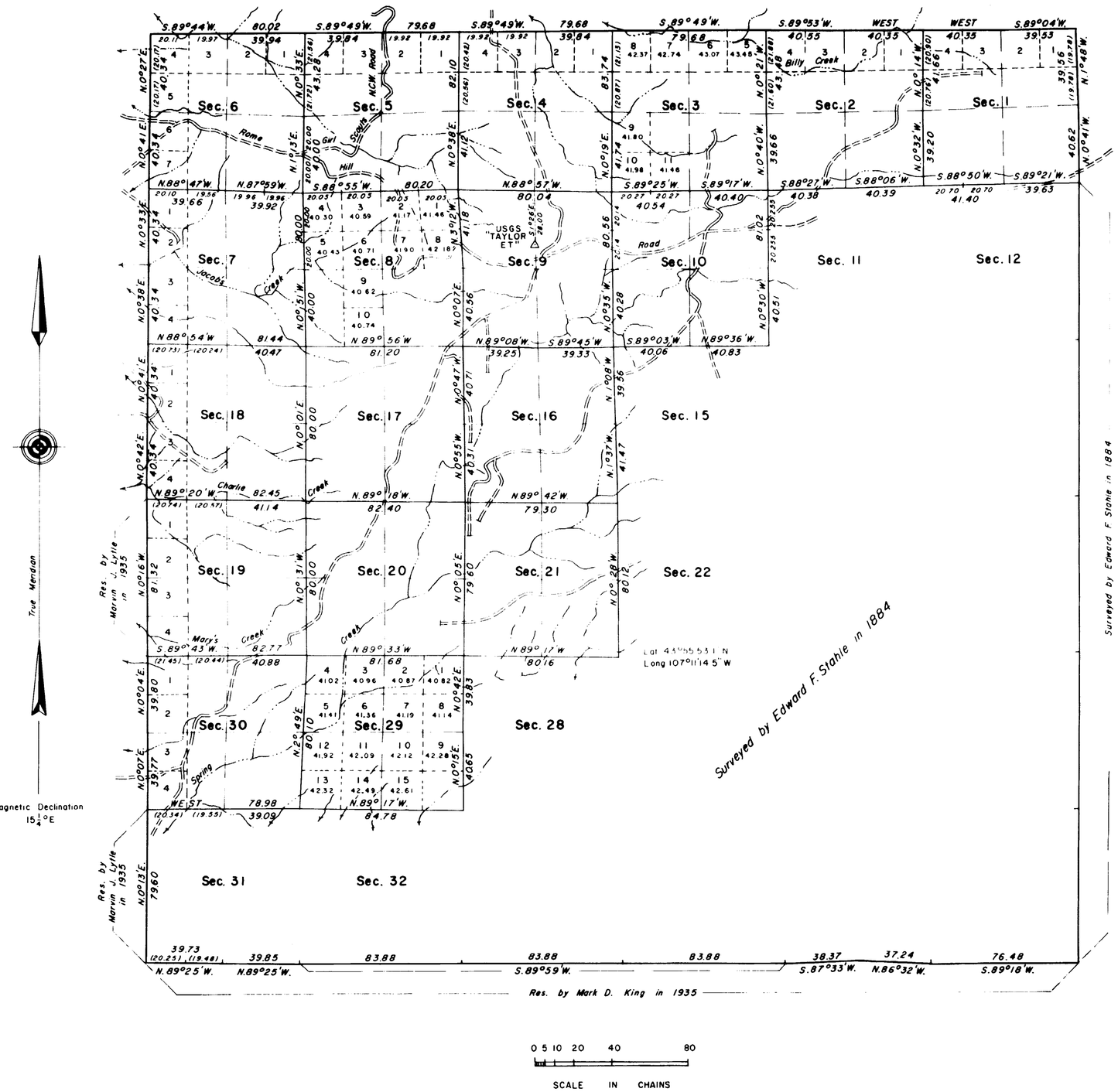

Area Resurveyed 11,593.91 Acres

The history of previous surveys is contained in the field note record.

This plat represents a dependent resurvey of the north boundary, a portion of the east boundary, portions of the west boundary and certain subdivisional lines of Township 46 North, Range 86 West, Sixth Principal Meridian, Wyoming, designed to restore the corners in their true original locations according to the best available evidence.

Except as indicated hereon, the lottings and areas are as shown on the plat approved February 16, 1885.

This resurvey was executed by Francis D. Eickbush, Jr., Supervisory Cadastral Surveyor, beginning August 1, 1969, and completed October 8, 1969, pursuant to Special Instructions dated July 22, 1969 for Group No. 327, Wyoming.

UNITED STATES DEPARTMENT OF THE INTERIOR
BUREAU OF LAND MANAGEMENT
Washington, D.C. September 11, 1972

This plat is strictly conformable to the approved field notes, and the survey, having been correctly executed in accordance with the requirements of law and the regulations of this Bureau, is hereby accepted.

For the Director

Clark F. Gumm

Chief, Division of Cadastral Survey

D.H.D. Jo (wo)

2360A

46-86 ck

Click Here for Field Notes

4076

TOWNSHIP No 46 NORTH, RANGE No 86 WEST of the 6th Principal MERIDIAN.



All Augmented Rates.

Total number of Acres 23 070 68

Surveys Designated	By Whom Surveyed	Date of Contract	Amount of Surveys Mls	Chs	Lks	When Surveyed	Magnetic Declination
N.&W. Township lines	Ed. F. Stahle	Sep. 21st 1880	12	0	14	July 20th 1884	
Subdivisions	" " "	" " "	60	04	27	Oct 3-7 "	18° 00' East.
Connections							
E. Township line	" " "	" " "	6	0	0	Feb 16th 1884	

The above Map of Township No 46 North of Range No 86 West of the Sixth Principal Meridian Wyoming Territory is strictly conformable to the field notes of the survey thereof on file in this Office which have been examined and approved.

Surveyor General's Office,
Cheyenne Wyoming
Feb 16th 1885

Surv. Genl.

2360

A. GAST & CO. ST LOUIS & N.Y.

46-86

Indexed

4067

EXTERIOR LINES.

Scale 3 miles to 1 inch. Magnetic Var. East.

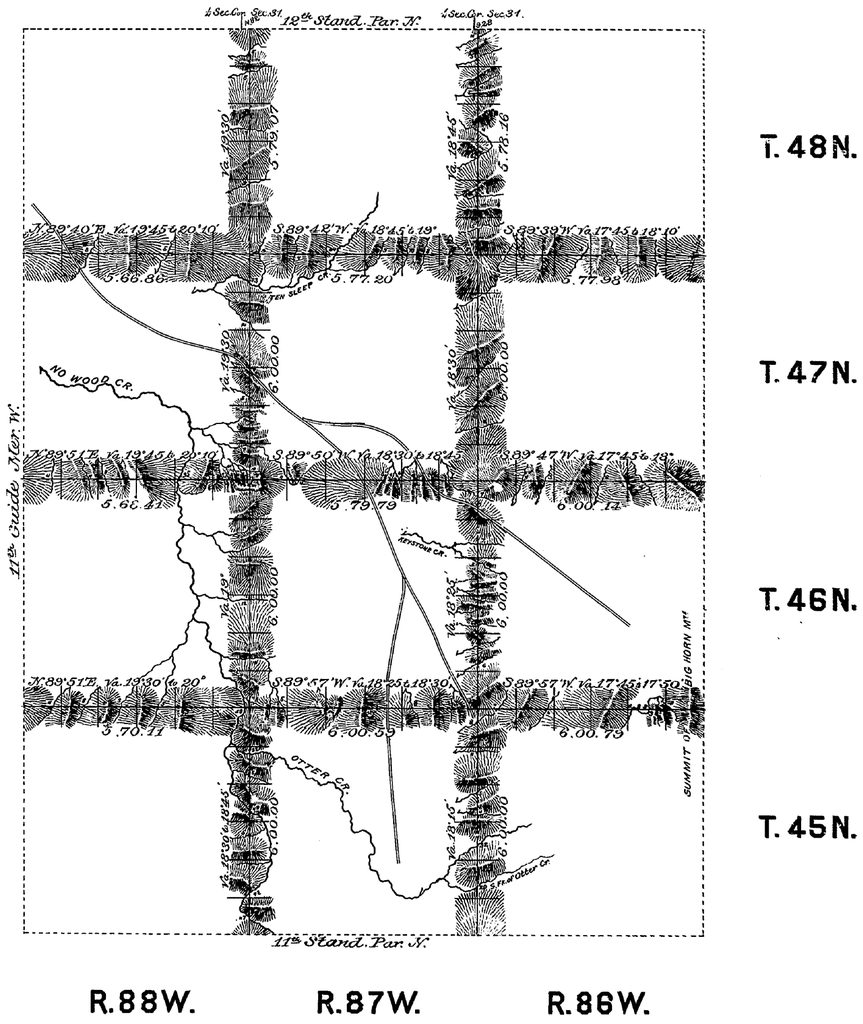

All lines at Augmented Rates.

Surveys Designated	By Whom Surveyed.	Date of Contract.	Amount of Surveys mls.	chs.	lks.	When Surveyed.
Township lines	Ed. F. Stahle	Sep. 21st 1880	101	39	10	July 18-31, 1884
Connections	" " "	" " "		24	10	" " "

I hereby certify that the above diagram of the Exterior lines of Townships 45, 46, 47 & 48 North, Ranges 86, 87 & 88 West of the 6th Principal Meridian Wyoming Territory, is strictly conformable to the field notes of the survey thereof on file in this office, which have been examined and approved.

Surveyor General's Office,
Cheyenne Wyoming.....Feb.y 16th 1885

John H. Mel[illegible]
Sur. Gen.l