Click Here for Field Notes

Click Here for Boundary Field Notes

3341

ORIGINAL

INDEPENDENT RESURVEY WITH TRACT SEGREGATIONS

TOWNSHIP No. 46 NORTH, RANGE No. 91 WEST OF THE SIXTH PRINCIPAL MERIDIAN, WYOMING.

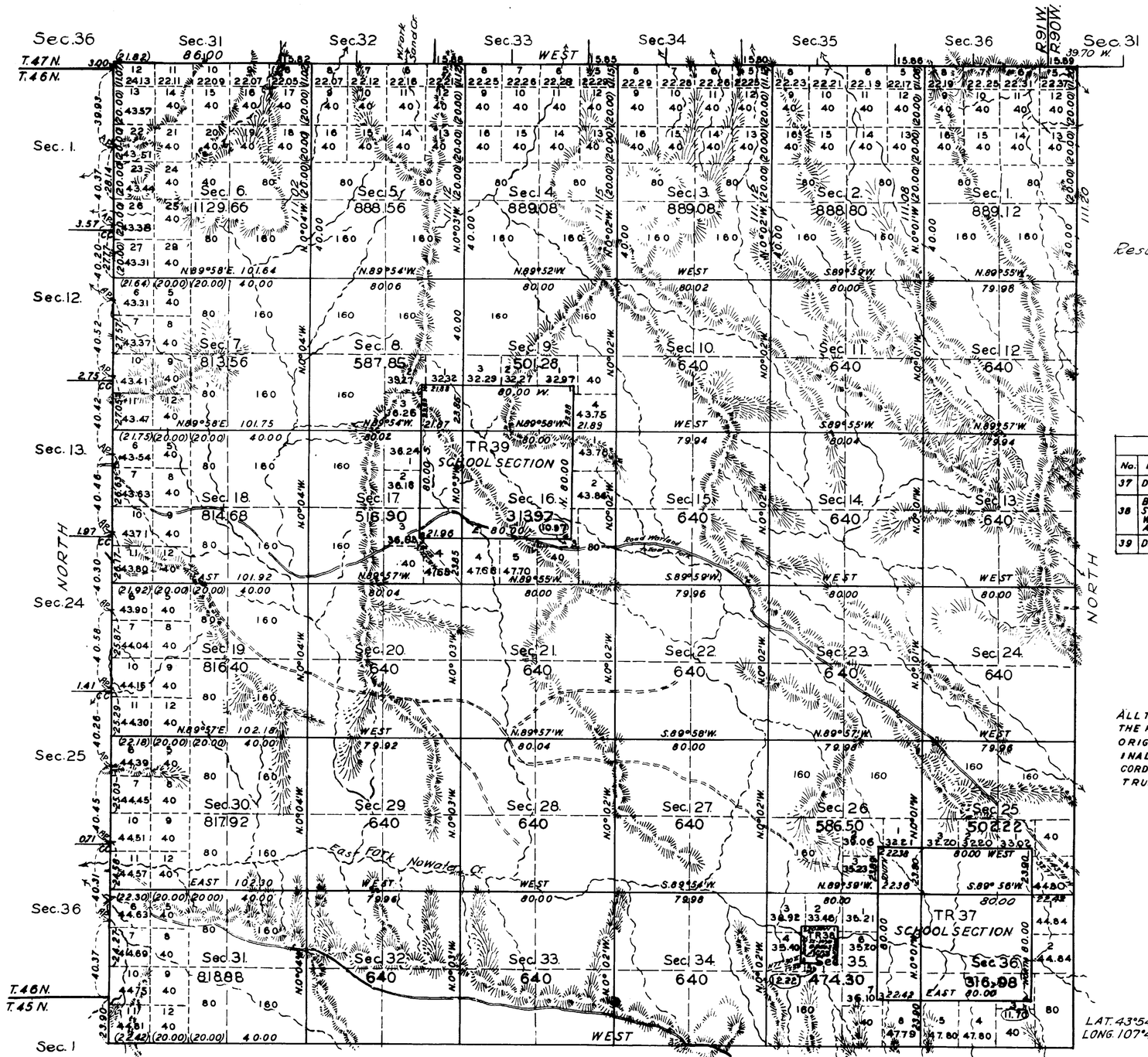

Resurvey authorized July 28, 1926

INDEX TO SEGREGATED TRACTS

TRACT		ORIGINAL SURVEY			
No.	ENTRY AND STATUS	T.R.	R.G.	SEC.	SUBDVN.
37	DESIGNATED SCHOOL SEC.	46	91	36	ALL
38	BUFFALO 08503 STATE SELECTION WYOMING APPROVED	"	"	35	NW¼SE¼
39	DESIGNATED SCHOOL SEC.	"	"	16	ALL

ALL TRACT SEGREGATIONS SHOWN HEREON REPRESENT THE POSITION AND FORM OF SAID TRACTS UNDER THE ORIGINAL DESCRIPTION AS REFERRED TO THE ORIGINAL SURVEY LOCATED AS SUCH ON THE GROUND ACCORDING TO THE BEST AVAILABLE EVIDENCE OF THEIR TRUE POSITION.

LAT. 43°54' N.
LONG. 107°41' W.

AREA PUBLIC LAND 24335.74 ACRES.
" TRACTS 1320.00 "
Scale 1 inch = 40 chs.

LINES DESIGNATED	BY WHOM SURVEYED		GROUP	MILEAGE		WHEN SURVEYED	
		Nº	DATE	MLS.	CHS.	BEGUN	COMPLETED
S.Bdy. & W.Bdy. Revsd	K.W. Bond	91	Sept. 25, 1926	12	53.49	May 16, 1930	Aug. 16, 1930
Subdivision Lines	"	"	"	63	25.20	May 16, 1930	Aug. 25, 1930
Connecting Lines	"	"	"	3	48.86	June 12, 1930	Aug. 25, 1930
Tract Lines	"	"	"	9	00.00	May 21, 1930	June 10, 1930
E. Bdy.	A.C. Kimmel	91	"	6	31.20	May 25, 1929	May 28, 1929
N. Bdy.	M.D. King	91	"	6	06.00	May 18, 1929	May 21, 1929
W. Bdy.	A. Douglas	43	Feb. 27, 1917			Aug. 28, 1919	Aug. 28, 1919

OFFICE OF U.S. SUPERVISOR OF SURVEYS
DENVER, COLORADO, JULY 30, 1931.

THE ABOVE PLAT OF TOWNSHIP No. 46 NORTH RANGE No. 91 WEST OF THE SIXTH PRINCIPAL MERIDIAN, WYOMING, IS STRICTLY CONFORMABLE TO THE FIELD NOTES OF THE SURVEY THEREOF WHICH HAVE BEEN EXAMINED AND APPROVED.

U.S. SUPERVISOR OF SURVEYS.

DEPARTMENT OF THE INTERIOR
GENERAL LAND OFFICE
WASHINGTON D.C., OCTOBER 30, 1931.

THE SURVEY REPRESENTED BY THIS PLAT HAVING BEEN EXECUTED IN ACCORDANCE WITH THE REQUIREMENTS OF LAW AND THE REGULATIONS OF THIS OFFICE IS HEREBY ACCEPTED.

ACTING ASSISTANT COMMISSIONER

2069-A

Transmitted to U.S. Land Office, Buffalo, March 16, 1932.

46 - 91

(26)

Click Here for Field Notes

28

3340

TOWNSHIP No. 46 NORTH. RANGE No. 91 WEST of the 6th Principal MERIDIAN.

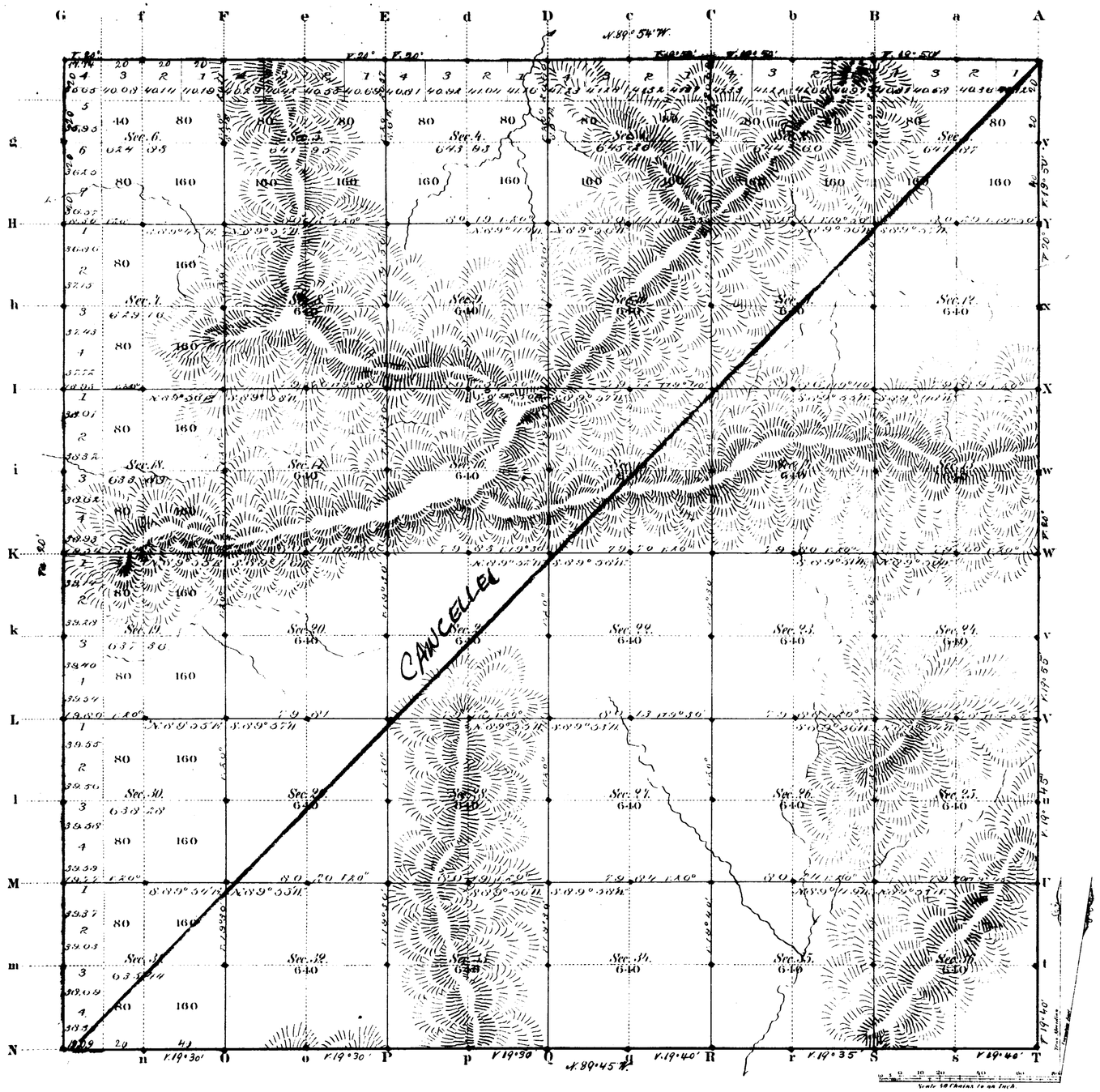

Total number of Acres. 23070.30

Surveys Designated	By Whom Surveyed	Date of Contract	Amount of Surveys Mi. Ch. Lks.	When Surveyed	Magnetic Declination
Township lines	H. H. Hebshaur	May 15, 1882	23 76 83	Nov. 7, 13, 15, 16, 1882	19° 45' E 0.57
Subdivisions	R. H. Woods	" "	39 77 01	July 24, 1883	19° 45' " "
Connections					

The above Map of Township No. 46 North Range No. 91 West of the Sixth Principal Meridian Wyoming Territory is strictly conformable to the field notes of the survey thereof on file in this Office, which have been examined and approved

Surveyor Generals Office,
Cheyenne Wyoming
March 1st 1884

Edw. C. Dawes
Surv. Genl.

2069

A. Grant & Co. St Louis Mo.

46-91

(26)
accession no. 3315

EXTERIOR LINES.

Scale 3 miles to 1 inch. Magnetic Variation, E.

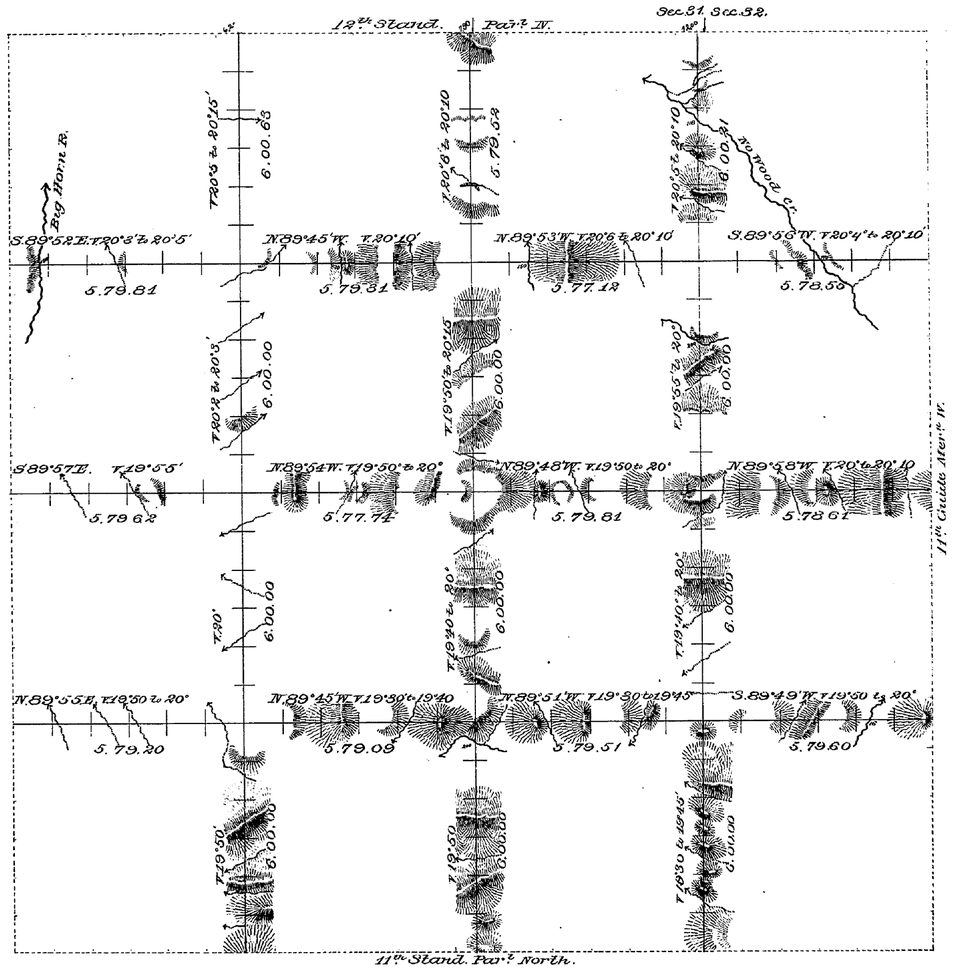

Surveys Designated	By Whom Surveyed	Date of Contract	Amount of Surveys			When Surveyed
			mls.	chs.	lks.	
Exterior lines	F.W. Weisshaar Jr.	May 15th 1882	143	68	33	Oct. 30-Nov. 21, 1882
Connections	" " "	" " "		26	15	" " " " "

I hereby certify that the above diagram of the Exterior lines of Tps. 45, 46, 47 & 48 N. R's 89, 90, 91, & 92 W, of the 6th P.M. Wyo. Ter. is strictly conformable to the field notes of the survey thereof on file in this office, which have been examined and approved.
Surveyor General's Office,
Cheyenne Wyoming Febry. 28th 1884

Edw. C. Faust Surr. Genl.

2059