Click Here for Field Notes

7461

ORIGINAL

TOWNSHIP 46 NORTH, RANGE 92 WEST, OF THE SIXTH PRINCIPAL MERIDIAN, WYOMING.

DEPENDENT RESURVEY AND SUBDIVISION OF SECTION 7

METES AND BOUNDS SURVEY OF CERTAIN PARCELS

Metes and Bounds Parcel 9 A

A.P. No. 1	
A.P. No. 2	S.89°57'W., 9.99
A.P. No. 3	S.44°28'E., 10.91
A.P. No. 4	S.13°50'E., 9.864
A.P. No. 1	N.0°01'W., 17.375

Metes and Bounds Parcel 9 B

A.P. No. 1	
A.P. No. 2	S.89°57'W., 10.02
A.P. No. 3	S.0°01'E., 20.16
A.P. No. 4	EAST, 20.01
A.P. No. 5	N.0°01'W., 2.805
A.P. No. 6	N.13°50'W., 9.864
A.P. No. 1	N.44°28'W., 10.91

Metes and Bounds Parcel 10 A

A.P. No. 1	
A.P. No. 2	S.89°57'W., 20.01
A.P. No. 3	S.20°22'E., 17.375
A.P. No. 4	S.13°50'E., 2.892
A.P. No. 5	EAST, 19.32
A.P. No. 1	NORTH, 20.20

Metes and Bounds Parcel 11 A

A.P. No. 1	
A.P. No. 2	WEST, 14.05
A.P. No. 3	S.20°22'E., 6.08
A.P. No. 4	S.55°01'E., 10.15
A.P. No. 5	S.50°24'E., 4.69
A.P. No. 1	NORTH, 14.505

Metes and Bounds Parcel 11 B

A.P. No. 1	
A.P. No. 2	WEST, 5.96
A.P. No. 3	S.0°01'W., 20.105
A.P. No. 4	EAST, 20.01
A.P. No. 5	NORTH, 5.60
A.P. No. 6	N.50°24'W., 4.69
A.P. No. 7	N.55°01'W., 10.15
A.P. No. 1	N.20°22'W., 6.08

ENLARGED DIAGRAM

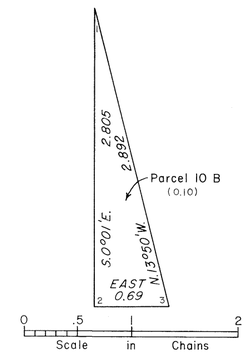

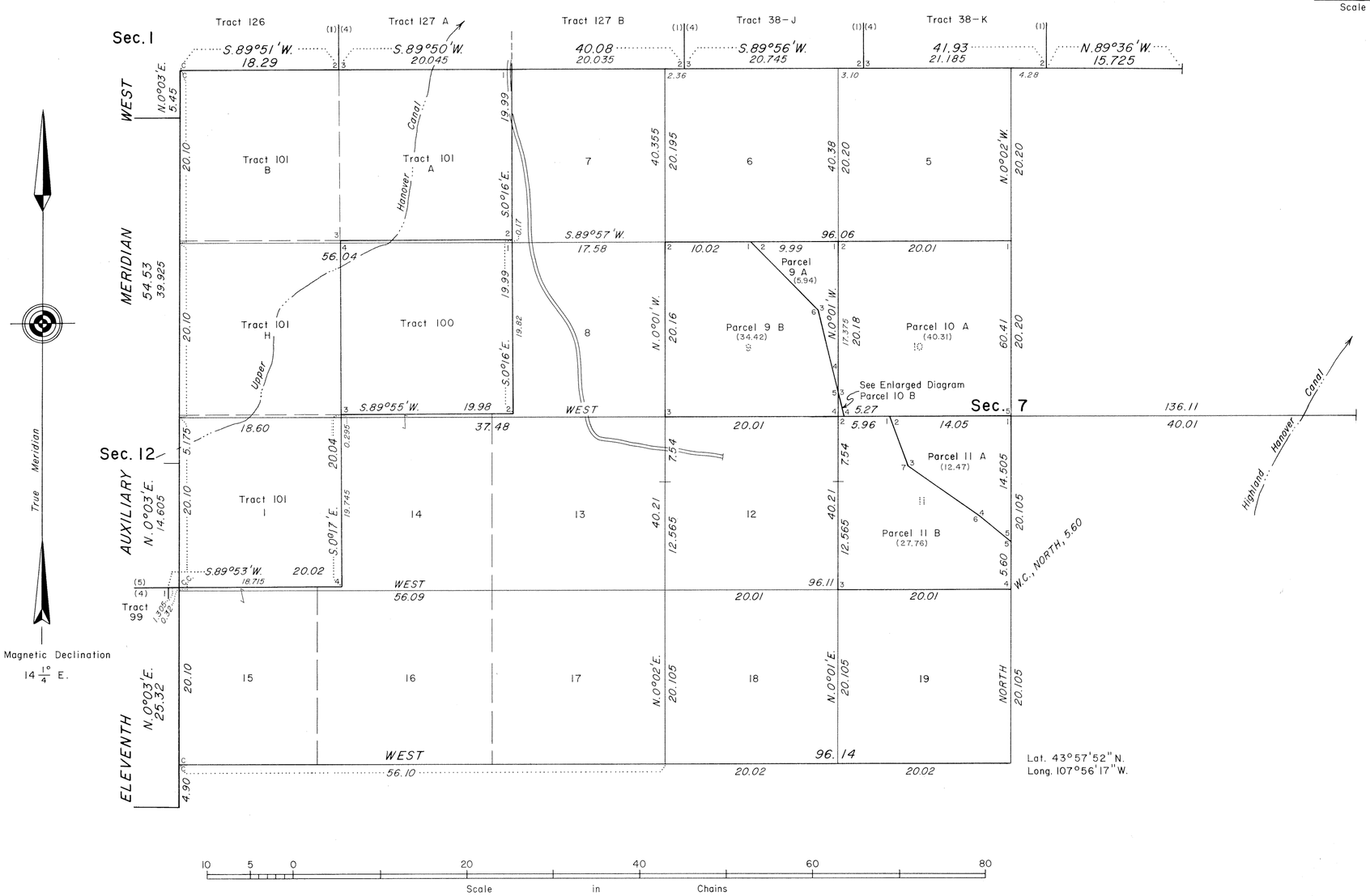

A history of surveys is contained in the field notes.

This plat represents the dependent resurvey of a portion of Tracts 100 and 101, a portion of the Eleventh Auxiliary Meridian West, through T. 46 N., between Rs. 92 and 93 W., and a portion of the subdivisional lines, designed to restore the corners in their true original locations according to the best available evidence; the subdivision of section 7, and the Metes and Bounds Survey of Parcels 9A and B, 10 A and B and 11 A and B, Section 7.

Areas shown hereon in parentheses for Parcels 9A, 9B, 10A, 10B, 11A and 11B, are for informational purposes. Reference should be made to the plats accepted June 24, 1914 and March 4, 1922 for lottings and areas.

Survey was executed by Jerry L. Messick, Supervisory Cadastral Surveyor, beginning September 17, 1979 and completed September 20, 1979, for Group No. 410, Wyoming.

UNITED STATES DEPARTMENT OF THE INTERIOR
BUREAU OF LAND MANAGEMENT
Denver, Colorado December 4, 1979

This plat is strictly conformable to the approved field notes, and the survey, having been correctly executed in accordance with the requirements of law and the regulations of this Bureau, is hereby accepted.

For the Director

Chief, Cadastral Survey
Examination & Approval Staff

W.H.B.

2073G

Click Here for Field Notes

Ac. 6686

ORIGINAL

TOWNSHIP 46 NORTH, RANGE 92 WEST, OF THE 6th PRINCIPAL MERIDIAN WYOMING

SUPPLEMENTAL SURVEY OF SEC. 4, 5 AND 6

Survey by John W. Ross, Engineer under authority of Departmental Instructions of

October 24, 1906

Survey Commenced August 7, 1955 Survey Completed October 24, 1955

Scale in Chains

0 5 10 20 30 40

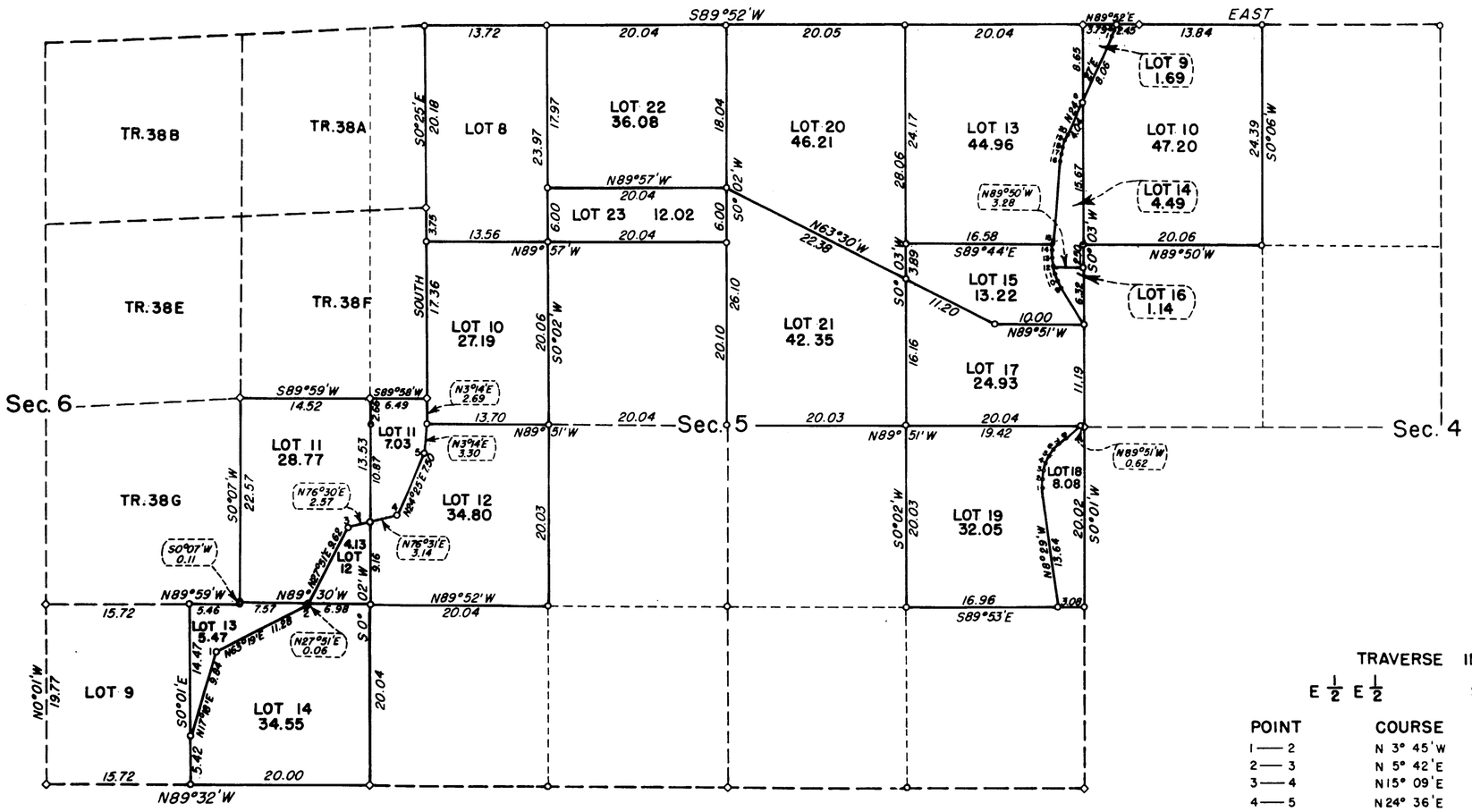

U.S. Department of the Interior
Bureau of Reclamation
Washington D.C. Sept 12 1956

This plat is strictly conformable to the field notes of the survey, which have been examined and approved.

Acting Assistant Commissioner.

U.S. Department of the Interior
Bureau of Land Management
Washington D.C. Sept 12, 1956

The survey represented by this plat having been correctly executed in accordance with the requirements of law and the regulations of this bureau is hereby accepted.

For the Director.

Cadastral Engineering Staff Officer.

TRAVERSE IN

E ½ E ½ SEC. 5

POINT	COURSE	DISTANCE
1—2	N 3° 45'W	0.86
2—3	N 5° 42'E	0.86
3—4	N15° 09'E	0.87
4—5	N24° 36'E	0.86
5—6	N34° 03'E	0.86
6—7	N43° 30'E	0.86
7—8	N52° 57'E	0.86
8—Lot Cor.	N57° 41'E	2.48
Lot Cor.—9	N30° 26'W	4.64
9—10	N27° 22'W	0.88
10—11	N21° 14'W	0.88
11—Lot Cor.	N15° 07'W	0.76
Lot Cor.—12	N15° 07'W	0.12
12—13	N 9° 00'W	0.88
13—14	N 2° 53'W	0.88
14—Lot Cor.	N 3° 14'E	0.64
Lot Cor.—15	N 3° 14'E	0.24
15—16	N 6° 19'E	8.82
16—17	N 8° 35'E	0.77
17—18	N13° 07'E	0.77
18—19	N17° 39'E	0.78
19—20	N22° 11'E	0.77

TRAVERSE IN

NW ¼ NW ¼ SEC. 4

POINT	COURSE	DISTANCE
1—2	N21° 44'E	0.78
2—3	N16° 22'E	0.61

Denotes corners of previous surveys found in place.

Denotes corners set by John W. Ross, Engineer.

ACCESSION NO. 605-601-473

2073-F

46-92

Click Here for Field Notes

Ac. 6650

ORIGINAL

TOWNSHIP 46 NORTH, RANGE 92 WEST, OF THE 6th PRINCIPAL MERIDIAN WYOMING

SUPPLEMENTAL SURVEY OF SEC. 18

Survey by John W. Ross, Engineer under authority of Departmental Instructions of

October 24, 1906

Survey Commenced August 22, 1955 Survey Completed October 24, 1955

Scale in Chains

0 5 10 20 30 40

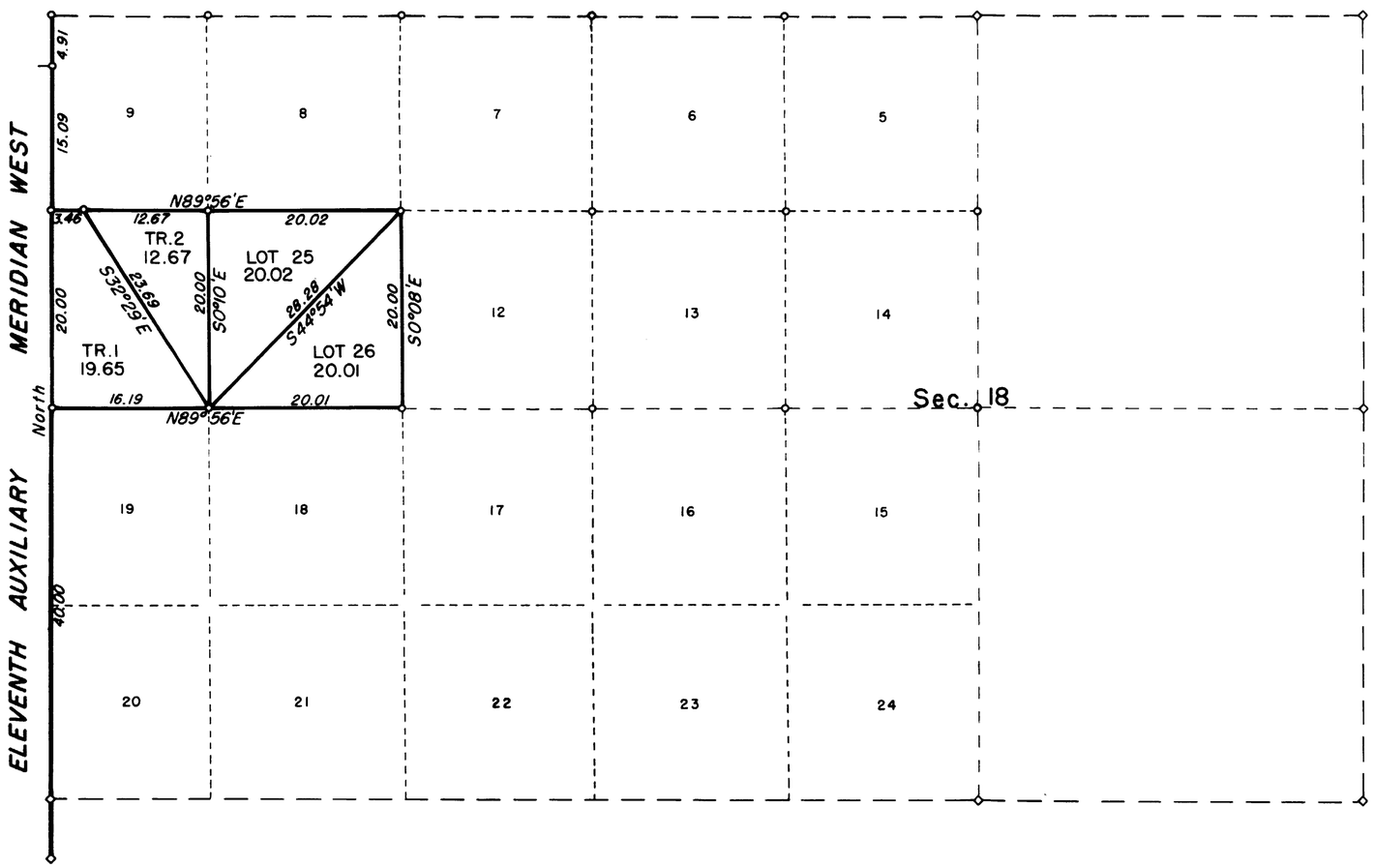

U.S. Department of the Interior
Bureau of Reclamation
Washington, D.C. January 20, 1956

This plat is strictly conformable to the field notes of the survey, which have been examined and approved.

E B Nielsen
Assistant Commissioner.

U.S. Department of the Interior
Bureau of Land Management
Washington, D.C. January 20, 1956

The survey represented by this plat having been correctly executed in accordance with the requirements of law and the regulations of this Bureau is hereby accepted.

For the Director.

Earl G. Harrington
Cadastral Engineering Staff Officer.

Denotes corners of previous surveys found in place.

Denotes corners set by John W. Ross, Engineer.

2073-D

ACCESSION NO. 605-601-461

46-92

Click Here for Field Notes

Ac. No. 6685

ORIGINAL

OCT 24 1956

TOWNSHIP 46 NORTH, RANGE 92 WEST, OF THE 6th PRINCIPAL MERIDIAN WYOMING

SUPPLEMENTAL SURVEY OF SEC. 3 AND 4

Survey by John W. Ross, Engineer under authority of Departmental Instructions of

October 24, 1906

Survey Commenced August 7, 1955 Survey Completed October 24, 1955

Scale in Chains

0 5 10 20 30 40

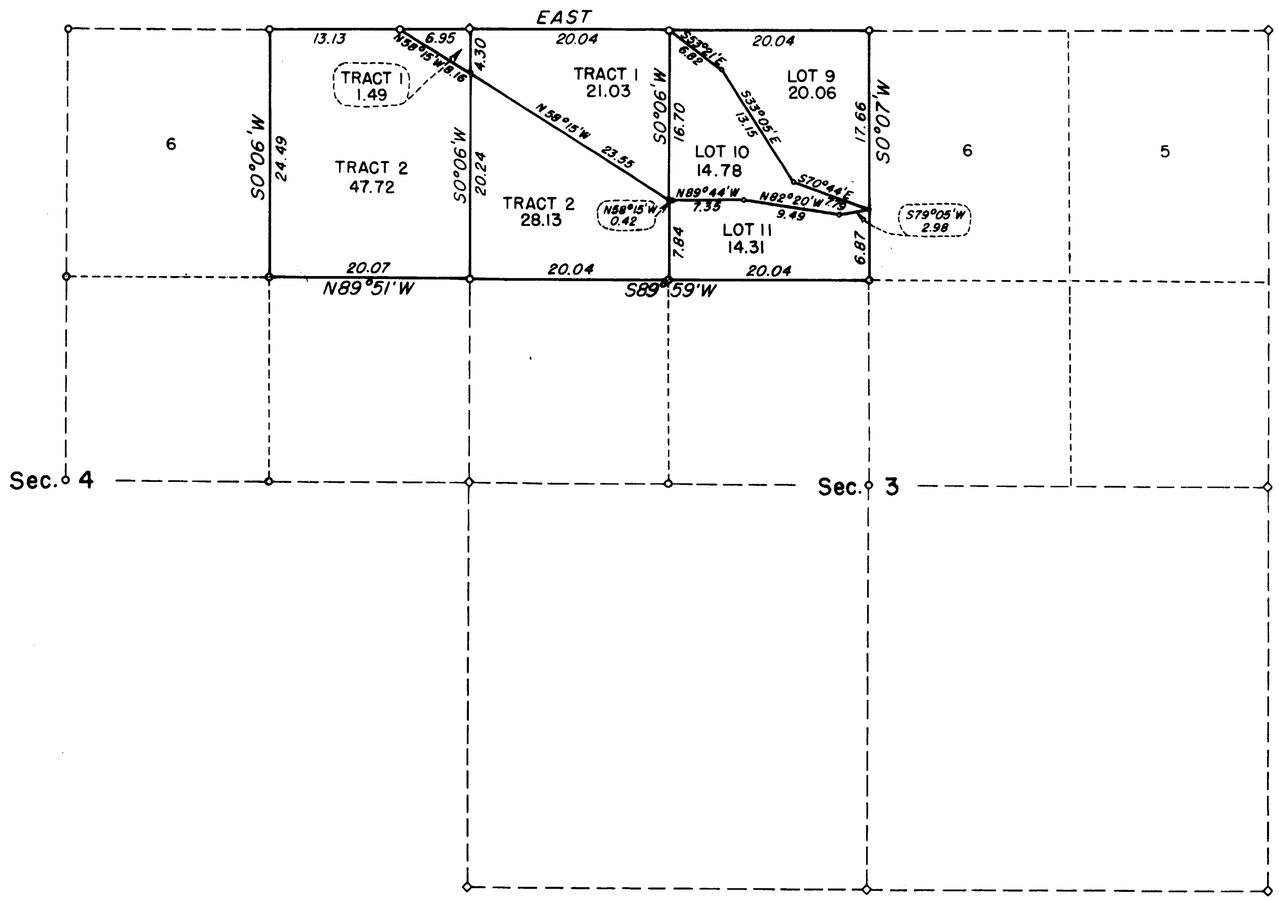

U.S. Department of the Interior
Bureau of Reclamation
Washington, D.C. Sept. 12, 1956

This plat is strictly conformable to the field notes of the survey which have been examined and approved.

Acting Assistant Commissioner.

U.S. Department of the Interior
Bureau of Land Management
Washington, D.C. Sept. 12, 1956

The survey represented by this plat having been correctly executed in accordance with the requirements of law and the regulations of this Bureau is hereby accepted.

For the Director.

Cadastral Engineering Staff Officer.

Denotes corners of previous surveys found in place.

Denotes corners set by John W. Ross, Engineer.

ACCESSION NO. 605-601-470

2073-E

46-92

3351 ORIGINAL

Accepted January 9, 1922
Supplemental Plat No 2

Index to Segregated Tracts

Resurvey Township No 46 North, Range No 92 West of the Sixth Principal Meridian, Wyoming

Group No 43

Resurvey	Original Survey							
Tract No	T.	R.	Sec	Subdivisions	Entry Kind	Entry Number	Status in Land Office	Entryman
37	46	92	6	Lot 5	D.E	2139	Patented	Simon C. Kimball
38-A	"	"	6	Lot 1	S.D.L.S.	List 28	Patented	Wyoming
38-B	"	"	6	Lot 2	S.D.L.S.	List 28	Patented	Wyoming
38-C	"	"	6	Lot 3	S.D.L.S.	List 28	Patented	Wyoming
38-D	"	"	6	SE¼NW¼	S.D.L.S.	List 28	Patented	Wyoming
38-E	"	"	6	SW¼NE¼	S.D.L.S.	List 28	Patented	Wyoming
38-F	"	"	6	SE¼NE¼			[redacted]	
38-G	"	"	6	NW¼SE¼			[redacted]	
38-H	"	"	6	NE¼SW¼	S.D.L.S.	List 28	Patented	Wyoming
38-I	"	"	6	Lot 6	S.D.L.S	List 28	Patented	Wyoming
38-J	"	"	6	Lot 7			[redacted]	
38-K	"	"	6	SE¼SW¼			[redacted]	
39	46	93	36	All	School Section		Grant	Wyoming
76-A-B-D	"	"	25	SE¼SW¼, NW¼SW¼			Public Land	
76-C	"	"	25	SW¼SW¼	S.D.L.S.	List 28	Patented	Wyoming
100	"	"	12	SW¼NE¼			Public Land	
101E	"	"	11	SE¼NE¼				
101-D-C-B-F-G-H, 101-A, 101-K			12	NW¼, NW¼NE¼, NW¼SW¼	D.E	03048	Patented	Lora Niccolls
106	"	"	1	Lots 2,3,4, SW¼NW¼	D.E	1349	Patented	Sanford S. Halstead
125	"	"	1	N½SW¼, SW¼SW¼, SE¼NW¼	H.E	2994	Patented	Jacob Perla
126	"	"	1	SE¼SW¼	D.E	0237	Patented	Elma A. Thomas
127-A	"	"	1	N½SE¼, SW¼SE¼	S.D.L.S.	List 28	Patented	Wyoming
127-B	"	"		SE¼SE¼			Public Land	
128	"	"	1	S½NE¼	H.E	01383	Patented	Gilbert R. Comer
129	"	"	1	Lot 1				
	46	92	6	Lot 4				
	47	92	31	Lots 3,4	F.C.	1998	Patented	A. Oliver Newton
* 101I-J	46	93	12	NE¼SW¼			Public Land	

Tracts Nos. 76 A-B-D, 76-C, 100, 101-E, 101 D-C-B-F-G-H, 101 A, 101 K, 106, 125, 126, 127- A, 127-B, 128, 129, 101I-J were surveyed in connection with the resurvey of T. 46 N., R. 93 W. approved Nov. 26, 1913 and are shown on INDEX to SEGREGATED TRACTS of that township. Reference is directed to that INDEX in connection with this INDEX for identification in terms of the original township surveys and detailed descriptions of these tracts; and especially for the status of the subdivisions embraced therein on the date Nov. 26, 1913.

Note: Tracts 76-A-B-D,
Tract 100 and
Tract 127-B, appearing on plats of resurvey of T. 46 N., R. 93 W., approved November 21, 1913, and shown on INDEX DIAGRAM as approved S.L. List 28, Wyoming, are shown on plats of resurvey T. 46 N., R. 92 W., as public land for the reason that the lands represented by above tracts and parts of tracts have been cancelled from the segregation list.

THIS INDEX TO SEGREGATED TRACTS IS A PART OF THE OFFICIAL PLAT OF THE RESURVEY OF TOWNSHIP NO. 46 NORTH, RANGE NO. 92 WEST, OF THE SIXTH PRINCIPAL MERIDIAN, AND IS HEREBY APPROVED.

OFFICE OF U. S. SURVEYOR GENERAL,

CHEYENNE, WYOMING, JULY 12, 1921.

Charles L. Decker
Surveyor General.

* On Dec. 9, 1912 Cancelled by relinquishment from D.E. 03048; now shown as public land.

ALR

AMT

2073-C.

Mary D. Lippe
Marshall, Kans.

46-92

accession 3350 ORIGINAL

Accepted January 9, 1922

Supplemental Plat Nº1

Portion of Resurvey Township Nº 46 North, Range Nº 92 West of the Sixth Principal Meridian, Wyoming

Scale: 20 Chains to an Inch

Sec's 5, 6, 7

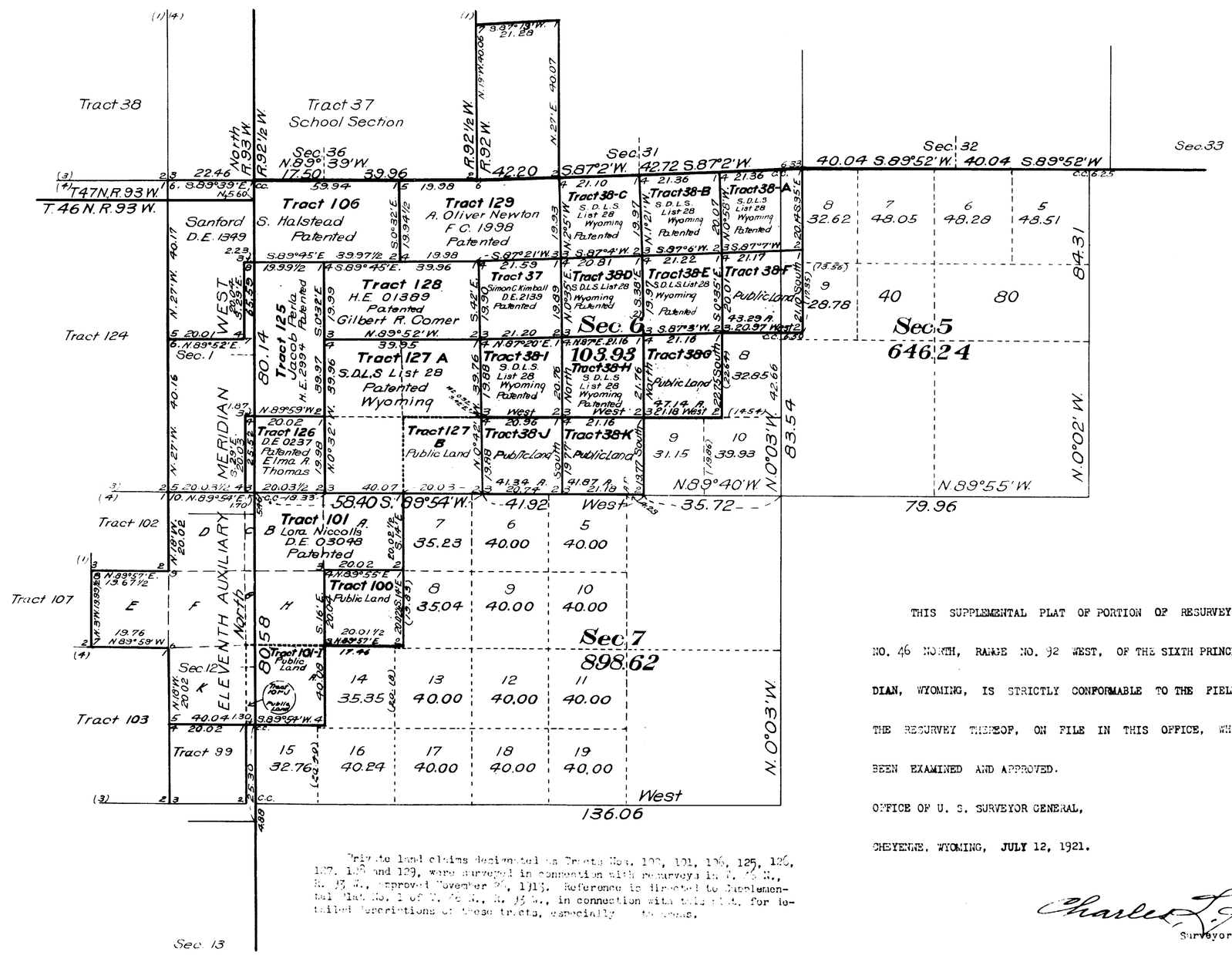

Private land claims designated as Tracts Nos. 100, 101, 106, 125, 126, 127, 128 and 129, were surveyed in connection with resurveys in T. 46 N., R. 93 W., approved November 20, 1915. Reference is directed to Supplemental Plat No. 1 of T. 46 N., R. 93 W., in connection with this plat, for detailed descriptions of these tracts, especially [illegible] to corns.

THIS SUPPLEMENTAL PLAT OF PORTION OF RESURVEY TOWNSHIP NO. 46 NORTH, RANGE NO. 92 WEST, OF THE SIXTH PRINCIPAL MERIDIAN, WYOMING, IS STRICTLY CONFORMABLE TO THE FIELD NOTES OF THE RESURVEY THEREOF, ON FILE IN THIS OFFICE, WHICH HAVE BEEN EXAMINED AND APPROVED.

OFFICE OF U. S. SURVEYOR GENERAL,

CHEYENNE, WYOMING, JULY 12, 1921.

Charles L. Decker
Surveyor General.

A.L.R.

ANT

2073-B

46-92

Click Here for Field Notes

ORIGINAL
3349

Accepted January 9 1922

Resurvey Township Nº 46 North, Range Nº 92 West of the Sixth Principal Meridian, Wyoming

In three sheets

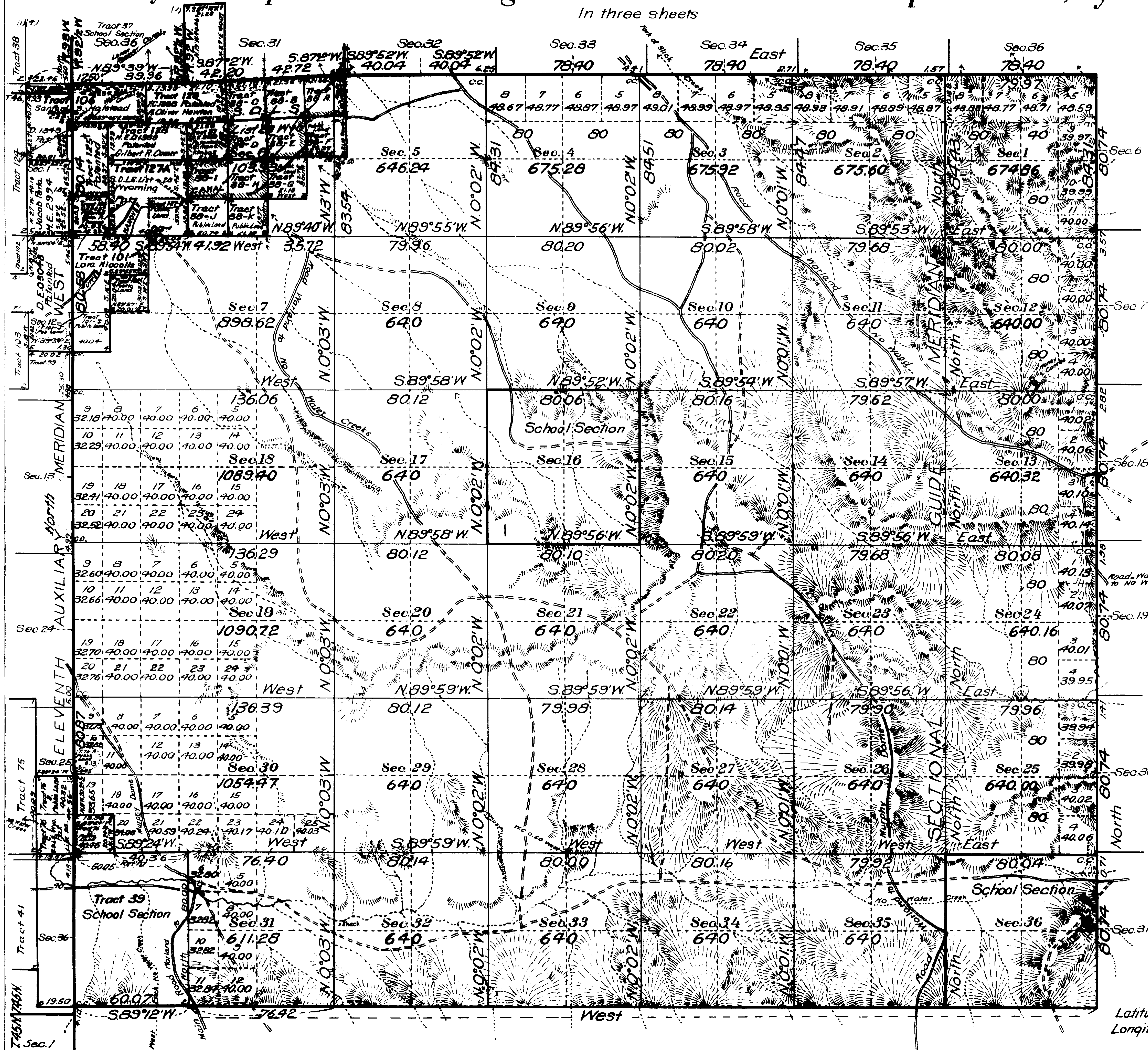

See Supplemental Plats
No. 1, Secs. 5, 6, 7.
No. 2, Index to Segregated Tracts.

Private land claims designated as Tracts 39, 76-A and 76-D, were surveyed in connection with resurveys in T. 46 N., R. 93 W., approved November 26, 1913. Reference is directed to Supplemental Plat No. 4 of T. 46 N., R. 93 W., in connection with this plat, for detailed descriptions of these tracts, especially as to areas.

All tract segregations shown hereon and all other claims shown to conform to the lines of the resurvey, represent the position and form of said tracts under the original description as referred to the original survey, located as such on the ground according to the best available evidence of their true position.

Total Area 24,196.80 Acres
(Area surveyed under Independent Resurvey only)

Latitude 43° 54′ N.
Longitude 107° 49′ W.

Surveys Designated	By Whom Surveyed	Group Nº	Group Date	Amount of Surveys Mls	chs	lks	When Surveyed Begun	Completed
Resurvey Subdivisions	Douglas and Riley	43	Feb. 27, 1917	63	62	85	Aug. 27, 1919	Sept. 10, 1919
Connections	" " "	"	" " "		66	79	" " "	" " "
Segregated Tracts	" " "	"	" " "	8	23	87	Sept. 5, 1919	" " "
Resurvey South Bdy.	" " "	"	" " "	6	56	49	Aug. 23, 1919	Aug. 27, 1919
Resurvey East Bdy.	" " "	"	" " "	6	04	44	Aug. 25, 1919	" " "
Resurvey North Bdy.	Alexander Douglas	"	" " "	6	56	06	July 2, 1917	July 23, 1918
Resurvey 11th Aux. Mer. W.	Wilford W. Utterback	3	July 21, 1910	6	01	50	Aug. 18, 1910	Aug. 25, 1910

A.L.R.

The above map of Resurvey Township Nº 46 North, Range Nº 92 West of the Sixth Principal Meridian, Wyoming, is strictly conformable to the field notes of the resurvey thereof on file in this office, which have been examined and approved.

U.S. Surveyor General's Office
Cheyenne, Wyoming, July 12, 1921

Charles L. Decker
Surveyor General

AMT

2073-a.

46-92

Click Here for Field Notes

3348

TOWNSHIP No 46 NORTH. RANGE No 92 WEST of the 6th Principal MERIDIAN.

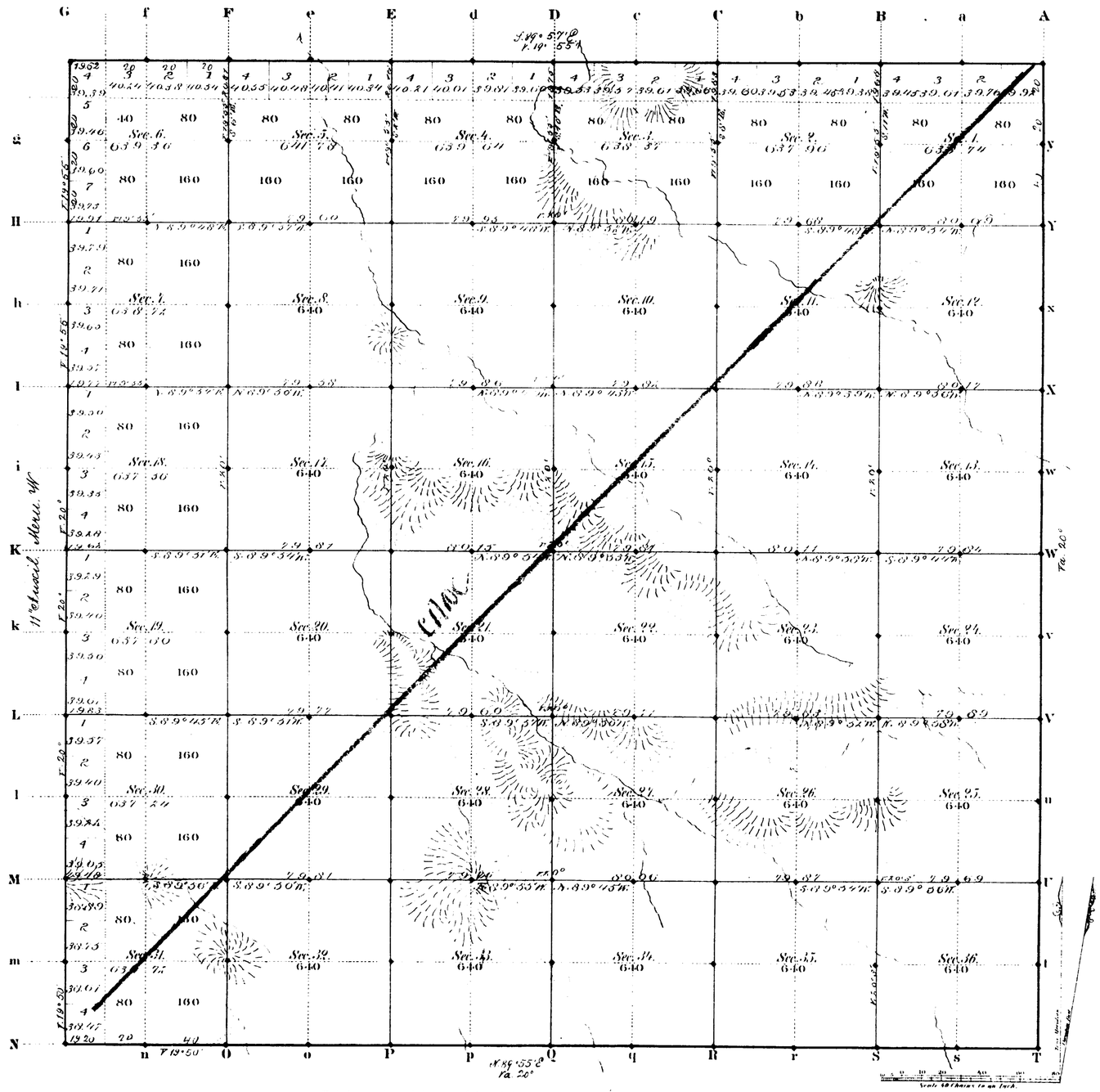

Total number of Acres 23,027.89

Surveys Designated	By Whom Surveyed	Date of Contract	Amount of Surveys Mls. Chs. Lks.	When Surveyed	Magnetic Declination
Township lines	J.H. Wersnaur Sr.	May 15, 1882	17 78 32	June 14, 15, 17, 1882	19° 58' East
Subdivisions	R.H. Woods	" 13 "	39 74 87	June 26, 30, 1882	20° "
Connections					
U.S. Mil. Res.	" "	" "	3 50 50	June 28, 1882	

The above Map of Township No 46 North Range No 92 West of the Sixth Principal Meridian Wyoming Territory is strictly conformable to the field notes of the survey thereof on file in this Office, which have been examined and approved

Surveyor Generals Office,
Cheyenne Wyoming
March 1st 1884

Edw. C. Lacey
Surv. Genl

2073

A. Gast & Co. St. Louis M.

44
Indexes

2942

4903

RESURVEY

TOWNSHIP EXTERIORS

Scale: 1 inch to 160 Chains

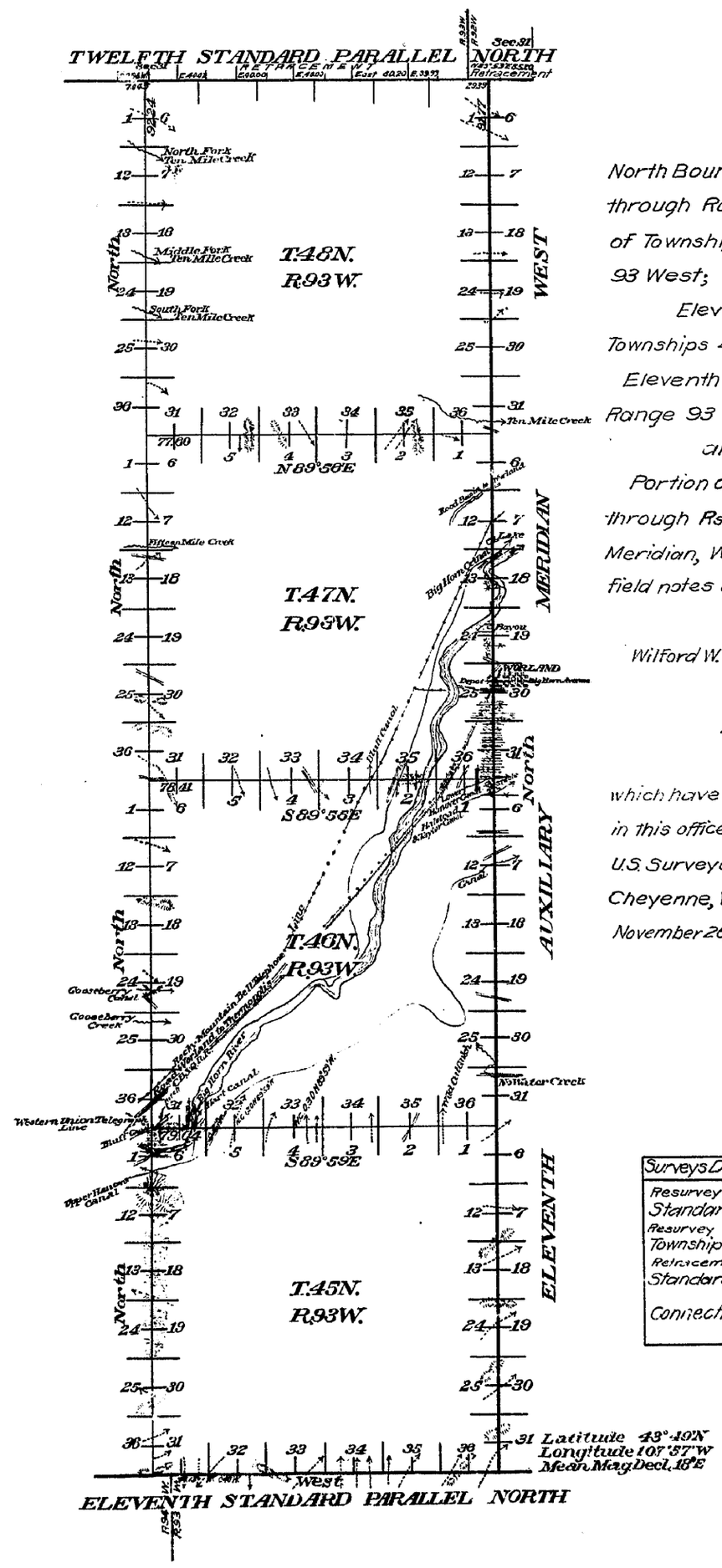

This Plat
of the Resurvey of the
North Boundary of Townships 45, 46, and 47 North,
through Range 93 West, the West Boundary
of Townships 45, 46, 47 and 48 North, Range
93 West;
Eleventh Auxiliary Meridian West through
Townships 45, 46, 47 and 48 North,
Eleventh Standard Parallel North, through
Range 93 West
and the Retracement of
Portion of the Twelfth Standard Parallel North,
through Rs. 92 and 93 West of the Sixth Principal
Meridian, Wyoming, is strictly conformable to the
field notes of the resurvey thereof
by
Wilford W. Ulterback U.S. Transitman
under his
Assignment to Group No. 3
dated July 21, 1910,
which have been examined, approved and filed
in this office.
U.S. Surveyor General's Office
Cheyenne, Wyoming
November 26, 1913

Charles L. Deeter
U.S. Surveyor General.

Surveys Designated	Amount			When Surveyed
	Mls.	Chs.	Lks.	
Resurvey Standard Lines	30	11	77	August 1, 1910-August 27, 10
Resurvey Township Lines	42	07	29	August 30, 1910-May 11, 1911
Retracement Standard Line	4	45	27	August 27, 1910
Connecting Lines	4	22	27	August 27, 1910-May 11, 1911

(26)

accession no. 3315

Click Here for Field Notes

EXTERIOR LINES.

Scale 3 miles to 1 inch. Magnetic Variation, E.

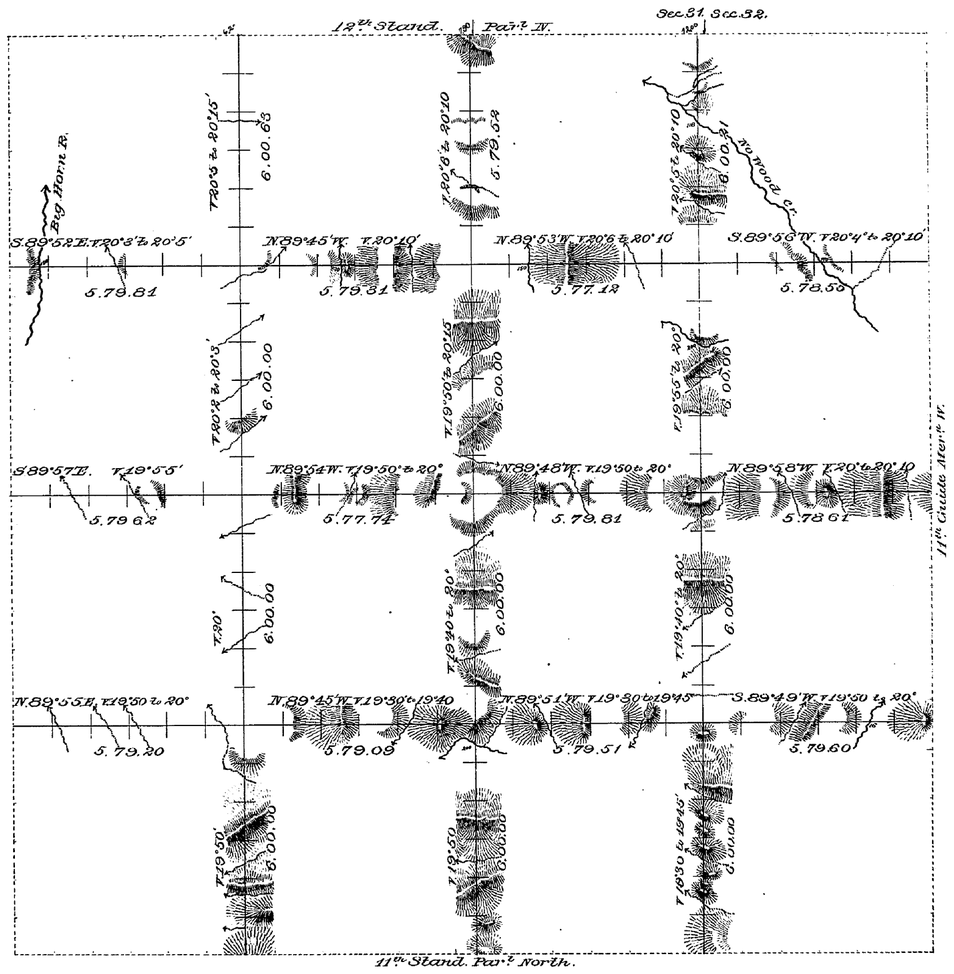

Surveys Designated	By Whom Surveyed	Date of Contract	Amount of Surveys			When Surveyed
			mls.	chs.	lks.	
Exterior lines	F.W. Weisshaar Jr.	May 15th 1882	143	68	33	Oct. 30-Nov. 21, 1882
Connections	" " "	" " "		26	15	" " " " "

I hereby certify that the above diagram of the Exterior lines of Tps. 45, 46, 47 & 48 N. R's 89, 90, 91, & 92 W, of the 6th P.M. Wyo. Ter. is strictly conformable to the field notes of the survey thereof on file in this office, which have been examined and approved.

Surveyor General's Office,
Cheyenne Wyoming Febry. 28th 1884

Edw. C. Faust Surr. Genl.

2059

(22) Indexed accession no. 2368

Click Here for Field Notes

.53

11TH AUXILIARY MERIDIAN WEST

in Tps. 45 to 48 N. inclusive betw. Rgs. 92 & 93 W. of the 6th Prin. Mer. W.T.

Magn. Variation East Scale 40 Chs. to 1 Inch

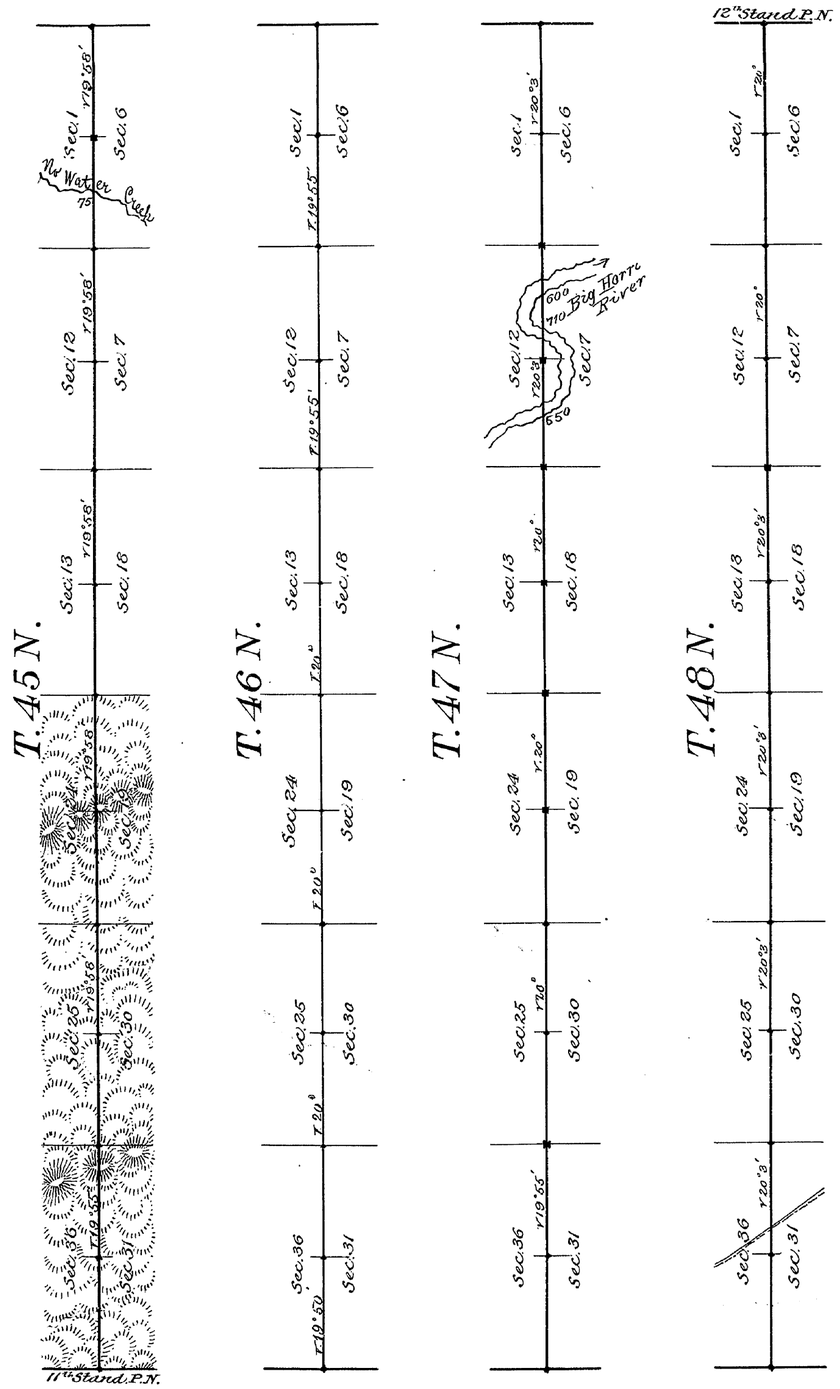

The above map of the 11th Auxiliary Meridian West in Tps. 45 to 48 N. incl. betw. Rgs. 92 & 93 W. of the 6th Principal Mer., Wyo. Ter., is strictly conformable to the fieldnotes of the survey thereof, on file in this office, which have been examined and approved

Surveyor General's Office
Cheyenne Wyoming
September 8th 1883

Edwd. C. Dawes
Sur. Gen.

Surveys Designated	By Whom Surveyed	Date of Contract	Amount of Surveys			When Surveyed
			Mls	Chs	Lks	
11th Auxil. Mer. W.	R. H. Woods	May 15. 1882	24	00	00	June 25-28 '82

1688