2413 (4-675a)

# Resurvey Township No 46 North Range No 96 West of the Sixth Principal Meridian, Wyoming.

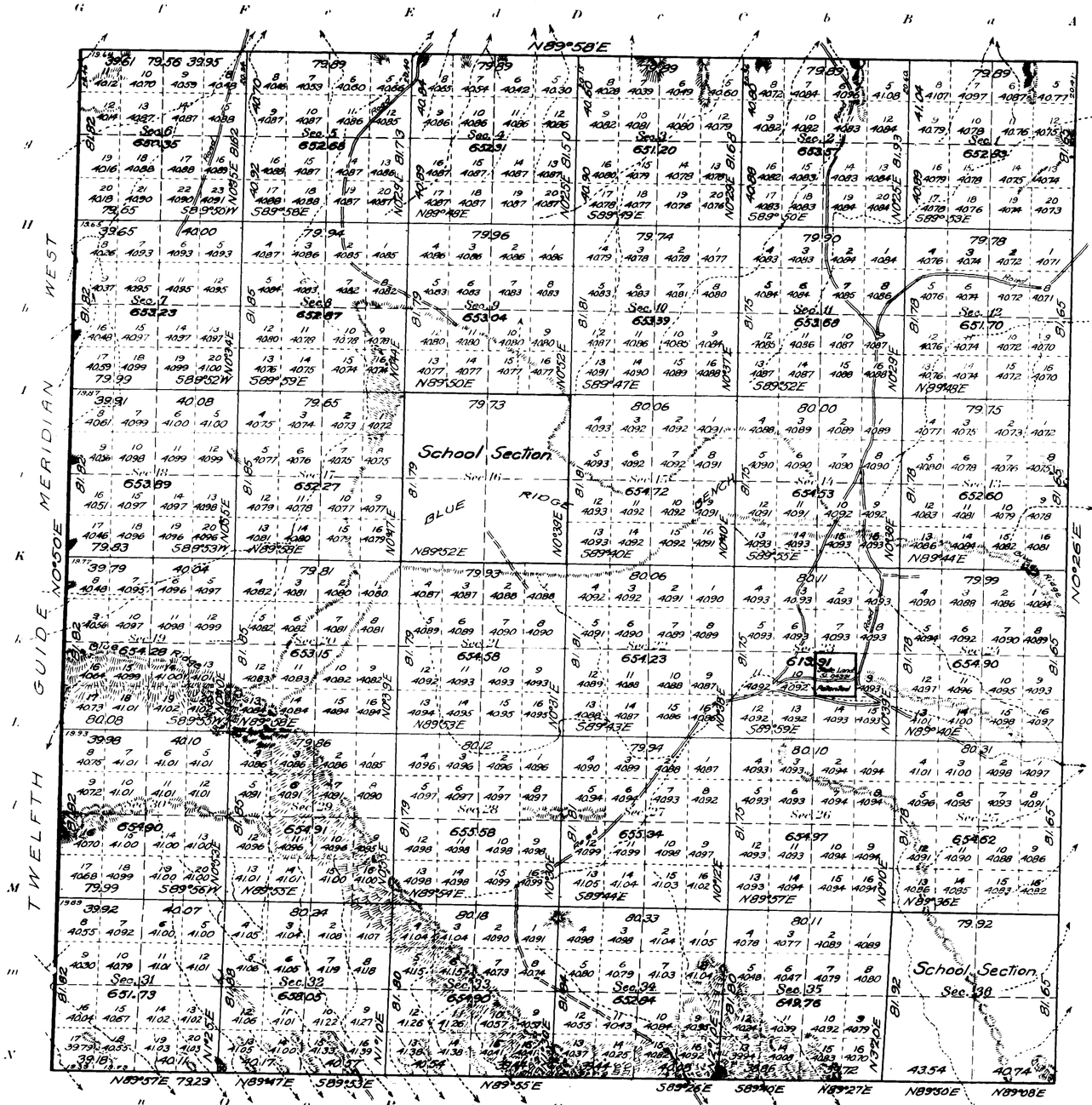


| TABLE OF PATENTED ENTRIES | | | | |
|---|---|---|---|---|
| Sec. | Subdivision | Kind | Number | Entryman |
| 16 | All | SS | | State of Wyoming |
| 32 | NW¼SE¼ | SL | 04331 | State of Wyoming |
| 36 | All | SS | | State of Wyoming |

| Areas in Acres | |
|---|---|
| Public Land | 22,181.51 |
| Indian Reservation | |
| Indian Allotments | |
| Mineral Claims | |
| Water Surface | |
| Total Area | |

Scale 40 Chains to an inch

Mean Magnetic Declination
Latitude 43°54' N.
Longitude 108°18' W

| Surveys Designated | By Whom Surveyed | Group No. | Group Date | Amount of Survey Mls. | Amount of Survey chs. | Amount of Survey lks. | When Surveyed Begun | When Surveyed Completed |
|---|---|---|---|---|---|---|---|---|
| Resurvey Subdivisions | Utterback & Kelley | 7 | April 3, 1911 | 60 | 52 | 68 | July 12, 1913 | July 29, 1913. |
| Resurvey E. Boundary | Wilford W. Utterback | 7 | " " " | 6 | 09 | 90 | Dec. 1, 1912 | Dec. 1, 1912. |
| Resurvey N. Boundary | " " " | 7 | " " " | 5 | 79 | 01 | Dec. 2, 1912 | Dec. 2, 1912. |
| Resurvey 12th G.M. West | " " " | 7 | " " " | 6 | 10 | 92 | Oct. 24, 1912 | Oct. 24, 1912. |
| Resurvey S. Boundary | " " " | 7 | " " " | 6 | 02 | 39 | Oct. 15, 1912 | Oct. 15, 1912. |

The above map of resurvey Township No. 46 North Range No. 96 West of the Sixth Principal Meridian Wyoming is strictly conformable to the field notes of the resurvey thereof on file in this office, which have been examined and approved

U. S. Surveyor General's Office.
Cheyenne, Wyoming, June 29th 1915.

Charles L. Decker
Surveyor General.

1707-A.

Accepted by the Hon. Commissioner in letter "C" dated March 31, 1916
Triplicate plats filed in Lander Land Office April 26, 1916.

46-96

2414

# Supplemental Plat

## Index Diagram of Valid Entries

## Resurvey Township Nº 46 North, Range Nº 96 West of the Sixth Principal Meridian, Wyoming

Utterback and Kelley, Group Nº 7, April 13, 1911

| Description by Resurvey | | Original Survey | | | | |
|---|---|---|---|---|---|---|
| | | | | Entry | | |
| Section | Subdivisions | Section | Subdivisions | Kind | Number | Entryman |
| 16 | All | 16 | All | S.S. | | Wyoming |
| 31 | Lots 8, 9, 16, 17 | 31 | Lots 1, 2, 3, 4 | H.E. | 2775 | Joseph Haney |
| 36 | All | 36 | All | S.S. | | Wyoming |

The above Table of Valid Entries is made to accompany plat of Resurvey Township Nº 46 North, Range Nº 96 West and is hereby approved
Surveyor General's Office
Cheyenne, Wyoming
May 27, 1916

Charles L. Decker
Surveyor General

A.L.R.

Accepted by Commissioner Aug. 11. 1916

1707-B.

46-96

Click Here for Field Notes

2412

# TOWNSHIP No. 46 NORTH. RANGE No. 96 WEST of the 6th Principal MERIDIAN.

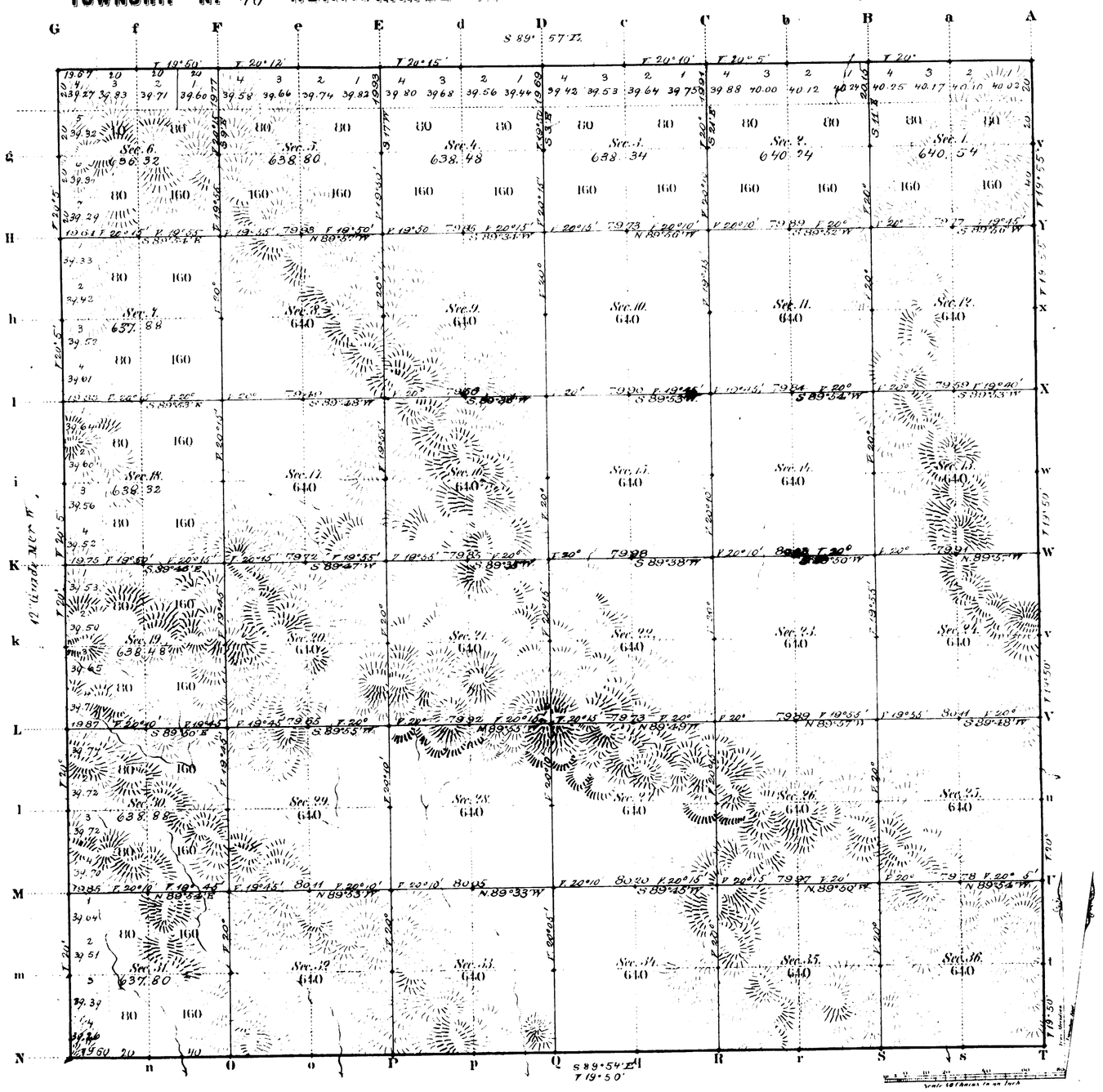


Total number of Acres. 23,024.08

| Surveys Designated | By Whom Surveyed | Date of Contract | Amount of Surveys Mls | Chs | Lks | When Surveyed | Magnetic Declination |
|---|---|---|---|---|---|---|---|
| S E N Township lines | R. H. Woods | May 15, 1882 | 17 | 79 | 27 | Febr 26, 28, 1883 | 19° 50' East |
| Subdivisions | F. W. Weissbach Jr. | " " " | 59 | 74 | 94 | May 7 12 1883 | 20° |
| Connections | | | | | | | |
| 12" Guide N W | Charles A. Haney | Jany 12, 1882 | 6 | 00 | 00 | May 17, 1882 | |

The above Map of Township No. 46 North Range No. 96 West of the Sixth Principal Meridian Wyoming Territory is strictly conformable to the field notes of the survey thereof on file in this Office, which have been examined and approved

Surveyor General's Office.

Edw. C. David
Dep. Genl.

Cheyenne Wyoming
September 15 1883

A. Gast & Co. St. Louis Mo.

1707

46-96

(22) Indexed

2367

52

# 12TH GUIDE MERIDIAN WEST.

*In townships 45 to 52 North inclusive, between Ranges 96 & 97 West of the 6th Principal Meridian Wyo. Ter.*
*Magnetic Variation East. Scale 3 miles to one inch.*




| Surveys Designated | By Whom Surveyed | Date of Contract | Amount of Surveys Mi. | Ch. | Lks. | When Surveyed |
|---|---|---|---|---|---|---|
| 12th Guide Mer. W. | Charles A. Honey | Jan. 12th 1882 | 48 | 00 | 00 | May 16-30, 1882 |
| Connections | " " | " " " | | 09 | 54 | May 16th " |

*I hereby Certify that the above diagram of the 12th Guide Meridian West, in Townships 45 to 52 North, inclusive, between Ranges 96 & 97 West of the 6th Principal Meridian, Wyoming Territory, is strictly conformable to the field notes of the survey thereof on file in this Office, which have been examined and approved.*

*Surveyor General's Office*
*Cheyenne Wyoming*
*Sept. 8th 1883*

Edw. C. David Surv. Genl.

1687

2364

# EXTERIOR LINES.

*Scale 3 miles to 1 inch. Magnetic Var. East.*

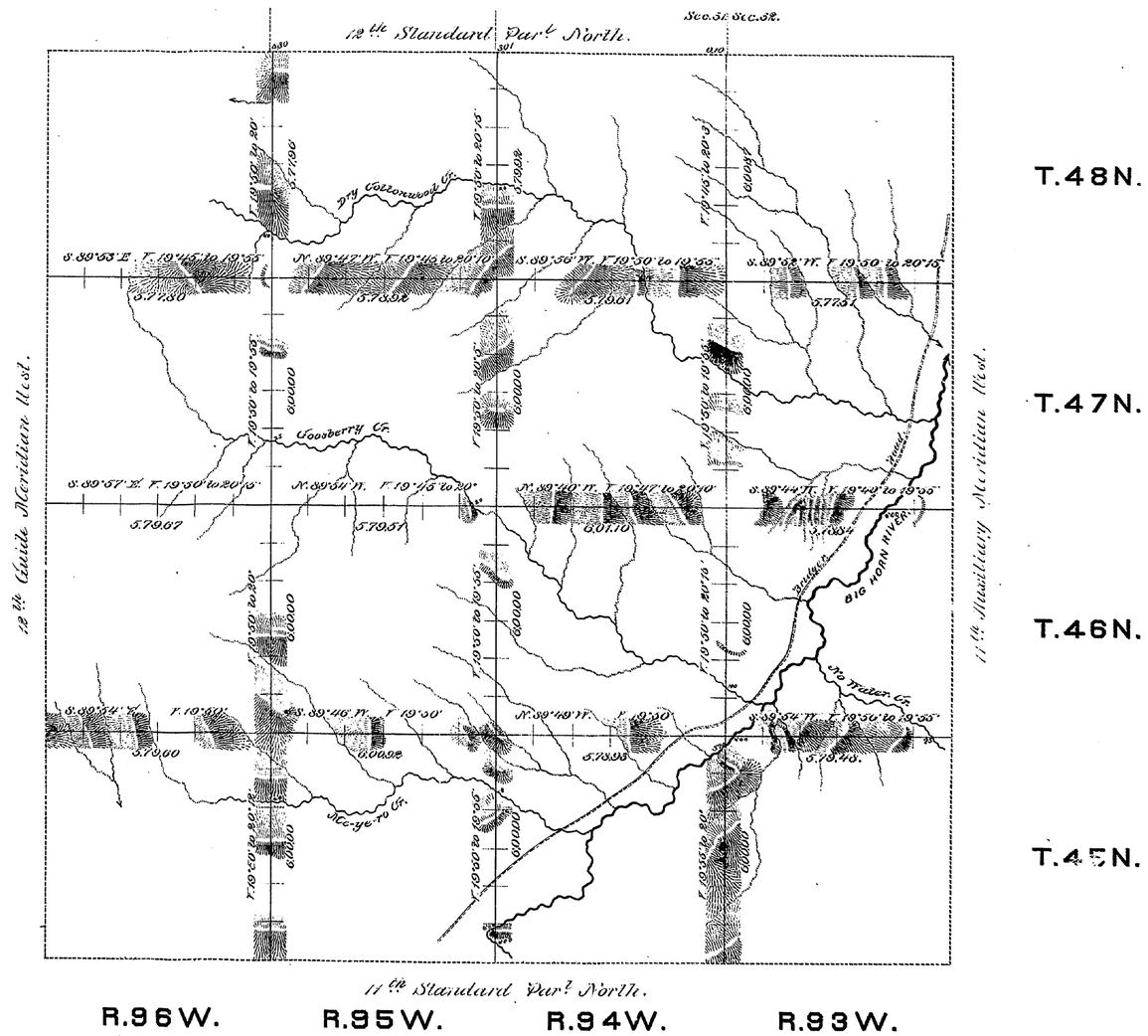


| Surveys designated | By whom surveyed | Date of contract | Kmt. of surveys. | | | When surveyed. |
|---|---|---|---|---|---|---|
| | | | mls. | chs. | l. s. | |
| Exterior lines | R. H. Woods. | May. 15. 1882. | 143 | 70 | 64. | Feb. 12-Mar. 2. 1883. |
| Connections | " " " | " " " | | 8 | 91 | " " " |

I hereby certify that the above diagram of the Exterior lines of T. 45. 46. 47 & 48 N. R. 93. 94. 95 & 96. W. of the 6th Principal Meridian Wyoming Territory, is strictly conformable to the field notes of the survey thereof on file in this Office, which have been examined and approved.
Surveyor General's Office.
Cheyenne, Wyo. Septbr 8th 1883.

Edw. C. David
Surveyor General.

1684