TOWNSHIP 47 NORTH, RANGE 88 WEST, OF THE SIXTH PRINCIPAL MERIDIAN, WYOMING.

SUPPLEMENTAL PLAT

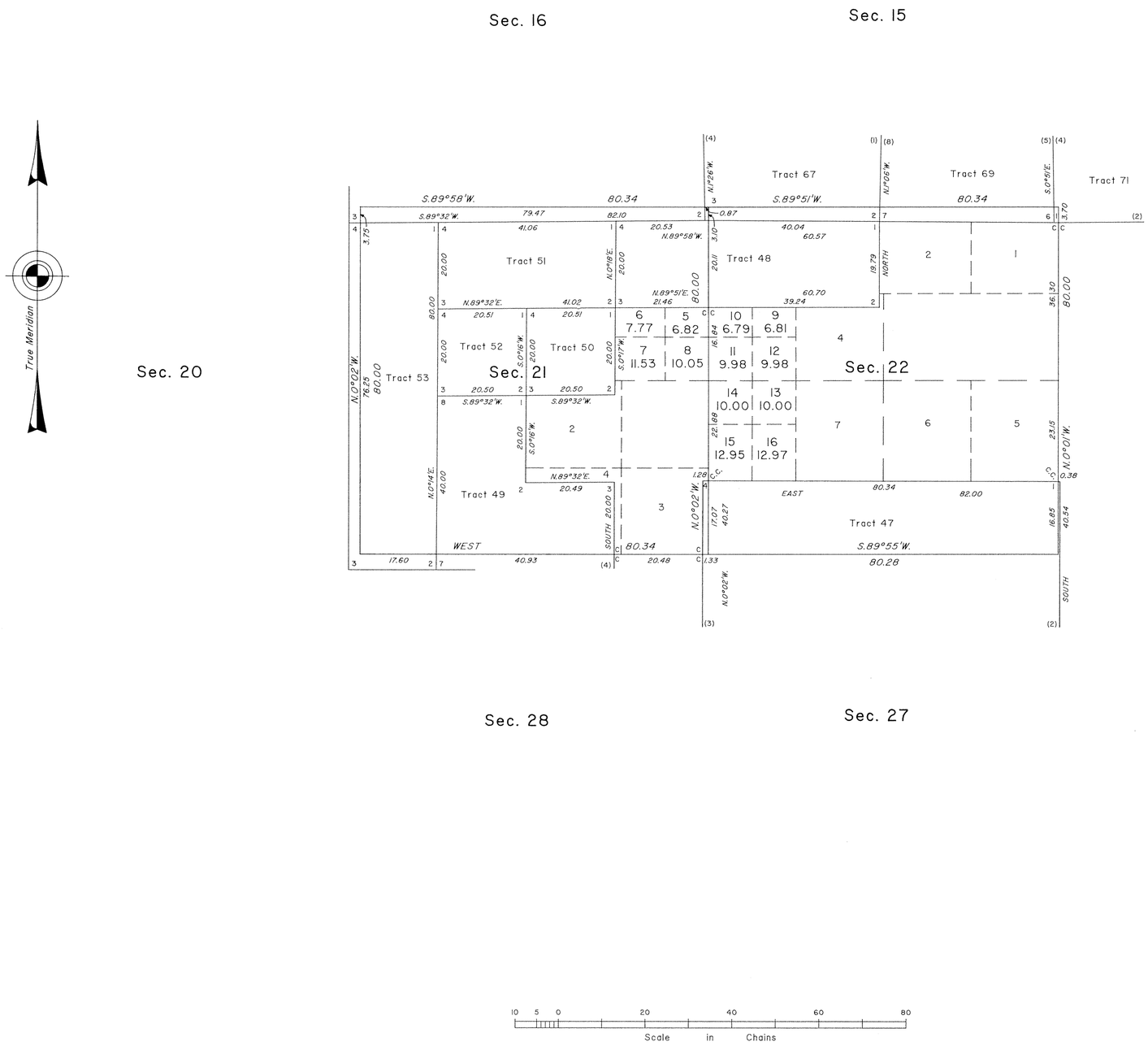

This supplemental plat of Sections 21 and 22, shows by protraction a subdivision of original Lot 1 in Section 21 and original Lots 3 and 8 in Section 22, T. 47 N., R. 88 W., Sixth Principal Meridian, Wyoming is based upon the plat approved March 15, 1920 and accepted July 27, 1920

UNITED STATES DEPARTMENT OF THE INTERIOR
BUREAU OF LAND MANAGEMENT

Cheyenne, Wyoming February 28, 1996

This plat, showing amended lottings, is based upon the official records and, having been correctly prepared in accordance with the regulations of this Bureau, is hereby accepted.

For the Director

John P. Lee

Chief Cadastral Surveyor for Wyoming

W.H.B.

OFFICIALLY FILED: February 28, 1996

6984

ORIGINAL

TOWNSHIP 47 NORTH, RANGE 88 WEST OF THE SIXTH PRINCIPAL MERIDIAN, WYOMING.

SUPPLEMENTAL PLAT OF SECTIONS 32 & 33

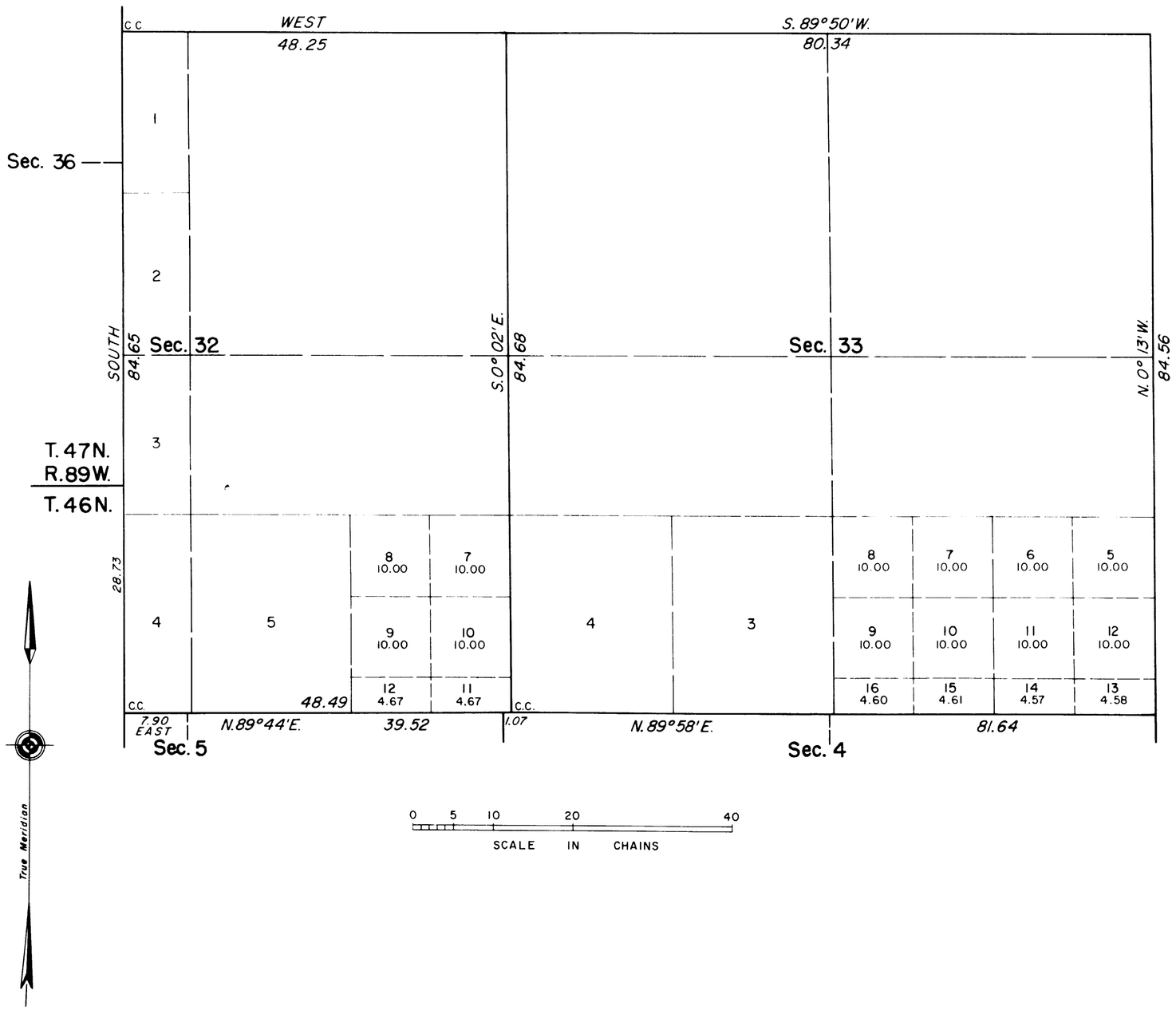

UNITED STATES DEPARTMENT OF THE INTERIOR
BUREAU OF LAND MANAGEMENT
Washington, D. C.

This plat, checked herein to be in accordance with the official records, is hereby approved pursuant to the authority delegated to the undersigned by Departmental Order of July 5, 1946.

For the Director

Clark F. Gumm

Acting Chief, Division of Engineering

2377-H

47 88

4121

RESURVEY TOWNSHIP No. 47 NORTH, RANGE No. 88 WEST OF THE SIXTH PRINCIPAL MERIDIAN, WYOMING.

SUPPLEMENTAL PLAT OF SECTIONS 1, 2, 11, AND 12.

SCALE, 1 INCH = 15 CHAINS

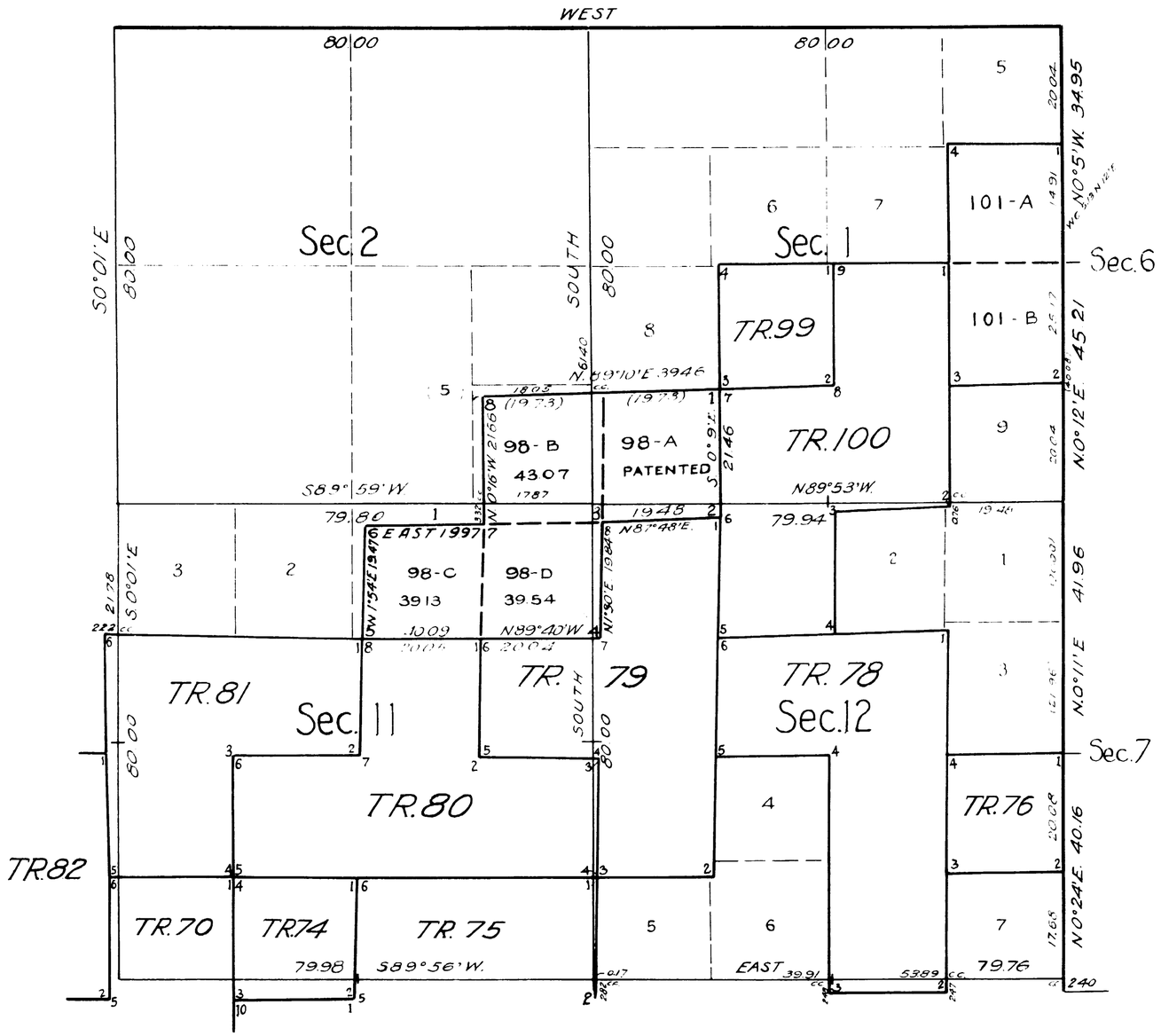

Tract 98-A represents the land patented under Buffalo 04795 as the SW¼ SW¼ Section 1.

PUBLIC SURVEY OFFICE
Cheyenne, Wyoming April 20, 1933.

This supplemental plat of sections 1, 2, 11 and 12, Township No. 47 North, Range No. 88 West of the Sixth Principal Meridian, Wyoming, based upon the plat approved March 15, 1920, showing a subdivision of Tract No. 98 into sub-tracts equivalent to the legal subdivisions embraced therein, to accomodate D. L. E. Buffalo 04795 of Charles C. Morris and S. R. H. E. 031294 of Lester J. Davis, prepared in accordance with instructions contained in the Commissioner's letter "E" dated March 17, 1933, is hereby approved.

Joel Q. Darst
Office Cadastral Engineer.

DEPARTMENT OF THE INTERIOR
GENERAL LAND OFFICE

Washington D. C., May 3, 1933

The amended lottings represented by this supplemental plat having been correctly made in accordance with the regulations of this office, the plat is hereby accepted.

Acting Assistant Commissioner.

2377-G

47 - 88

accession no 4120

Accepted July 27, 1920.

ORIGINAL

Index to Segregated Tracts

Supplemental Plat No 5

Resurvey Township No 47 North, Range No 88 West of the Sixth Principal Meridian, Wyoming

Group No 47

Resurvey Tract No	Original Survey T.	R.	Sec.	Subdivisions	Entry Kind	Entry Number	Status in Land Office	Entryman
37	47	88	36	All	S.S.			Wyoming
38			35	S2 SE¼, N1/2 SE¼, NE¼ SW¼	S.S.	List 21	Approved	Wyoming
39			35	SE¼ SW¼	D.E.	01299	Patented	James W. Marcum
40			34	NE¼ SE¼				
			35	W2 SW¼	D.E.	996	Patented	Albert F. Keyes
41			34	SE¼ SE¼	H.E.	017	Patented	M. V. Van Alstine
42			34	NE¼ NE¼				
			35	S2 NW¼, NW¼ NW¼	H.E.	4017	Patented	Alva B. Arnold
43			27	SW¼ SE¼				
			34	W2 NE¼, SE¼ NE¼	H.E.	1975	Patented	Claude R. Lockhart
44			27	SW¼ NW¼, NW¼ SW¼				
			28	E2 NE¼	H.E.	1037	Patented	Bert B. Morton
45			27	SE¼ NW¼, NE¼ SW¼	D.E.	1236	Patented	William Allanson
46			27	E2 SE¼, NW¼ SE¼, SW¼ NE¼	H.E.	2416	Patented	Willis Allanson
47			22	S2 SE¼, S2 SW¼				
			27	N2 NW¼, N2 NE¼	S.S.	List 21	Approved	Wyoming
48			21	NE¼ NE¼				
			22	N2 NW¼	H.E.	967	Patented	Mike J. Lynch
49			21	E2 SW¼, SW¼ SE¼				
			28	NW¼ NE¼	H.E.	1657	Patented	Elias Fisher
50			21	SW¼ NE¼	S.S.	List 3	Approved	Wyoming
51			21	NW¼ NE¼, NE¼ NW¼	D.E.	341	Patented	Margaret Creery
52			21	SE¼ NW¼	Cash	Oct 49	Patented	George A. Sutherland
53			21	W2 NW¼, W2 SW¼	D.E.	529	Patented	Sarah H. Warner
54			20	E2 NE¼, E2 SE¼	Cash	1251	Patented	G. William Dyson
55			20	NW¼ SE¼, NE¼ SW¼	D.E.	1107	Patented	Bert B. Morton
56			20	W2 NE¼, E2 NW¼	D.E.	374	Patented	Samuel A. McLaughlin
57			20	W2 SW¼, SE¼ SW¼, SW¼ SE¼	S.S.	List 27	Approved	Wyoming
63			17	E2 NW¼, E2 SW¼	H.E.	3017	F.C. Issued	Morrell Wyman
64 A-B, C-D			17	NE¼ NE¼, NW¼ NE¼, SW¼ NE¼, NW¼ SE¼	D.S.L.	0238	Approved	Wyoming
65			17	E2 SE¼, SW¼ SE¼, SE¼ NE¼	H.E.	1031	Patented	David R. Moses
66			16	All	S.S.			Wyoming
67			15	SW¼	Cash	105	Patented	Edward Haqins
68			15	NW¼	Cash	80	Patented	Albert G. Hedges
69			14	E2 NW¼, SW¼ NW¼, NW¼ SW¼				
			15	SE¼, S2 NE¼	D.E.	2530	Patented	Algernon J. Winn

Resurvey Tract No	Original Survey T.	R.	Sec.	Subdivisions	Entry Kind	Entry Number	Status in Land Office	Entryman
70	47	88	11	SW¼ SW¼				
			14	NW¼ NW¼				
			15	N2 NE¼	H.E.	665	Patented	George A. Sutherland
71			14	SW¼ SW¼	D.E.	2056	Patented	William J. Miller
72			14	NE¼ SW¼	D.E.	232	Patented	Albert S. Austin
73			14	NW¼ SE¼	D.E.	1105	Patented	Jennie Austin
74			11	SE¼ SW¼	Cash	711	Patented	Albert S. Austin
75			11	S2 SE¼				
			14	NE¼	D.E.	2351	Patented	Milo Burke
76			12	NE¼ SE¼	D.E.	1507	Patented	James U. Hawkins
78			12	W2 SE¼, SW¼ NE¼, SE¼ NW¼	H.E.	808	Patented	Penn Smith
79			11	SE¼ NE¼				
			12	W2 NW¼, NW¼ SW¼	H.E.	102	Patented	Charles Burke
80			11	N2 SE¼, SW¼ NE¼, NE¼ SW¼	H.E.	1865	Patented	Milo Burke
81			11	S2 NW¼, NW¼ SW¼	D.E.	116	Patented	Bessie M. Burke
82			10	S2 SE¼, NE¼ SE¼, SE¼ SW¼	H.E.	5809	Patented	Lewis M. McCreevey
83			10	W2 SW¼, NE¼ SW¼, NW¼ SE¼	D.E.	016	Patented	Margaret Frison
9 84 A-B-C, D-E-F-G, H-I-J-K, L-M-N-O			9	NW¼ NE¼, NE¼ NW¼, NW¼ NW¼, SW¼ NW¼, SE¼ NW¼, SW¼ NE¼, SE¼ NE¼, NE¼ SE¼, NW¼ SE¼, NE¼ SW¼, NW¼ SW¼, SW¼ SW¼, SE¼ SW¼, SW¼ SE¼, SE¼ SE¼	D.S.L.	0238	Approved	Wyoming
8 85 A-B-C, D-E-F, G-H-I, J-K			8	NE¼ NE¼, NW¼ NE¼, NE¼ NW¼, SE¼ NW¼, SW¼ NE¼, SE¼ NE¼, NE¼ SE¼, NW¼ SE¼, NE¼ SW¼, SW¼ SE¼, SE¼ SE¼	D.S.L.	0238	Approved	Wyoming
5 95 A-B-C, D-E-F			5	Lot 1, Lot 2, Lot 3, SE¼ NW¼, SW¼ NE¼, NE¼ SW¼	D.S.L.	0238	Approved	Wyoming
96			5	SE¼ SE¼	D.S.L.	0238	Approved	Wyoming
97 A-B-C-D			4	SW¼ NE¼, NW¼ SW¼, SE¼ SW¼, SW¼ SW¼	D.S.L.	0238	Approved	Wyoming
98			1	SW¼ SW¼				
			2	SE¼ SE¼				
			11	N2 NE¼	H.E.	04795	F.C. Issued	Charles C. Morris
99			1	NE¼ SW¼	Cash	06520	Patented	Bessie M. Burke
100			1	W2 SE¼, SE¼ SW¼				
			12	NE¼ NW¼	H.E.	800	Patented	John A. Tanneyhill
101			1	NE¼ SE¼, SE¼ NE¼	T&S	012165	Intact	Bessie M. Burke

This Index to Segregated Tracts is made to accompany the plat of Resurvey Township No 47 North, Range No 88 West of the Sixth Principal Meridian, Wyoming, and is hereby approved.

U.S. Surveyor General's Office
Cheyenne Wyoming
March 15, 1920

Charles L. Decker
Surveyor General

ALR

AMT

Trans to Buffalo
Oct 14, 1920

47 - 88

Accepted July 27, 1920. ORIGINAL

Supplemental Plat No 4

Resurvey SE¼ Township No 47 North, Range No 88 West of the Sixth Principal Meridian, Wyoming

Scale: 20 Chains to 1 Inch

Sec's 22, 23, 24, 25, 26, 27, 34, 35, 36

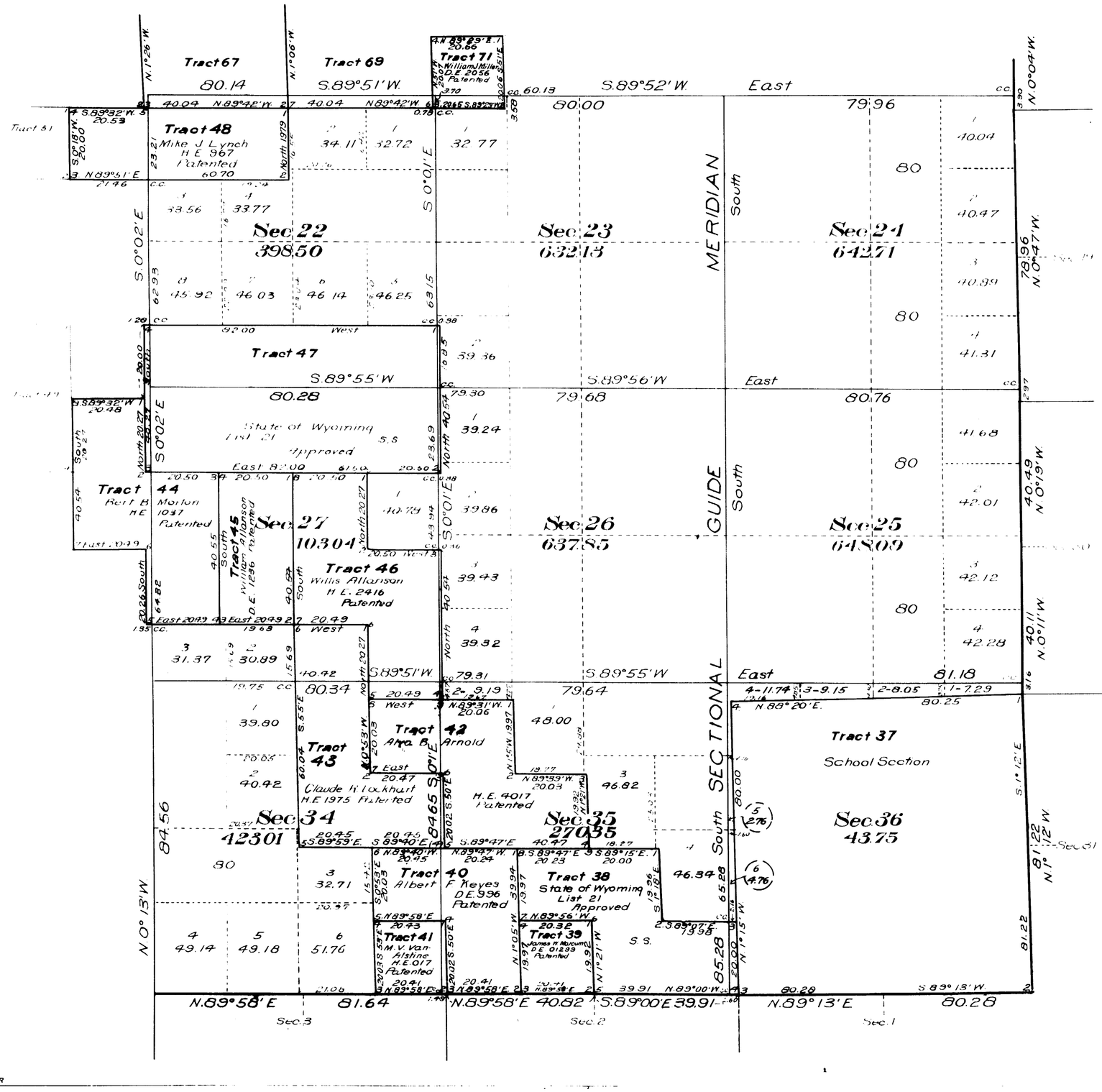

Charles L Beckett

Frank G Byznes
Oct 14, 1920

47 - 88

Accepted July 27, 1920.

ORIGINAL

Supplemental Plat No 3

Resurvey SW¼ Township No 47 North, Range No 88 West of the Sixth Principal Meridian, Wyoming

Scale: 20 Chains to 1 Inch

Secs 20, 21, 28, 29, 32, 33

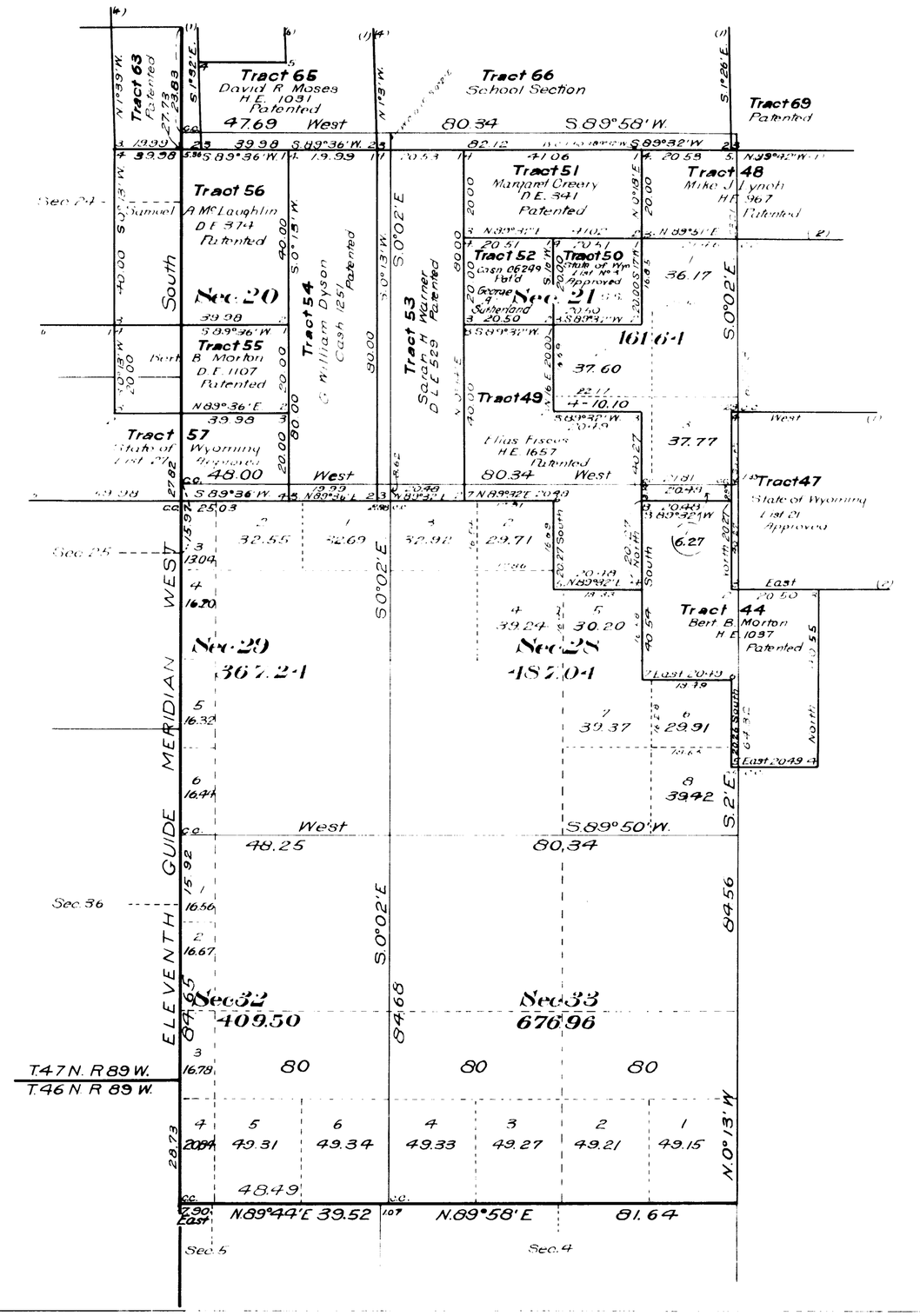

Charles L. Decker

Isaac A. Duffield
Oct 14, 1920

47 - 88

Accepted July 27, 1920.

ORIGINAL

Supplemental Plat No 2

Resurvey NW¼ Township No 47 North, Range No 88 West of the Sixth Principal Meridian, Wyoming

Scale: 20 Chains to 1 Inch

Secs 4,5,8,9,16,17

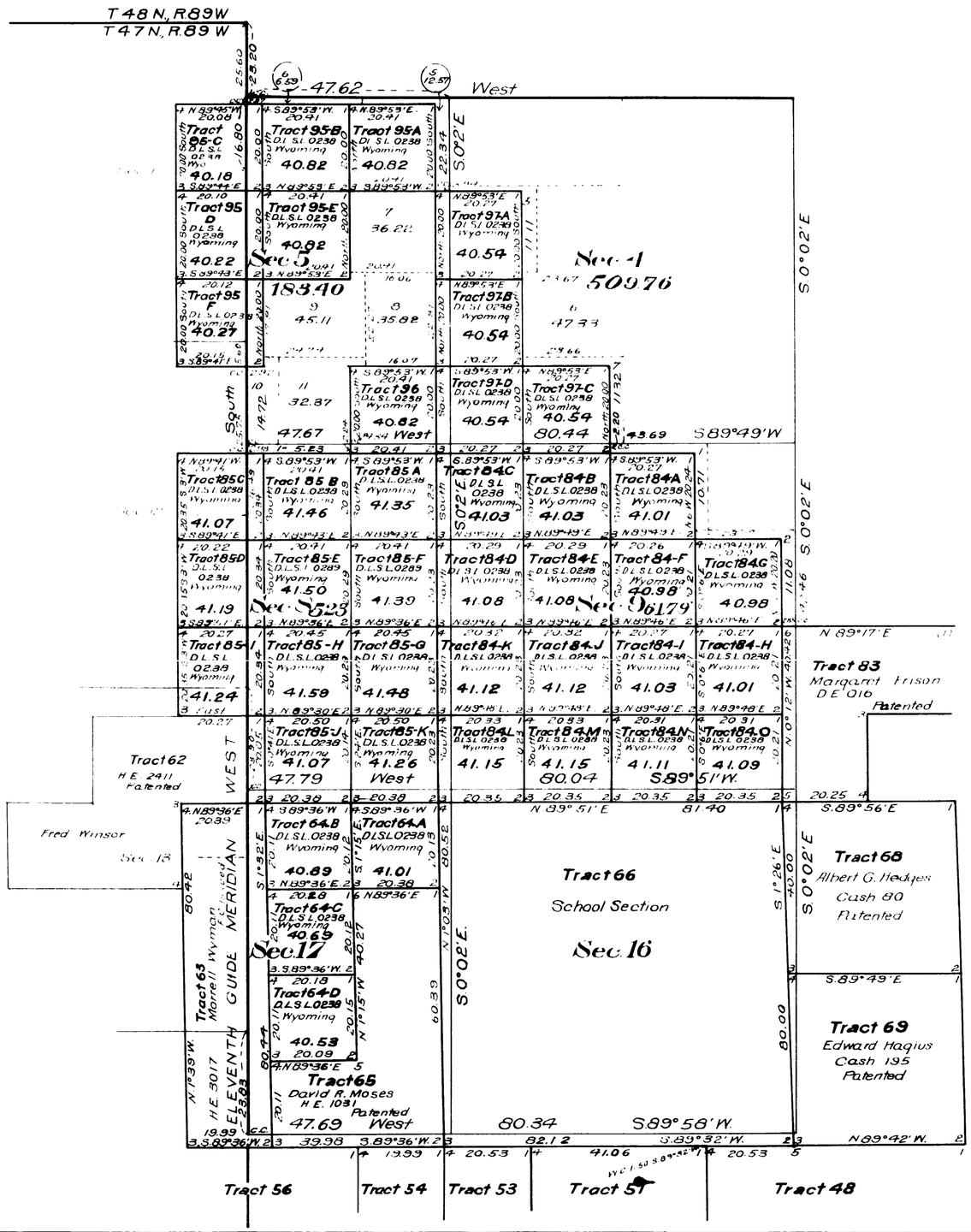

Charles L. Decker

Thomas Buffalo
Dec 14, 1920

47 - 88

2377-C

Accession No. 4116

Accepted July 27, 1920.

ORIGINAL

Supplemental Plat No 1

Resurvey NE¼ Township No 47 North, Range No 88 West of the Sixth Principal Meridian, Wyoming

Scale: 20 Chains to 1 Inch

Sec's 1,2,3,10,11,12,13,14,15

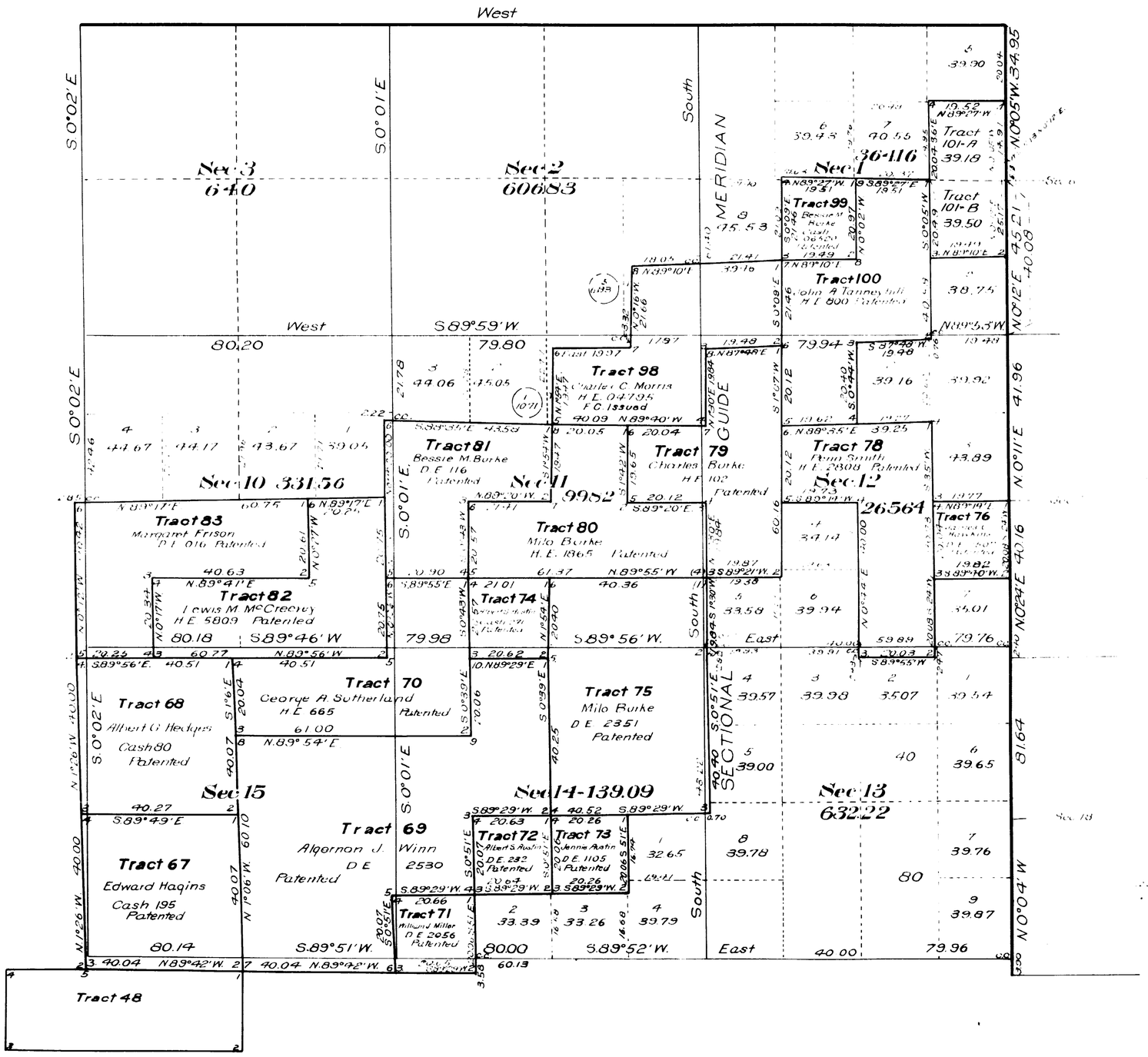

Charles L Decker

2377-B

47 - 88

Isaac Cuff & Co
Oct 14, 1920

Click Here for Field Notes

Click Here for Field Notes to Private Land Claims

4115 (4-675a) Accepted July 27, 1920. ORIGINAL

Resurvey Township No 47 North, Range No 88 West of the Sixth Principal Meridian, Wyoming

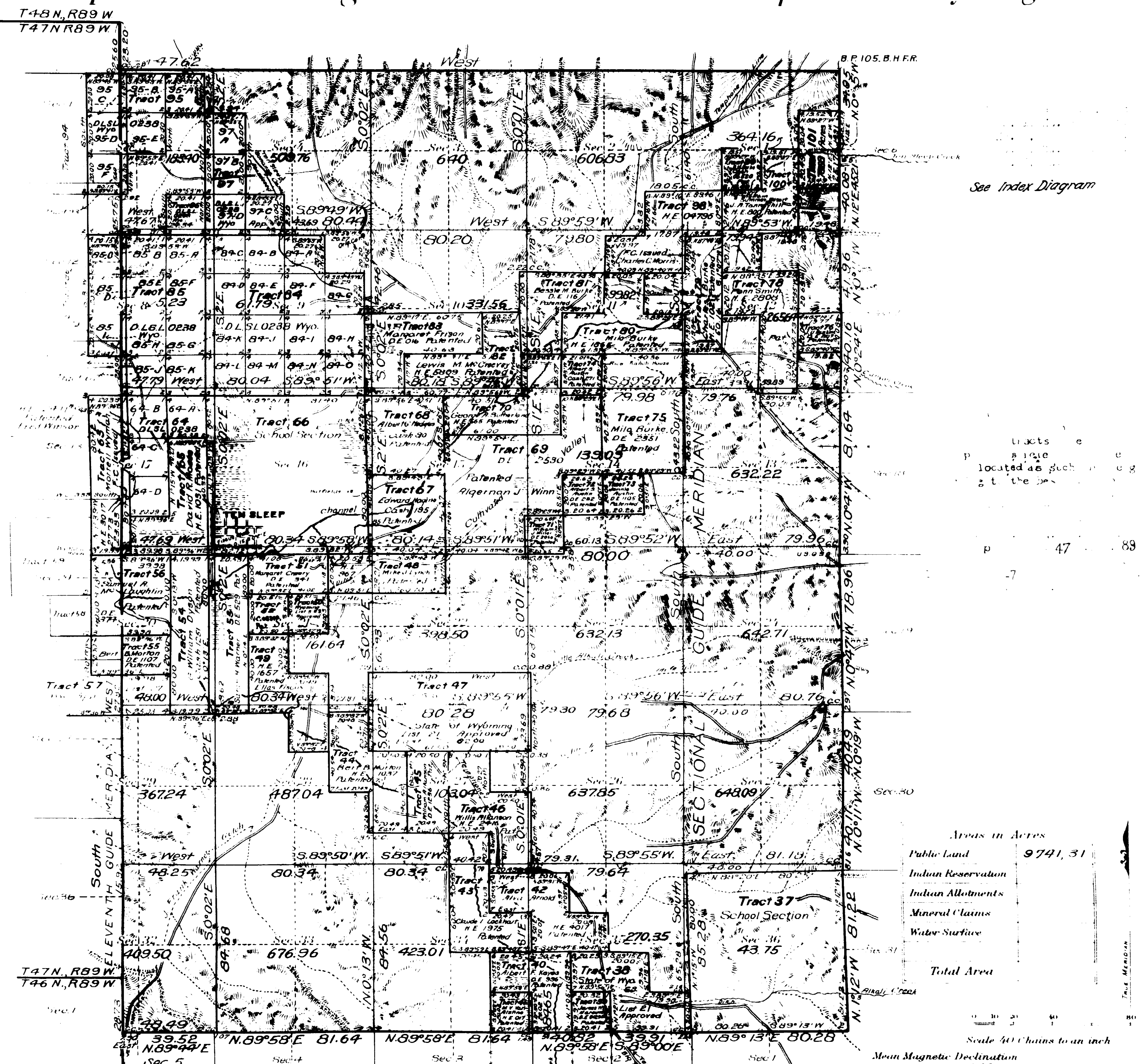

Areas in Acres

Public Land	9741, 31
Indian Reservation	
Indian Allotments	
Mineral Claims	
Water Surface	
Total Area	

Scale 40 Chains to an inch

Mean Magnetic Declination

Latitude 44°00'N

Longitude 107°21' W.

Surveys Designated	By Whom Surveyed	Group No.	Group Date	Amount of Surveys Mls.	chs.	lks.	When Surveyed Begun	Completed
Resurvey Subdivisions	Douglas & Adams	47	February 18, 1918	47	21	91	June 19, 1919	July 29, 1919
Connections	" " "	"	" "	4	00	27	" "	" "
Resurvey North Bdy.	" " "	"	" "	4	47	62	June 27, 1919	July 13, 1919
Resurvey East Bdy.	" " "	"	" "	6	04	70	June 16, 1919	July 31, 1919
Resurvey South Bdy.	" " "	"	" "	4	51	71	" "	June 27, 1919
Resurvey 11th Guide Mer.	" " "	"	" "	6	05	53	May 23, 1919	May 31, 1919
Segregated Tracts	" " "	"	" "	85	09	72	June 19, 1919	July 20, 1919

The above map of Resurvey Township No. 47 North Range No 88 West of the Sixth Principal Meridian Wyoming is strictly conformable to the field notes of the resurvey thereof on file in this office, which have been examined and approved.

U.S. Surveyor General's Office

Cheyenne, Wyoming March 15, 1920

Charles L. Decker

Surveyor General.

A.L.R. AMT

2377-A

Trans to Buffalo Oct 14, 1920

47 - 88

(29)

Click Here for Field Notes

46.

4114

TOWNSHIP Nº 47 NORTH. RANGE Nº 88 WEST of the 6th Principal MERIDIAN.

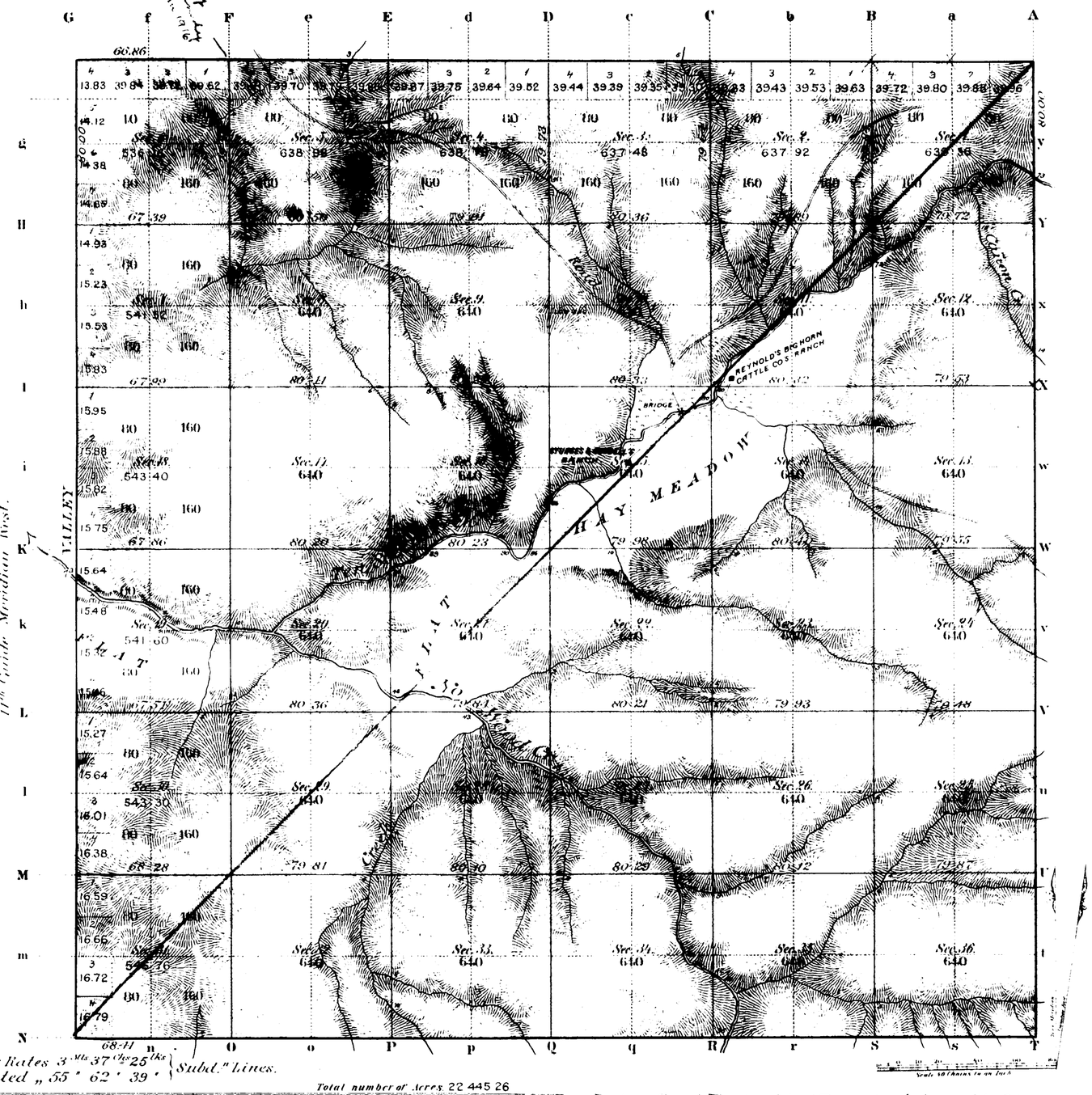

Regular Rates 3 Mls 37 Chs 25 lks } Subd.n Lines.
Augmented „ 55 " 62 " 39 "

Total number of Acres 22 445 26

Surveys Designated	By Whom Surveyed	Date of Contract	Amount of Surveys Mls	Chs	Lks	When Surveyed	Magnetic Declination
5th Township lines	Jul. P. Noble	Sept 27th 1880	5	66	66	July 30th 31, 1884	
Subdivisions	— — —	— — —	52	19	61	Oct. 18-23 „	12°16' East
Connections							
11th Guide M.W.	R. H. Woods	May 15th 1882	0	0	0	Jan 25th 1883	

The above Map of Township Nº 47 North Range Nº 88 West of the Sixth Principal Meridian Wyoming Territory is strictly conformable to the field notes of the survey thereof on file in this Office which have been examined and approved

Surveyor Generals Office,
Cheyenne Wyoming
Feb. 16th 1885

Chas. W. Mellquist
Surv. Gen.l

A. Gast & Co. St. Louis Mo.

2377

1a.c
47-88

44

98-A

RECEIVED S. G. O.
AUG 11 1903
CHEYENNE, WYO.

4915

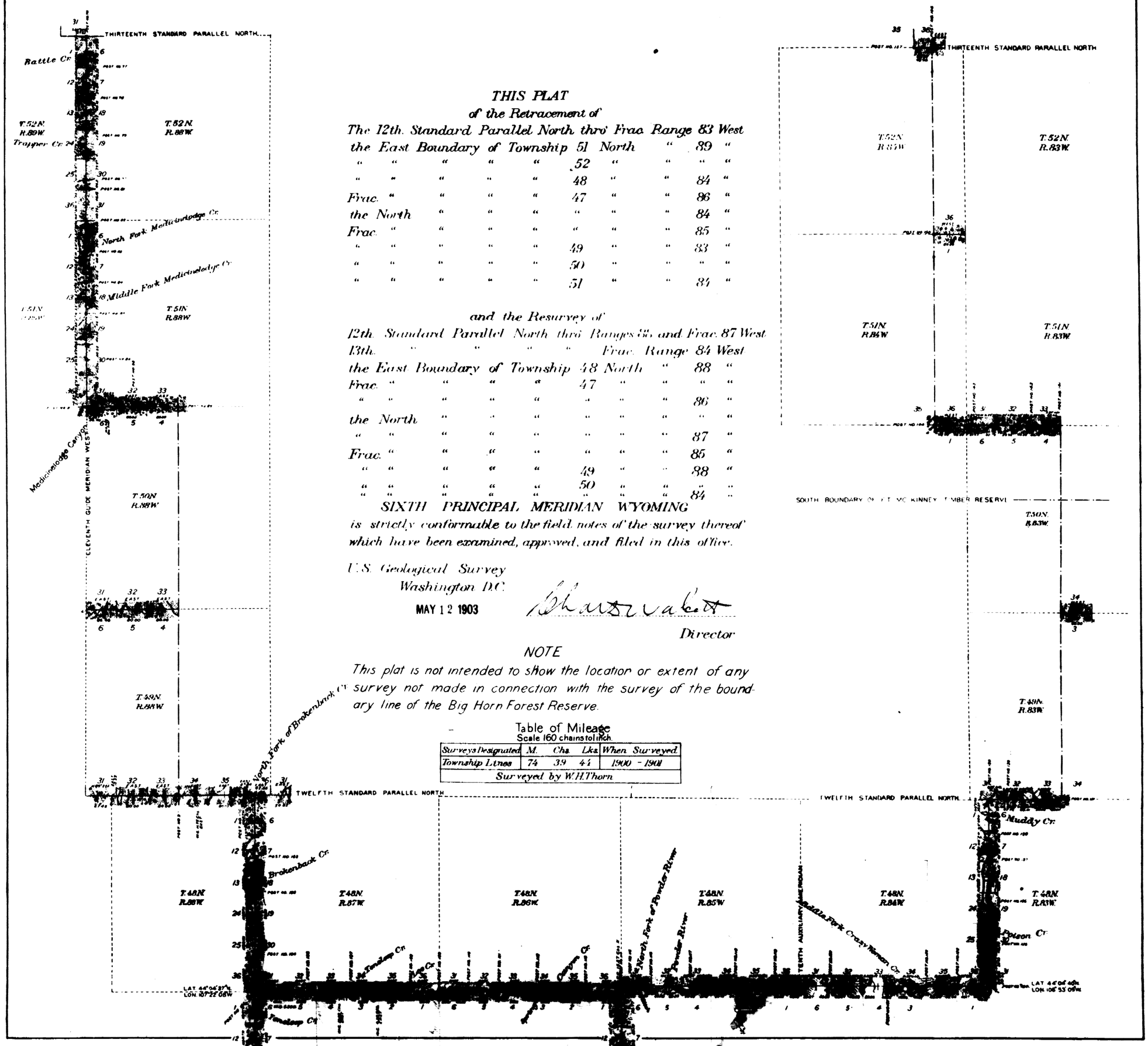

THIS PLAT
of the Retracement of
The 12th. Standard Parallel North thro' Frac. Range 83 West
the East Boundary of Township 51 North " 89 "
" " " " " 52 " " " "
" " " " " 48 " " 84 "
Frac. " " " " 47 " " 86 "
the North " " " " " " 84 "
Frac. " " " " " " " 85 "
" " " " " 49 " " 83 "
" " " " " 50 " " " "
" " " " " 51 " " 84 "

and the Resurvey of
12th. Standard Parallel North thro' Ranges 83 and Frac. 87 West
13th. " " " " Frac. Range 84 West
the East Boundary of Township 48 North " 88 "
Frac. " " " " 47 " " " "
" " " " " " " " 86 "
the North " " " " " " " "
" " " " " " " " 87 "
Frac. " " " " " " " 85 "
" " " " " 49 " " 88 "
" " " " " 50 " " " "
" " " " " " " " 84 "

SIXTH PRINCIPAL MERIDIAN WYOMING
is strictly conformable to the field notes of the survey thereof which have been examined, approved, and filed in this office.

U.S. Geological Survey
Washington D.C.
MAY 12 1903

Director

NOTE

This plat is not intended to show the location or extent of any survey not made in connection with the survey of the boundary line of the Big Horn Forest Reserve.

Table of Mileage
Scale 160 chains to inch.

Surveys Designated	M.	Chs.	Lks.	When Surveyed
Township Lines	74	39	44	1900 - 1901
Surveyed by W.H. Thorn				

2953

Index

4067

EXTERIOR LINES.

Scale 3 miles to 1 inch. Magnetic Var: East.

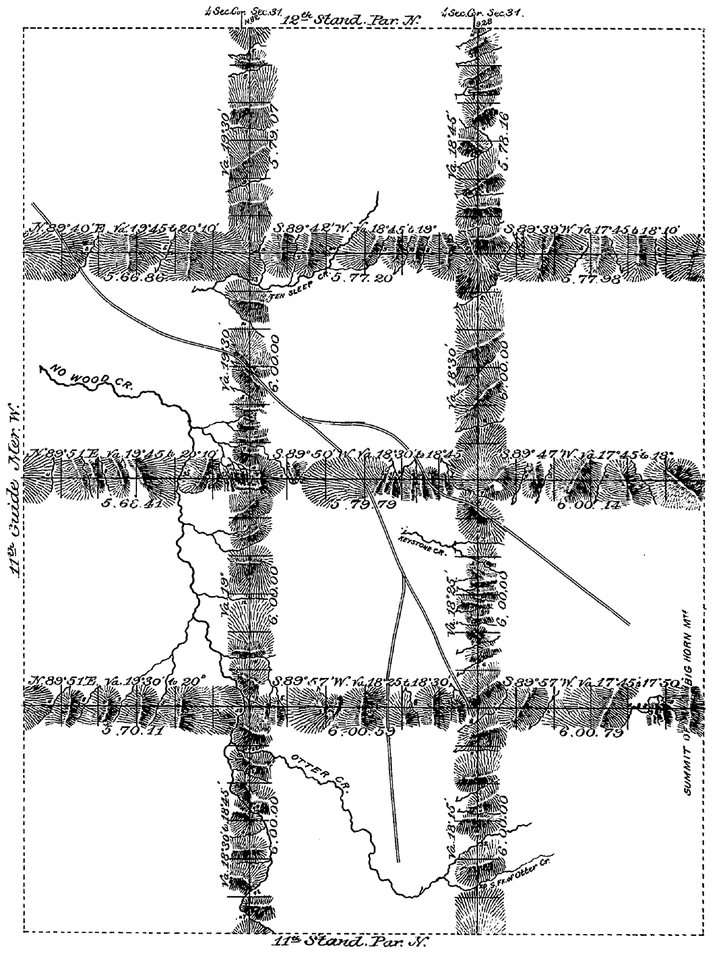

T. 48 N.

T. 47 N.

T. 46 N.

T. 45 N.

R. 88 W. R. 87 W. R. 86 W.

All lines at Augmented Rates.

Surveys Designated.	By Whom Surveyed.	Date of Contract.	Amount of Surveys mls.	chs.	lks.	When Surveyed.
Township lines	Ed. F. Stalle	Sep. 21st 1880	101	39	10	July 18-31, 1884
Connections	" " "	" " "		24	10	" " "

I hereby certify that the above diagram of the Exterior lines of Townships 45, 46, 47 & 48 North, Ranges 86, 87 & 88 West of the 6th Principal Meridian Wyoming Territory, is strictly conformable to the field notes of the survey thereof on file in this office, which have been examined and approved.

Surveyor General's Office,
Cheyenne Wyoming ..... *Feb.y 16th 1885.*

John H. McDermott
Sur. Gen.l

2353

(22) Indexed 2369

54

11TH GUIDE MERIDIAN WEST.

Along West Boundaries of Townships 40 to 48 North, inclusive, Range 88 West of the 6th Principal Meridian Wyo. Ter.

Magnetic Variation East. Scale 40 Chains to one inch

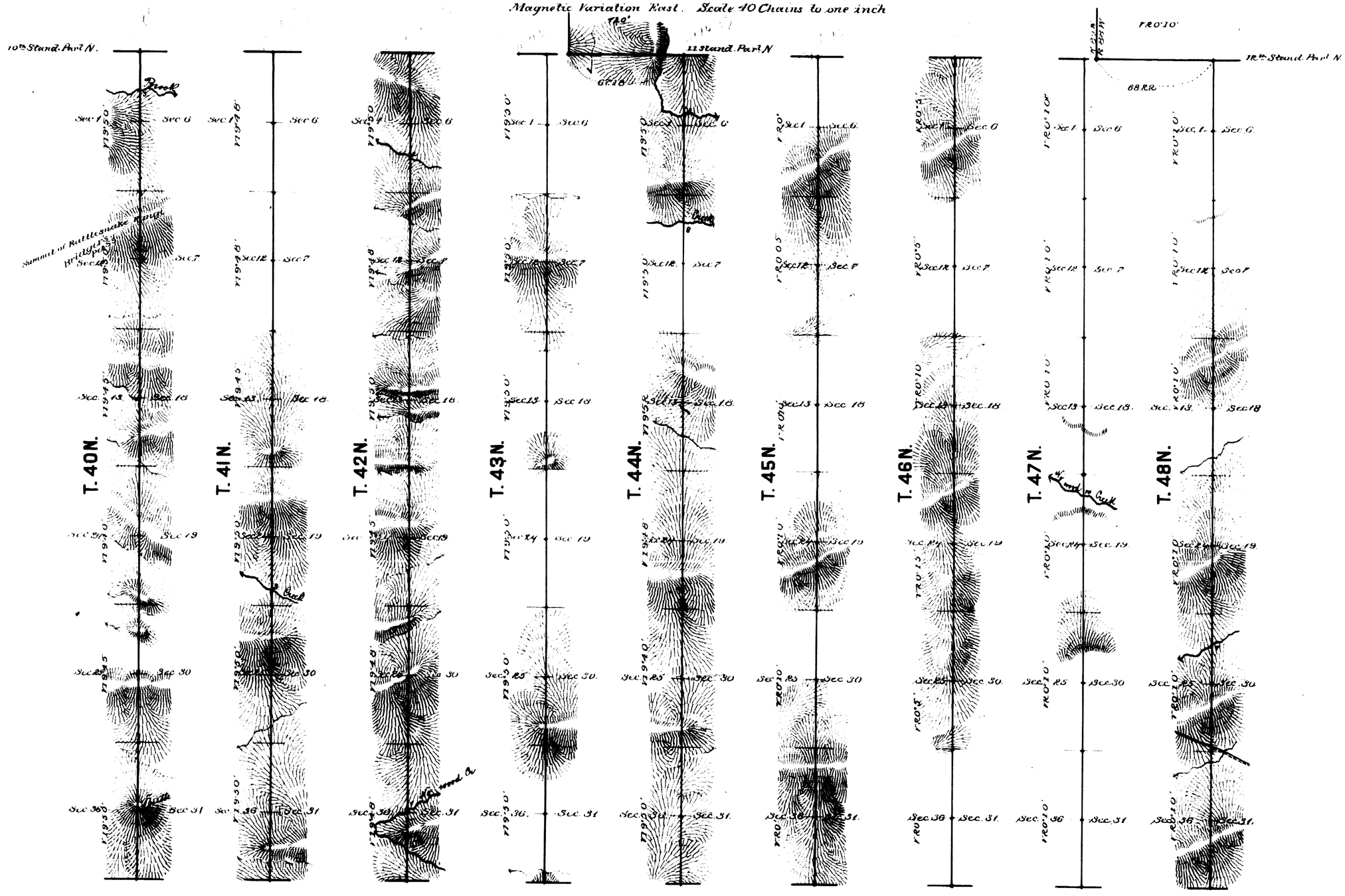

Surveys Designated	By Whom Surveyed	Date of Contract	Amount of Survey	When Surveyed
11th Guide M.W.	Charles A. Honey	Jan. 12th 1882	54 00 00	April 3d-19 1882
Connections	" "	" "	1 33 40	" " "

I hereby certify that the above diagram of the 11th Guide Meridian West along west Boundaries of Townships 40 to 48 North inclusive, Range 88 West of the 6th Principal Meridian Wyo. Ter. is strictly conformable to the field notes of the survey thereof on file in this Office which have been examined and approved.

Surveyor General's Office, Cheyenne Wyoming, September 8th 1883

Edw. C. David, Sur. Genl.

1689