ORIGINAL

6966

TOWNSHIP 47 NORTH, RANGE 90 WEST, OF THE SIXTH PRINCIPAL MERIDIAN, WYOMING.

SUPPLEMENTAL PLAT OF SECTION 1

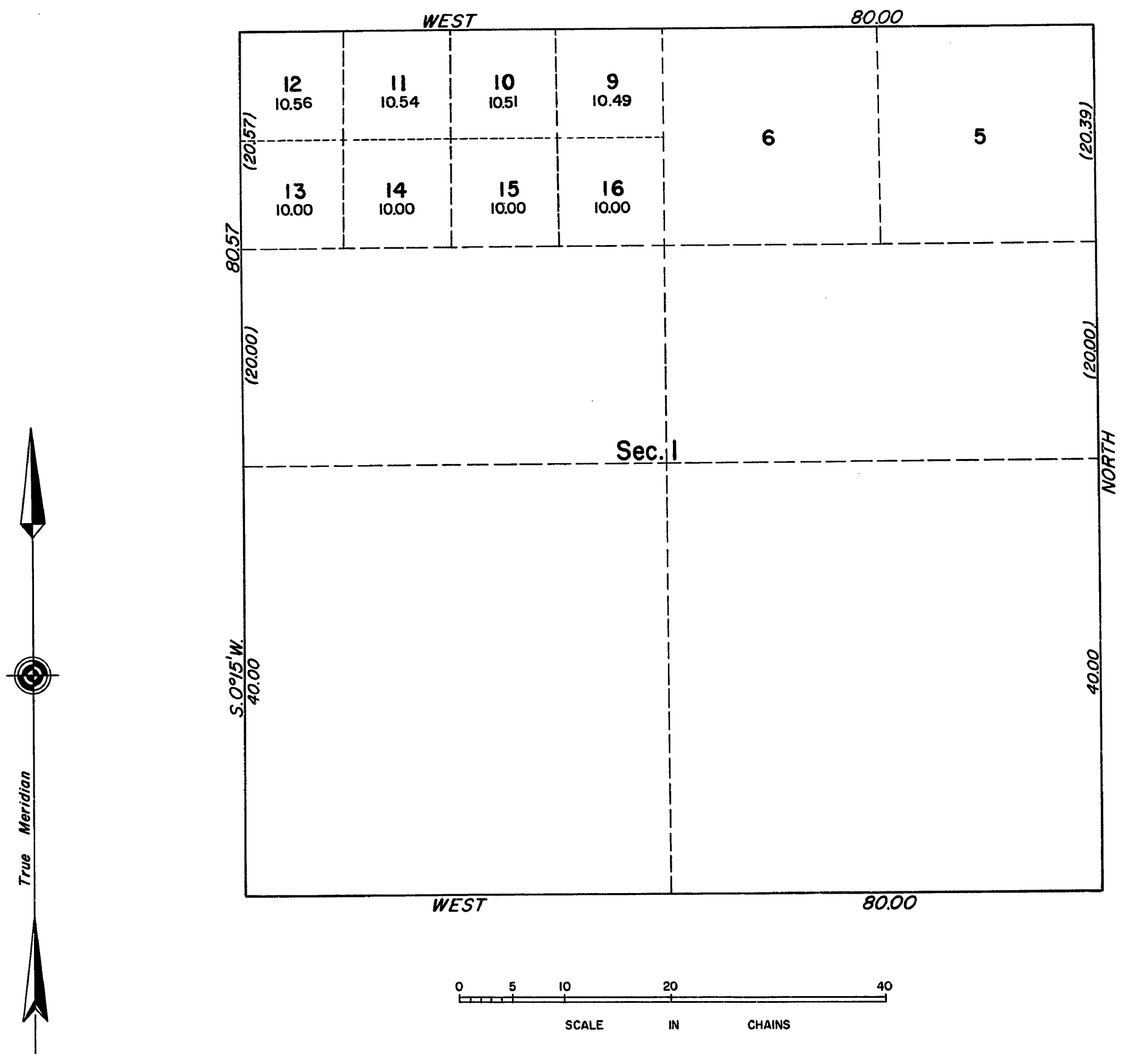

This supplemental plat of section 1, T. 47 N., R. 90 W., Sixth Principal Meridian, Wyoming, showing amended lottings in original lots 7 and 8, is based on the plat accepted March 28, 1931.

UNITED STATES DEPARTMENT OF THE INTERIOR
BUREAU OF LAND MANAGEMENT
Washington, D. C. September 1, 1964

This plat, showing amended lottings, is based upon the official records, and having been correctly prepared in accordance with the regulations, is hereby accepted.

For the Director

E. E. Lemmington

Chief, Division of Engineering

W.H.B.

Filed with Land Office Sept. 23, 1964

2066-B

47-90

Click Here for Field Notes

Click Here for Boundary Field Notes

3332

ORIGINAL

INDEPENDENT RESURVEY

TOWNSHIP No. 47 NORTH, RANGE No. 90 WEST OF THE SIXTH PRINCIPAL MERIDIAN, WYOMING.

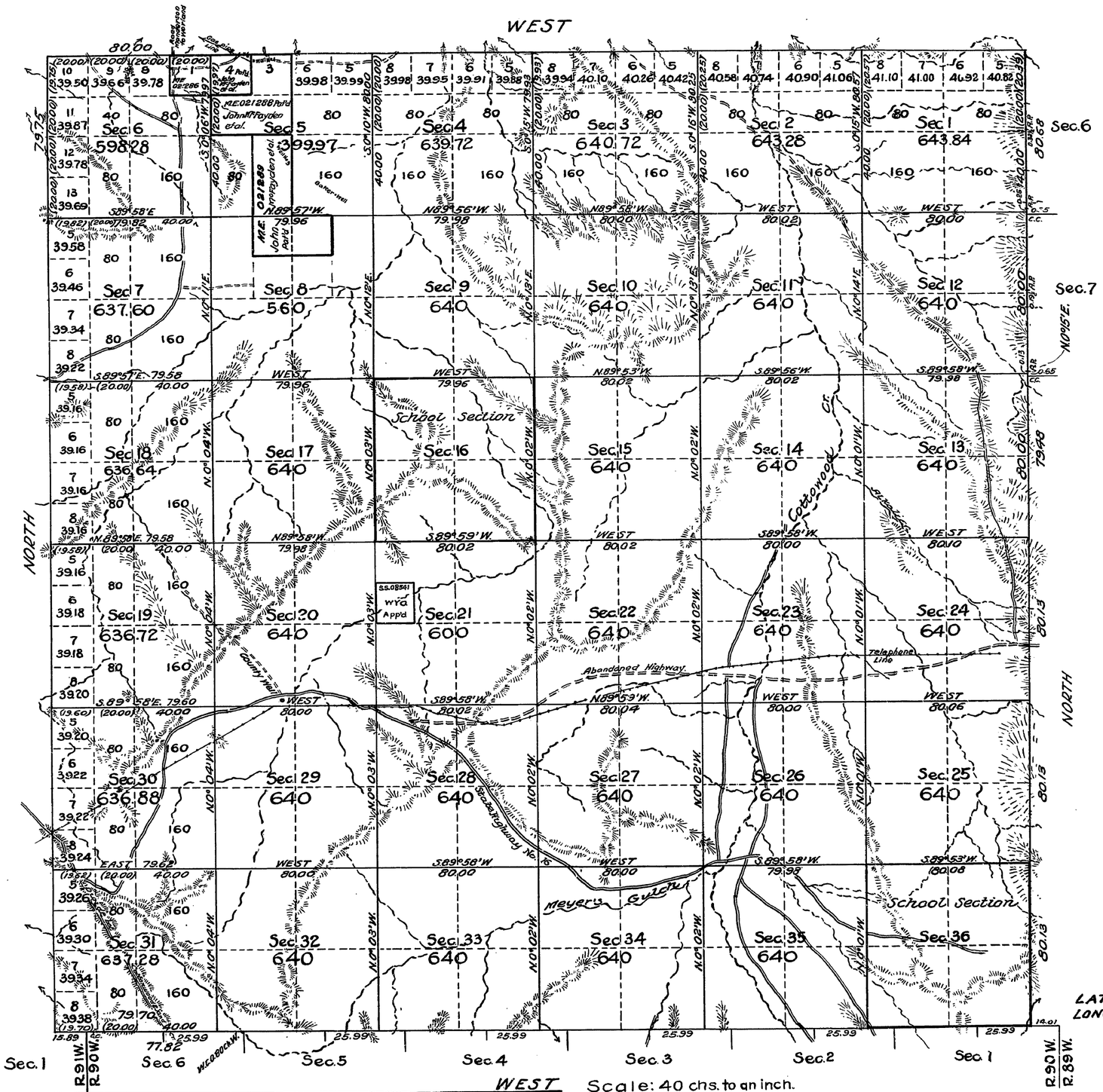

Resurvey authorized July 28, 1926.

All claims originally described as in this township are intended to conform to the lines of the resurvey under their original description

Office of U.S. Supervisor of Surveys
Denver, Colorado January 20, 1931
The above plat of Township No. 47 North, Range No. 90 West of the Sixth Principal Meridian, Wyoming, is strictly conformable to the field notes of the resurvey thereof which have been examined and approved.

U.S. Supervisor of Surveys

LAT. 44°0'N.
LONG. 107°35'W.

DEPARTMENT OF THE INTERIOR
GENERAL LAND OFFICE
Washington D.C., March 28, 1931

The resurvey represented by this plat having been correctly executed in accordance with the requirements of law and the regulations of this office, is hereby accepted.

Assistant Commissioner

Scale: 40 chs. to an inch.

Public Land Resurveyed, 21350.93 Acs.

LINES DESIGNATED	BY WHOM SURVEYED	No	GROUP DATE	MILEAGE MLS.	MILEAGE CHS.	WHEN SURVEYED BEGUN	WHEN SURVEYED COMPLETED
Exterior	King & Bond	91	Sept. 25, 1926	13	79.84	May 8, 1929	May 18, 1929
Subdivisions	"	"	"	59	79.10	May 8, 1929	May 17, 1929
North Bdy.	A. Douglas	53	Sept. 25, 1919	6	00.00	May 13, 1920	Aug. 10, 1920
East Bdy.	Douglas & Adams	47	Feb. 18, 1918	4	00.52	May 24, 1918	June 18, 1918

2066-A

Trans to Buffalo Wyo July 21, 1931

47 - 90

(26)

Click Here for Field Notes

22

3331

TOWNSHIP No. 47 NORTH, RANGE No. 90 WEST of the 6th Principal MERIDIAN.

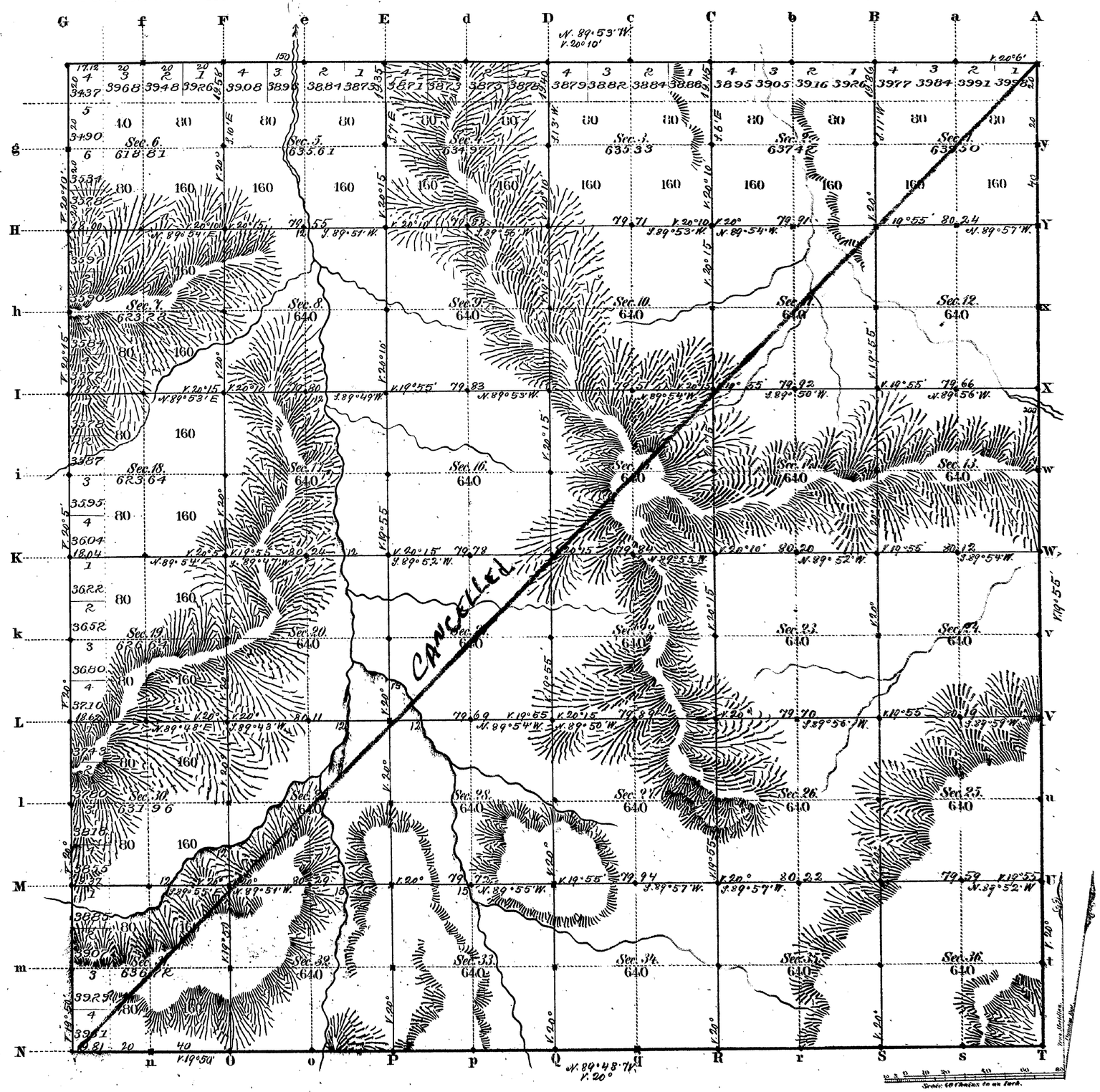

Total number of Acres. 22,943.88

Surveys Designated	By Whom Surveyed	Date of Contract	Amount of Surveys Mls	Chs	Lks	When Surveyed	Magnetic Declination
Township lines	F. W. Weisshaar Jr.	May 15, 1882	23	76	93	Mch. 18–19, 1882	20° 5' East
Subdivisions	R. H. Woods	" "	59	67	7	July 16–18, 1883	20° " "
Connections							

The above Map of Township No. 47 North Range No. 90 West of the Sixth Principal Meridian Wyoming Territory is strictly conformable to the field notes of the survey thereof on file in this Office, which have been examined and approved.

Surveyor Generals Office,
Cheyenne Wyoming
March 1st 1884

Edw. C. Faust
Dep. Surv. Gen.

2066

A. Gast & Co. St. Louis Mo.

cancel
47-90

(26)
accession no. 3315

EXTERIOR LINES.

Scale 3 miles to 1 inch. Magnetic Variation, E.

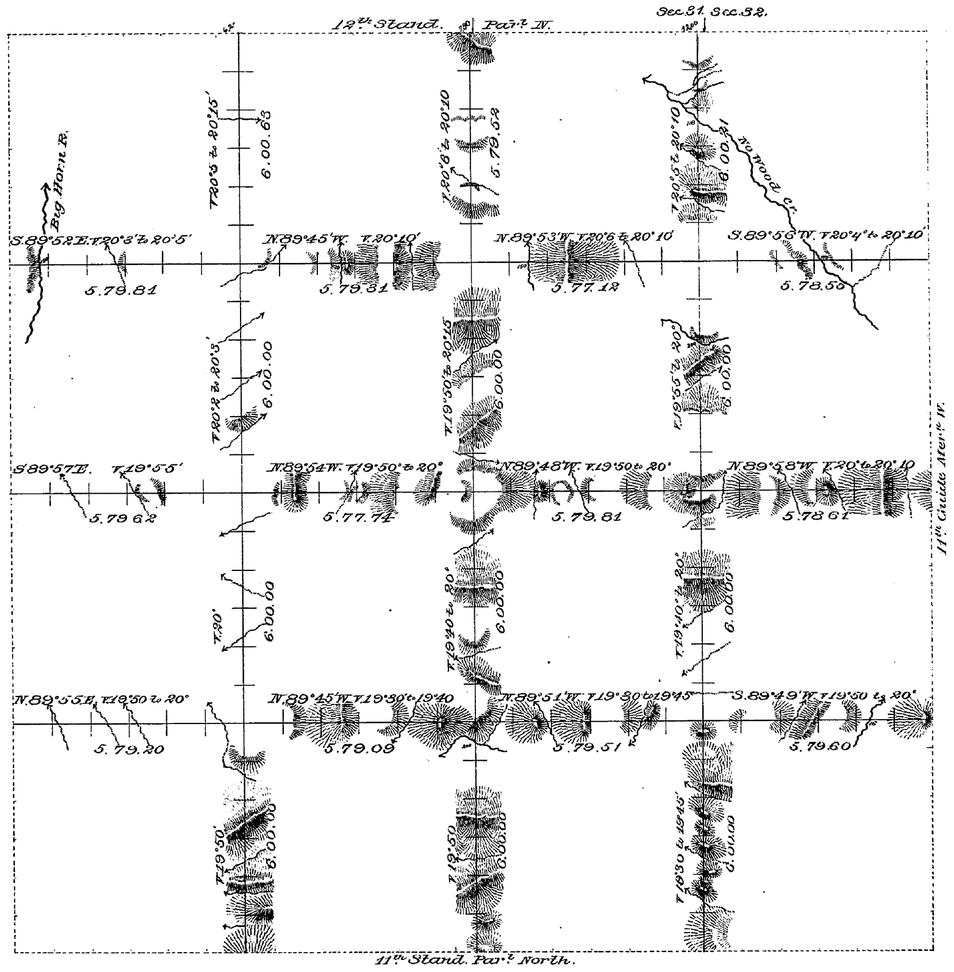

Surveys Designated	By Whom Surveyed	Date of Contract	Amount of Surveys			When Surveyed
			mls.	chs.	lks.	
Exterior lines	F.W. Weisshaar Jr.	May 15th 1882	143	68	33	Oct. 30-Nov. 21, 1882
Connections	" " "	" " "		26	15	" " " " "

I hereby certify that the above diagram of the Exterior lines of Tps. 45, 46, 47 & 48 N. R's 89, 90, 91, & 92 W, of the 6th P.M. Wyo. Ter. is strictly conformable to the field notes of the survey thereof on file in this office, which have been examined and approved.
Surveyor General's Office,
Cheyenne Wyoming Febry. 28th 1884

Edw. C. Faust Surr. Genl.

2059