Click Here for Field Notes

Click Here for Boundary Field Notes

ORIGINAL

3343

INDEPENDENT RESURVEY

TOWNSHIP No. 47 NORTH, RANGE No. 91 WEST OF THE SIXTH PRINCIPAL MERIDIAN, WYOMING.

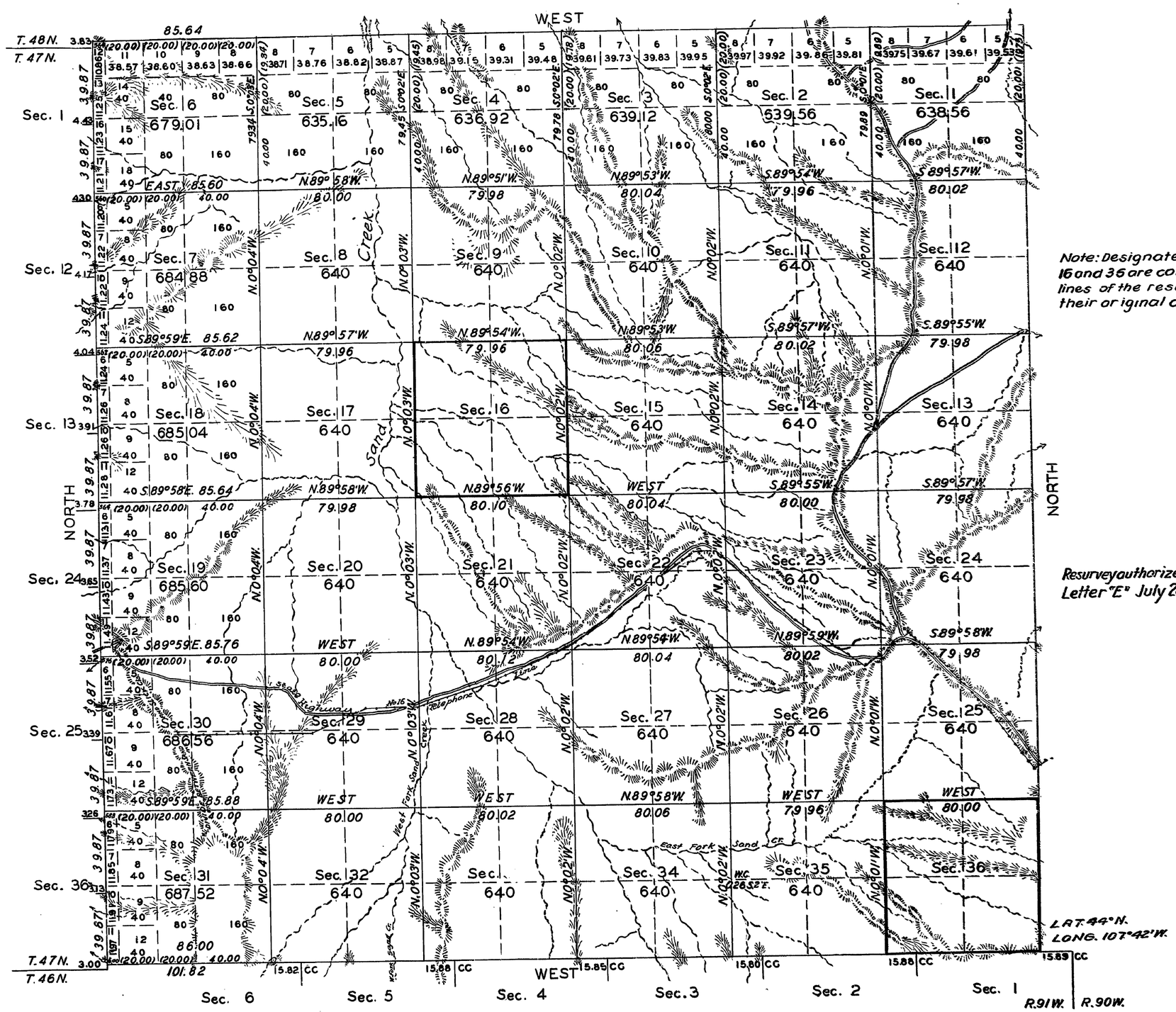

Note: Designated School Sections 16 and 36 are conformed to the lines of the resurvey under their original descriptions.

Resurvey authorized by Commissioner's Letter "E" July 28, 1926

Scale: 40 chains to an inch.

Area Public Land resurveyed, 22017.93 Acres
Patented Land resurveyed, 1280.00 Acres

LINES DESIGNATED	BY WHOM SURVEYED	GROUP		MILEAGE		WHEN SURVEYED	
		No	DATE	MLS.	CHS.	BEGUN	COMPLETED
Subdivisions	King & Bond	91	Sept 25, 1926	60	27.24	May 18, 1929	May 28, 1929
S. & E. Bdys.	M. D. King	91	" " "	12	05.75	May 10, 1929	May 23, 1929
W. Bdy. Revised	"	91	" " "	5	79.27	May 23, 1929	May 27, 1929
N. Bdy.	Alex. Douglas.	53	Sept. 25, 1919	6	05.61	May 15, 1920	May 18, 1920
W. Bdy.	" "	43	Feb. 21, 1917	5	79.27	July 3, 1917	July 11, 1917

Office of U.S. Supervisor of Surveys.
Denver, Colorado, March 5, 1931.
The above plat of Township No. 47 North, Range No. 91 West of the Sixth Principal Meridian, Wyoming, is strictly conformable to the field notes of the survey thereof which have been examined and approved.

U.S. Supervisor of Surveys.

DEPARTMENT OF THE INTERIOR
GENERAL LAND OFFICE
Washington, D.C., June 19, 1931
The survey represented by this plat having been correctly executed in accordance with the requirements of law and the regulations of this office, is hereby accepted.

Assistant Commissioner.

2070-A

Transmitted to U.S. Land Office, Buffalo, Wyo. Sept. 25, 1931.

47 - 91

Click Here for Field Notes

3342

TOWNSHIP No. 47 NORTH, RANGE No. 91 WEST of the 6th Principal MERIDIAN.

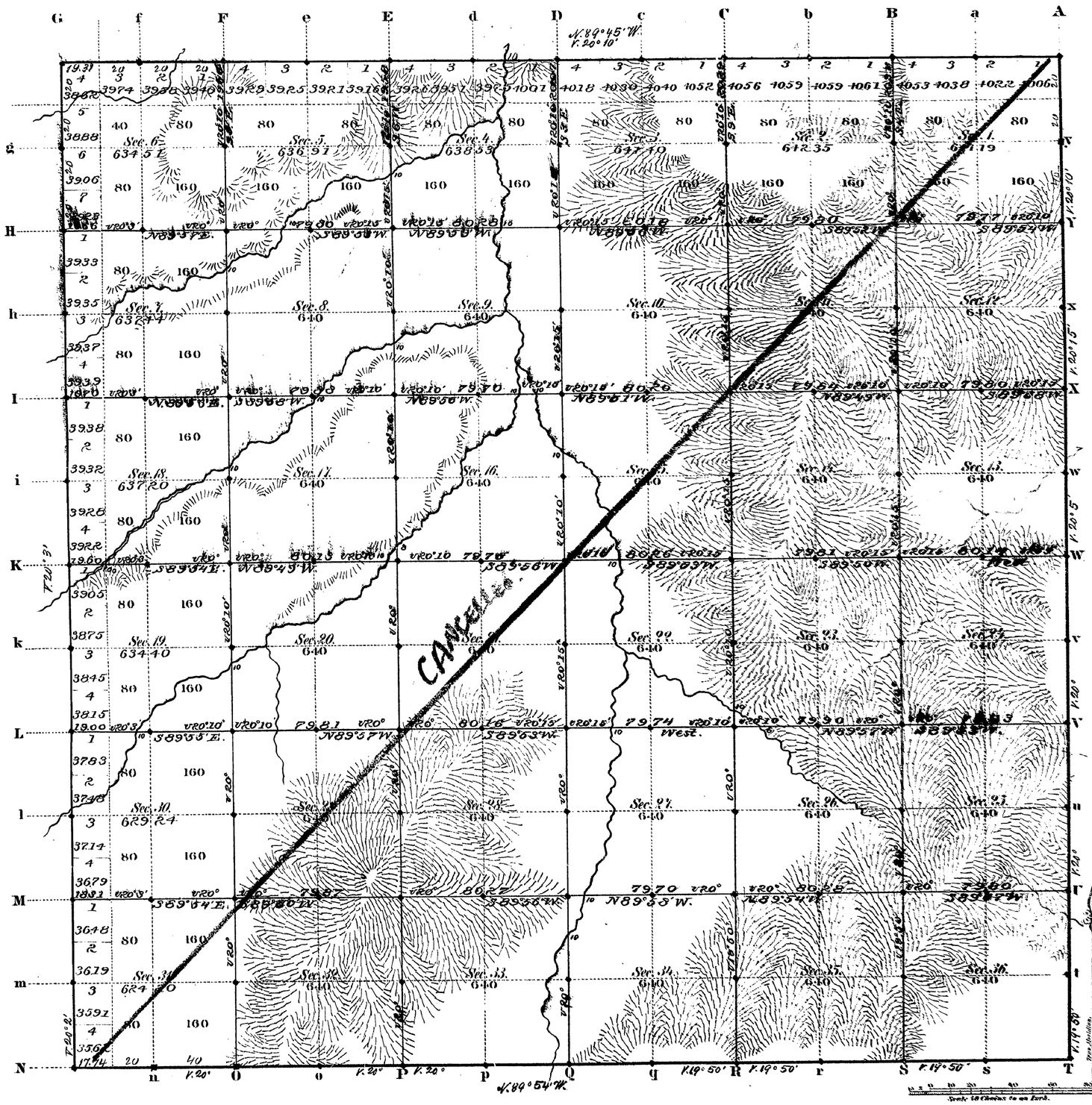

Total number of Acres. 22,997.37

Surveys Designated	By Whom Surveyed	Date of Contract	Amount of Surveys Mlt	Chl	Lks	When Surveyed	Magnetic Declination
Township lines	S.W. Weisshaar Jr.	May 15, 1882	23	77	05	Nov. 9, 16, 18, 1882	20° 5' East
Subdivisions	R. H. Weeks	" "	30	24	[illegible]	July [illegible] 1883	20° 40' " "
Connections							

The above Map of Township No. 47 North Range No. 91 West of the Sixth Principal Meridian Wyoming Territory is strictly conformable to the field notes of the survey thereof on file in this Office, which have been examined and approved.

Surveyor General's Office,
Cheyenne, Wyoming
March 1st 1884

Edw. C. Dwyer
" Sur. Gen'l.

A. Gast & Co. St. Louis Mo.

Land
47-91

(26)

accession no. 3315

Click Here for Field Notes

EXTERIOR LINES.

Scale 3 miles to 1 inch. Magnetic Variation, E.

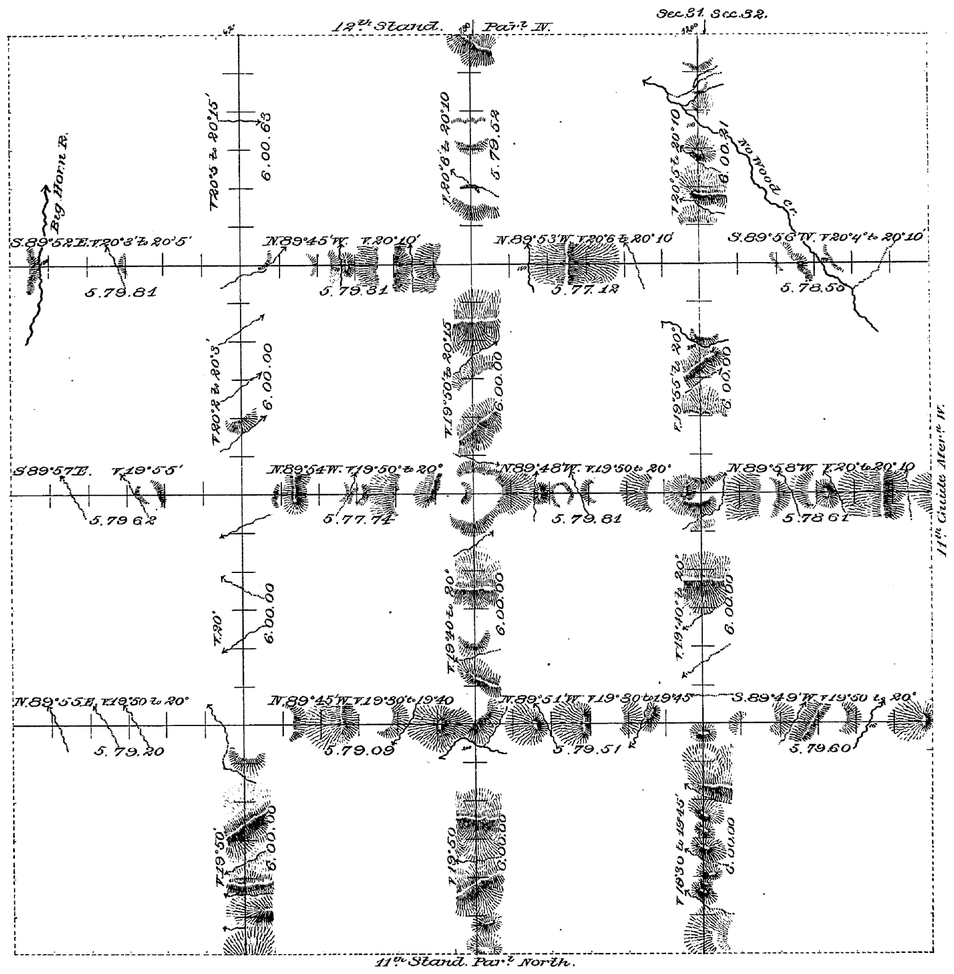

Surveys Designated	By Whom Surveyed	Date of Contract	Amount of Surveys			When Surveyed
			mls.	chs.	lks.	
Exterior lines	F.W. Weisshaar Jr.	May 15th 1882	143	68	33	Oct. 30-Nov. 21, 1882
Connections	" " "	" " "		26	15	" " " " "

I hereby certify that the above diagram of the Exterior lines of Tps. 45, 46, 47 & 48 N., R's 89, 90, 91, & 92 W, of the 6th P.M. Wyo. Ter. is strictly conformable to the field notes of the survey thereof on file in this office, which have been examined and approved.

Surveyor General's Office,
Cheyenne Wyoming Febry. 28th 1884

Edw. C. Faust Surr. Genl.

2059