Accepted January 16, 1919.

Resurvey Township Nº 47 North, Range Nº 97 West of the Sixth Principal Meridian, Wyoming



"The resurvey represented by this plat was made for the purpose of restoring all lost or obliterated corners, and relocating and marking out upon the ground the Exterior and Subdivisional lines, in accordance with the original survey approved September 18, 1883.

Titles and areas based upon the original approved plat remain undisturbed for position and description"

Areas in Acres
Public Land
Indian Reservation
Indian Allotments
Mineral Claims
Water Surface
Total Area

Scale 40 Chains to an inch

Mean Magnetic Declination
Latitude 44°00' N.
Longitude 108°26' W.

Surveys Designated	By Whom Surveyed	Group No	Group Date	Amount of Surveys mls.	chs.	lks.	When Surveyed Begun	Completed
Resurvey Subdivisions	Voigt and Adams	32	March 3, 1915	60	71	84	July 26, 1916	August 10, 1916
Resurvey North Boundary	Voigt and Douglas	32	March 3, 1915	6	02	34	Nov. 10, 1915	Nov. 10, 1915
Resurvey West Boundary	" " "	"	" " "	6	07	68	Nov. 10, 1915	Nov. 12, 1915
Resurvey South Boundary	" " "	"	" " "	6	05	68	June 15, 1915	June 15, 1915
Resurvey Twelfth Guide Mer.	Wilford W. Utterback	7	April 3, 1911	6	09	80	Oct. 25, 1912	Oct. 25, 1912

The above map of a Resurvey Township No. 47 North Range No. 97 West of the Sixth Principal Meridian Wyoming is strictly conformable to the field notes of the Resurvey thereof on file in this office, which have been examined and approved

U. S. Surveyor General's Office.
Cheyenne, Wyoming January 11, 1918

Charles E. Decker
Surveyor General.

1700 A

47-97

Click Here for Field Notes

2477

TOWNSHIP No. 47 NORTH. RANGE No. 97 WEST of the 6th Principal MERIDIAN.

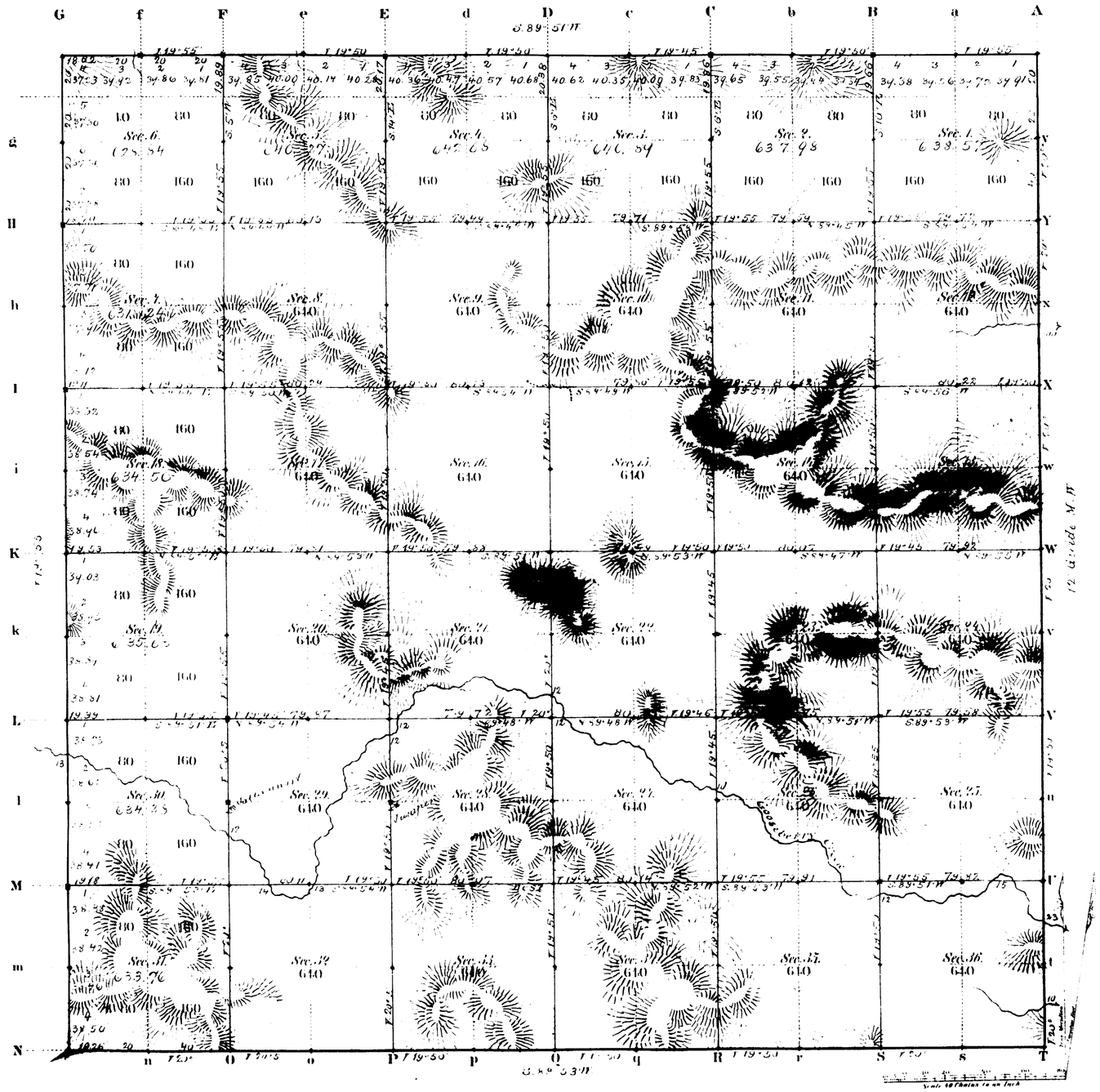

Total number of Acres 22998.15

Surveys Designated	By Whom Surveyed	Date of Contract	Amount of Surveys Mls	Chs	Lks	When Surveyed	Magnetic Declination
8 W.S.N. Township lines	W. M. Proctor	July 6, 1882	17	77	5[illegible]	March 3, 5, 1883	19°52' E. 0.5 E.
Subdivisions	" " "	" " "	59	73	62	April 13 10, 1883	19°50' " "
Connections							
12 Guide M.W.	Charles A. Harvey	Jan. 12, 1882	4	00	00	May 18, 1882	

The above Map of Township No. 47 North Range No. 97 West of the Sixth Principal Meridian Wyoming Territory is strictly conformable to the field notes of the survey thereof on file in this Office, which have been examined and approved

Surveyor General's Office,
Cheyenne Wyoming
September 18th 1883

Edw. C. David
Sur. Genl.

A. Gast & Co. St. Louis Mo.

1780

47-97

(23) Indexed

2502

7

EXTERIOR LINES.

Scale 3 miles to 1 inch Magnetic Variation E.



T. 48N.

T. 47N.

T. 46N.

T. 45N.

R.99W. R.98W. R.97W.

Surveys Designated	By Whom Surveyed	Date of Contract	Amount of Surveys			When Surveyed.
			miles	chains	links	
Exterior Lines	W.H. Proctor	July 6th 1882	107	70	66	March 1-14, 1883
Connections	" " "	" " "		25	46	" " "

I hereby certify that the above diagram of the Exterior Lines of Tp's 45, 46, 47 & 48 N., R's 97 & 98 W. and Tp's 45 & 46 N., R. 99 W., of the 6th P.M. Wyoming Territory, is strictly conformable to the field notes of the survey thereof on file in this Office, which have been examined and approved.

Surveyor General's Office
Cheyenne Wyoming September 18th 1883 } Edw. C. David Sur. Genl.

1746

(R2) Indexed

2367

.52

12TH GUIDE MERIDIAN WEST.

In townships 45 to 52 North inclusive, between Ranges 96 & 97 West of the 6th Principal Meridian Wyo. Ter.

Magnetic Variation East. Scale 3 miles to one inch.



Surveys Designated	By Whom Surveyed	Date of Contract	Amount of Surveys Mls	Chs	Lks	When Surveyed
12th Guide Mer. W.	Charles A. Honey	Jan. 12th 1882	48	00	00	May 16-30, 1882
Connections	" "	" " "		09	54	May 16th "

I hereby Certify that the above diagram of the 12th Guide Meridian West, in Townships 45 to 52 North, inclusive, between Ranges 96 & 97 West of the 6th Principal Meridian, Wyoming Territory, is strictly conformable to the field notes of the survey thereof on file in this Office, which have been examined and approved.

Surveyor General's Office
Cheyenne Wyoming
Sept. 8th 1883

Edw. C. David Surv. Gen.

1687