Click Here for Field Notes | Click Here for Boundary Field Notes | Click Here for W. Boundary Field Notes

ORIGINAL

4095

(4-675a)

Accepted November 6, 1924.

Resurvey Township Nº48 North, Range Nº87 West of the Sixth Principal Meridian, Wyoming

Sheet Nº1

In Six Sheets

All tract segregations shown hereon represent the position and form of said tracts under the original description as referred to the original survey, located as such on the ground according to the best available evidence of their true position.

Areas in Acres	
Public Land	
Indian Reservation	
Indian Allotments	
Mineral Claims	
Water Surface	
Total Area	

Scale 40 Chains to an inch

Mean Magnetic Declination

Latitude 44° 5′ N
Longitude 107° 14′ W.

Surveys Designated	By Whom Surveyed	Group No.	Group Date	Amount of Surveys Mls.	chs.	lks.	When Surveyed Begun	Completed
Resurvey Subdivisions	Kenneth W. Bond	67	April 5, 1923	60	64	60	June 12, 1923	Aug. 3, 1923
Connections	" " "	"	" " "	6	13	29	June 12, 1923	Aug. 3, 1923
Segregated Tracts	" " "	"	" " "	59	17	23	June 28, 1923	Aug. 6, 1923
Resurvey East Bdy.	" " "	"	" " "	6	18	19	June 8, 1923	June 11, 1923
Resurvey 12th St. Par. N.	" " "	"	" " "	5	65	27	May 19, 1923	Oct. 4, 1923
Retracement South Bdy.	" " "	"	" " "	2	02	04	May 8, 1923	May 12, 1923
Resurvey West Bdy.	Douglas and Adams	47	Feb. 18, 1918	6	20	19	July 26, 1918	Aug. 21, 1918
Resurvey South Bdy.	W. H. Thorn	G.L.O.	June 21, 1900	5	79	11	August 6, 1901	August 7, 1901

This plat of Resurvey Township Nº48 North, Range Nº87 West of the Sixth Principal Meridian, Wyoming, in six sheets Nos 1 to 6 inclusive, is strictly conformable to the field notes of the resurvey thereof on file in this office, which have been examined and approved.

U.S. Surveyor General's Office
Cheyenne, Wyoming September 23, 1924

Clyde W. Atherly
Surveyor General.

A.L.R. Chkd. A.M.T.

Trans. to Buffalo L.O.
Jan. 6, 1925

2370-A.

48-87

4096

ORIGINAL

Accepted November 6, 1924.

Sheet No 2

Resurvey Township No 48 North, Range No 87 West of the Sixth Principal Meridian, Wyoming

Scale: 20 Chains to an inch

In six sheets

Sec's 1,2,3,10,11,12,13,14,15

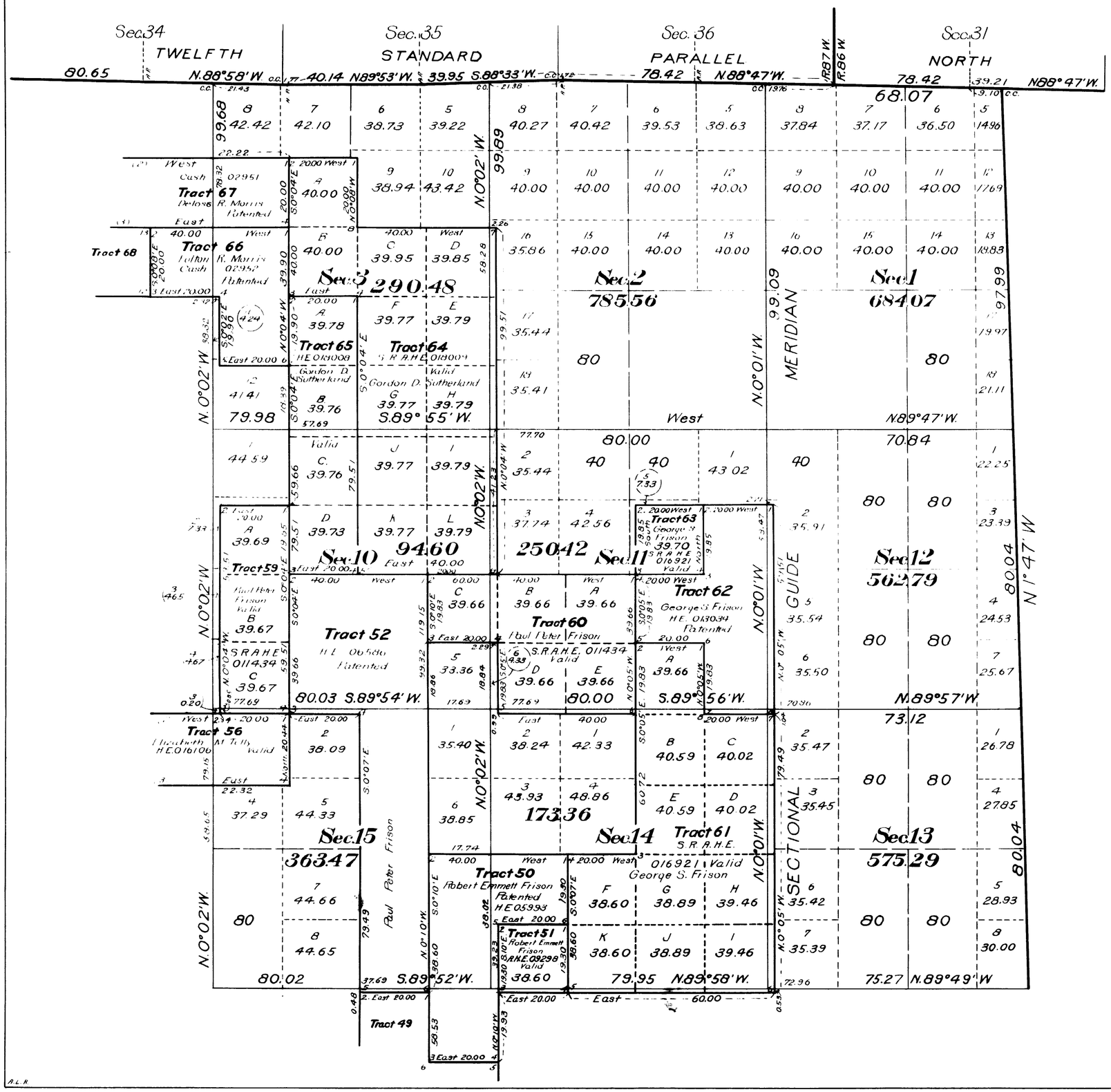

U.S. Surveyor General's Office
Cheyenne, Wyoming

Approved September 23, 1924

Clyde W. Atherly
Surveyor General

Chkd. A.M.T.

2370-B.

Trans. to Buffalo L.O.
Jan. 6, 1925

48-87

4097

ORIGINAL

Accepted November 6, 1924.

Sheet No 3

Resurvey Township No 48 North, Range No 87 West of the Sixth Principal Meridian, Wyoming

Scale: 20 chains to an inch

In Six Sheets

Sec's 4,5,6,7,8,9,16,17,18

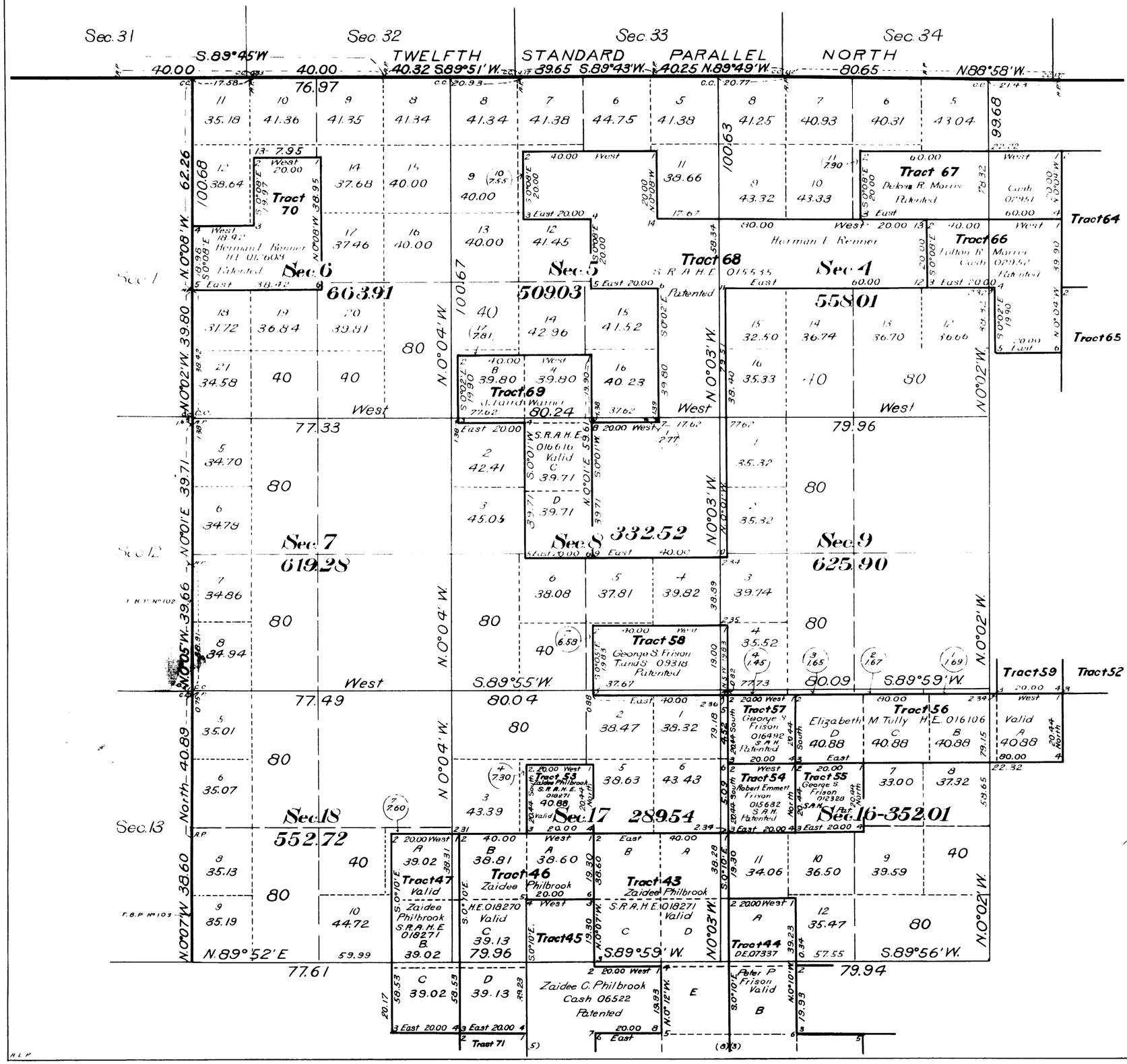

U.S. Surveyor General's Office
Cheyenne, Wyoming
Approved September 23, 1924

Clyde W. Atherly
Surveyor General

2370-C.

Grave L. Buffalo Co.
June 6, 1925

48-87

4098

ORIGINAL

Accepted November 6, 1924.

Sheet No 4

Resurvey Township No 48 North, Range No 87 West of the Sixth Principal Meridian, Wyoming

Scale: 20 Chains to an inch

In Six Sheets

Sec's 19, 20, 21, 28, 29, 30, 31, 32, 33

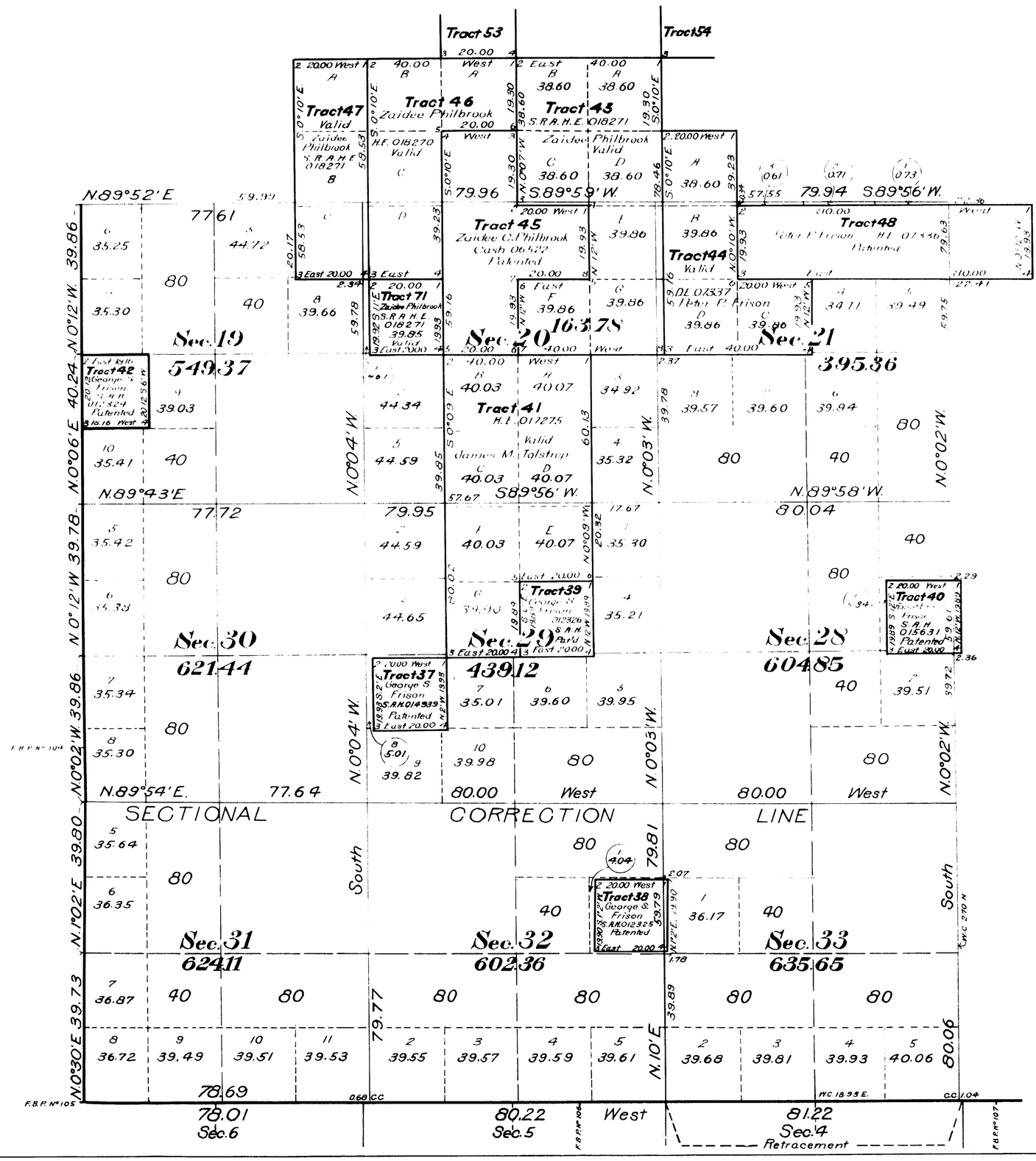

U.S. Surveyor General's Office
Cheyenne, Wyoming

Approved September 28, 1924

Clyde W. Atherly
Surveyor General

Chkd. A.K.T.

Transfer to Buffalo L.D.

48-87

2370-D.

ORIGINAL

4099

Accepted November 6, 1924.

Sheet No 5

Resurvey Township No 48 North, Range No 87 West of the Sixth Principal Meridian, Wyoming

Scale: 20 chains to an inch
In Six Sheets

Sec's 22, 23, 24, 25, 26, 27, 34, 35, 36

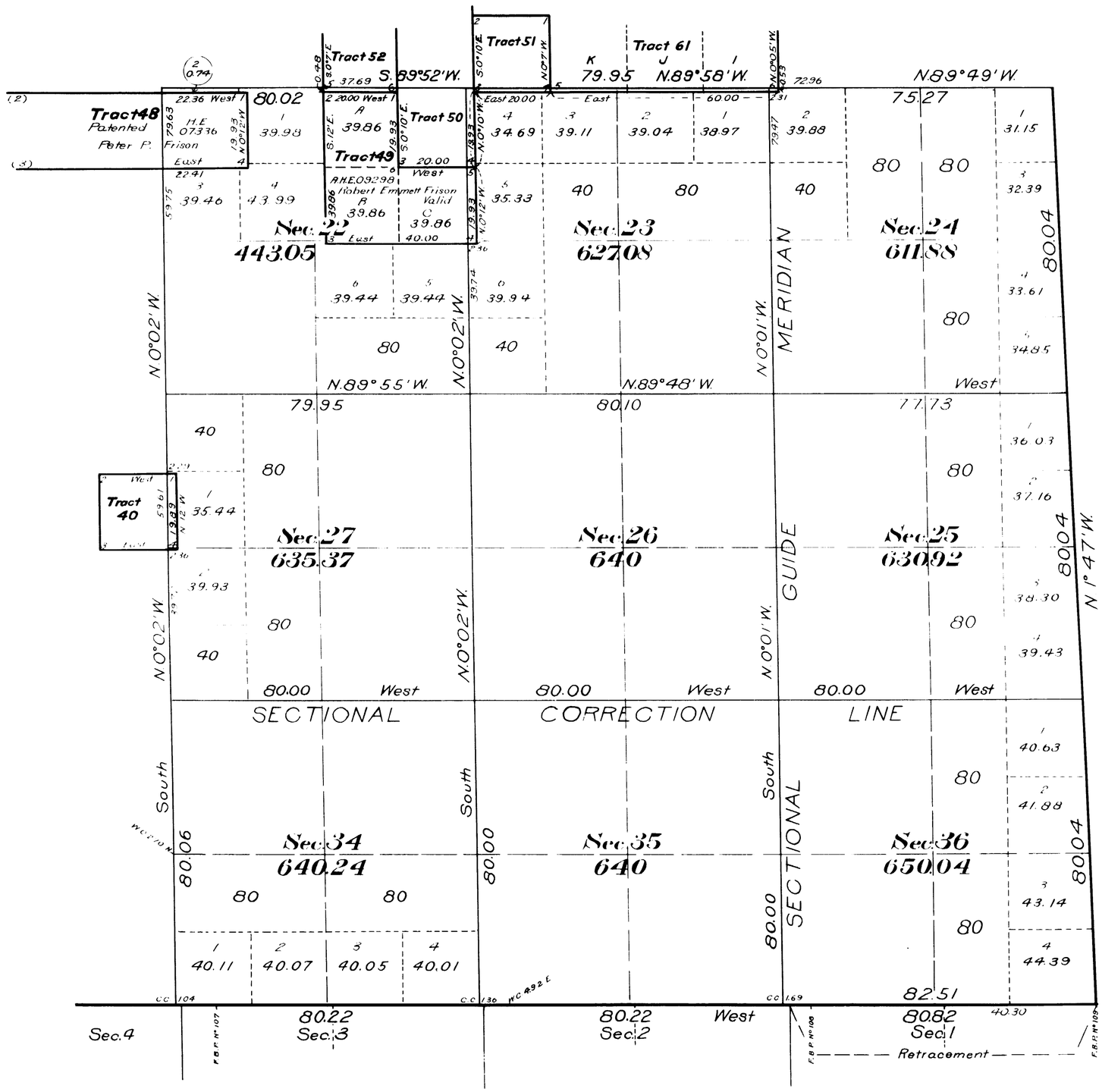

Chkd. A.M.T.

Surveyor Generals Office
Cheyenne, Wyoming

Approved September 23, 1924

Clyde W. Atherly
Surveyor General

2370-E.

Trans. Buffalo L.O.
Jan. 6, 1925

48-87

ORIGINAL

Accession No 4100

Accepted November 6, 1924.

Sheet No 6

Resurvey Township No 48 North, Range No 87 West of the Sixth Principal Meridian, Wyoming

In Six Sheets
Group No 67

INDEX TO SEGREGATED TRACTS

Resurvey	Original Survey					
Tract Number	Sec	Subdivisions	Entry Kind	Entry Number	Status in Land Office	Entryman
37	29	NW⁴SW⁴	S.A.H.	014939	Patented	George S. Frison
38	32	SE⁴NE⁴	S.A.H.	012325	Patented	George S. Frison
39	29	SW⁴NE⁴	S.A.H.	012326	Patented	George S. Frison
40	28	SE⁴NE⁴	S.A.H.	015631	Patented	Robert Emmett Frison
41	20	E²SW⁴, W²SE⁴				
	29	NW⁴NE⁴, E²NW⁴	H.E.	017275	Valid	James M. Tolstrup
42	19	Lot 3	S.A.H.	012324	Patented	George S. Frison
43	17	SE⁴				
	20	E²NE⁴, SW⁴NE⁴	S.R.A.H.E.	018271	Valid	Zaidee Philbrook
44	16	SW⁴SW⁴				
	21	NW⁴NW⁴, S²NW⁴	D.E.	07337	Valid	Peter P. Frison
45	17	SE⁴SW⁴				
	20	NW⁴NE⁴, E²NW⁴	Cash	06522	Patented	Zaidee C. Philbrook
46	17	W²SW⁴, NE⁴SW⁴				
	20	NW⁴NW⁴	H.E.	018270	Valid	Zaidee Philbrook
47	18	E²SE⁴				
	19	NE⁴NE⁴	S.R.A.H.E.	018271	Valid	Zaidee Philbrook
48	21	N²NE⁴, NE⁴NW⁴				
	22	NW⁴NW⁴	H.E.	07336	Patented	Peter P. Frison
49	22	W²NE⁴, SE⁴NE⁴	A.H.E.	09298	Valid	Robert Emmett Frison
50	14	NW⁴SW⁴				
	15	E²SE⁴				
	22	NE⁴NE⁴	H.E.	05993	Patented	Robert Emmett Frison
51	14	SW⁴SW⁴	A.H.E.	09298	Valid	Robert Emmett Frison
52	10	E²SW⁴, W²SE⁴				
	15	W²E²	H.E.	06586	Patented	Paul Peter Frison
53	17	SE⁴NW⁴	S.R.A.H.E.	018271	Valid	Zaidee Philbrook
54	16	SW⁴NW⁴	S.A.H.	015632	Patented	Robert Emmett Frison

Resurvey	Original Survey					
Tract Number	Sec.	Subdivisions	Entry Kind	Entry Number	Status in Land Office	Entryman
55	16	SE⁴NW⁴	S.A.H.	012328	Patented	George S. Frison
56	15	NW⁴NW⁴				
	16	N²NE⁴, NE⁴NW⁴	H.E.	016106	Valid	Elizabeth M. Tully
57	16	NW⁴NW⁴	S.A.H.	016492	Patented	George S. Frison
58	8	S²SE⁴	T.&S.	09318	Patented	George S. Frison
59	10	SW⁴NW⁴, W²SW⁴	S.R.A.H.E.	011434	Valid	Paul Peter Frison
60	10	NE⁴SE⁴				
	11	SW⁴	S.R.A.H.E.	011434	Valid	Paul Peter Frison
61	11	SW⁴SE⁴				
	14	NE⁴, SE⁴, E²SW⁴	S.R.A.H.E.	016921	Valid	George S. Frison
62	11	SE⁴NE⁴, N²SE⁴, SE⁴SE⁴	H.E.	013034	Valid	George S. Frison
63	11	SW⁴NE⁴	S.R.A.H.E.	016921	Valid	George S. Frison
64	3	Lot 3, SE⁴NW⁴, S²NE⁴, SE⁴				
	10	NE⁴	S.R.A.H.E.	018009	Valid	Gordon D. Sutherland
65	3	E²SW⁴				
	10	E²NW⁴	H.E.	018008	Valid	Gordon D. Sutherland
66	3	NW⁴SW⁴, SW⁴NW⁴				
	4	SE⁴NE⁴	Cash	02952	Patented	Fulton R. Morris
67	3	Lot 4				
	4	Lots 1 and 2	Cash	02951	Patented	Deloss R. Morris
68	4	SW⁴NE⁴, S²NW⁴				
	5	Lots 2 & 3, S²NE⁴, E²SE⁴				
	8	NE⁴	S.R.A.H.E.	015535	Patented	Herman E. Renner
69	5	S²SW⁴				
	8	E²NW⁴	S.R.A.H.E.	016616	Valid	J. Laird Warner
70	6	Lots 3 and 5, SE⁴NW⁴	H.E.	012608	Patented	Herman E. Renner
71	20	SW⁴NW⁴	S.R.A.H.E.	018271	Valid	Zaidee Philbrook

U.S. Surveyor General's Office
Cheyenne, Wyoming
Approved September 23, 1924

Clyde W. Atherly
Surveyor General

2370-F.

Trans. to Buffalo L.O. Jan. 6, 1925.

48-87

(29)

Click Here for Field Notes

4094

TOWNSHIP No. 48 NORTH. RANGE No. 87 WEST of the 6th Principal MERIDIAN.

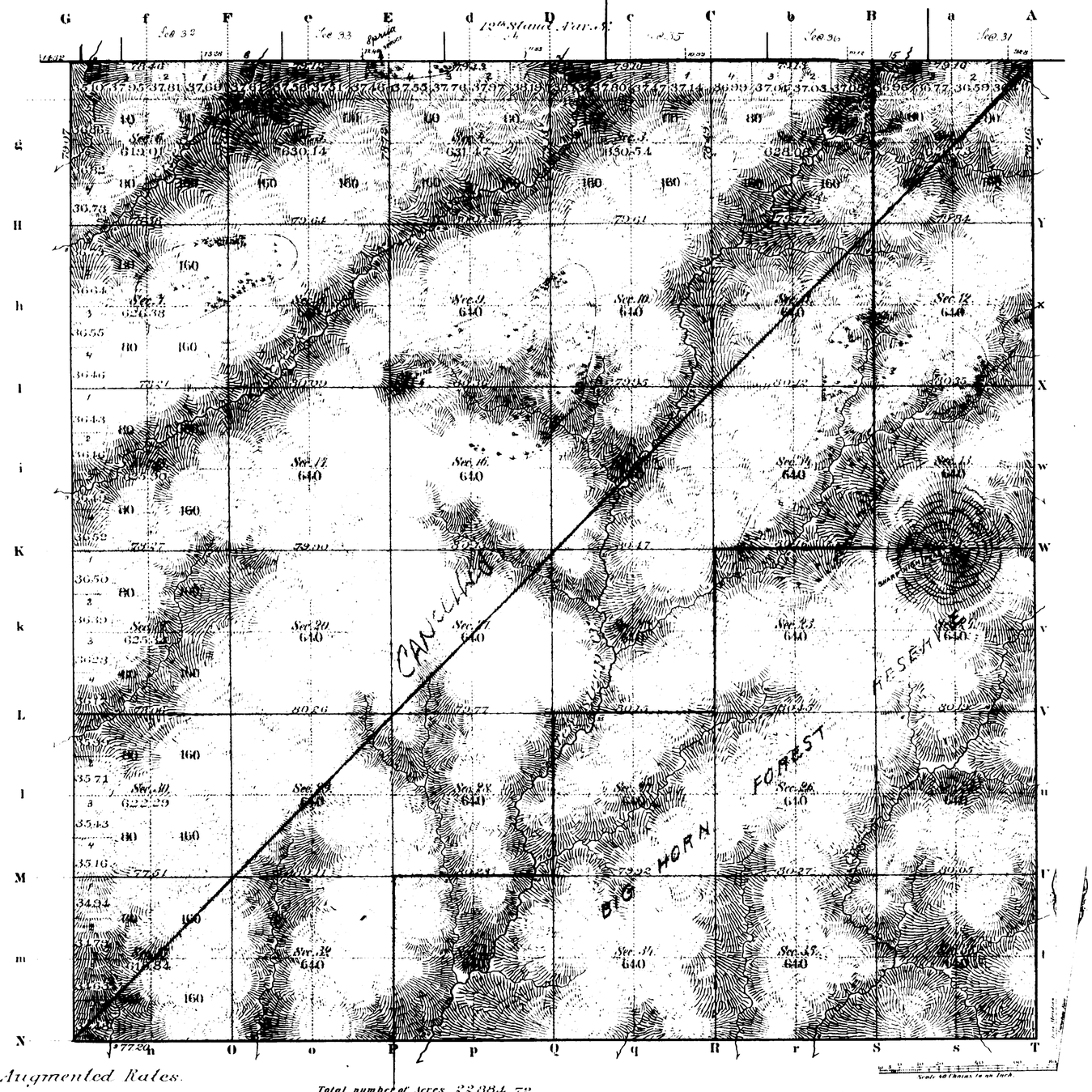

All Augmented Rates.

Total number of Acres 22884.72

Surveys Designated	By Whom Surveyed	Date of Contract	Amount of Surveys Mls	Chs	Lks	When Surveyed	Magnetic Declination
33rd Township line	Ed. F. Stahle	Sep. 21st 1880	5	79	7	July 31st 1884	
Subdivisions	" "	" " "	59	65	89	Oct. 30 Nov. 3 1884	19° East.
Connections	" "	" " "		58	62	" " "	
12th Stand P.N.	" "	" " "	5	74	46	Oct. 17-18 1883	

The above Map of Township No. 48 North Range No. 87 West of the Sixth Principal Meridian Wyoming Territory is strictly conformable to the field notes of the survey thereof on file in this Office, which have been examined and approved.

Surveyor General's Office, John W. Meldrum
Cheyenne Wyoming Sur. Gen.
Feby 16th 1885

A. Gast & Co. St. Louis Mo.

2370

1914

98

RECEIVED S. G. O.
AUG 11 1903
CHEYENNE, WYO.

THIS PLAT
of the
boundary line of that part of the Big Horn Forest Reserve lying between the 12th. and 13th. Standard Parallels North, and South of the 12th. Standard Parallel North, and extending from Fractional Range 83 West to Range 88 West inclusive, 6th. Principal Meridian, Wyoming, is strictly conformable to the field notes of the survey thereof, which have been examined, approved, and filed in this office.

U.S. Geological Survey
Washington D.C.

May 12th. 1903

Charles Walcott
Director

Table of Mileage
Scale 160 chains to inch.

Miles	Chains	Links
96	79	36

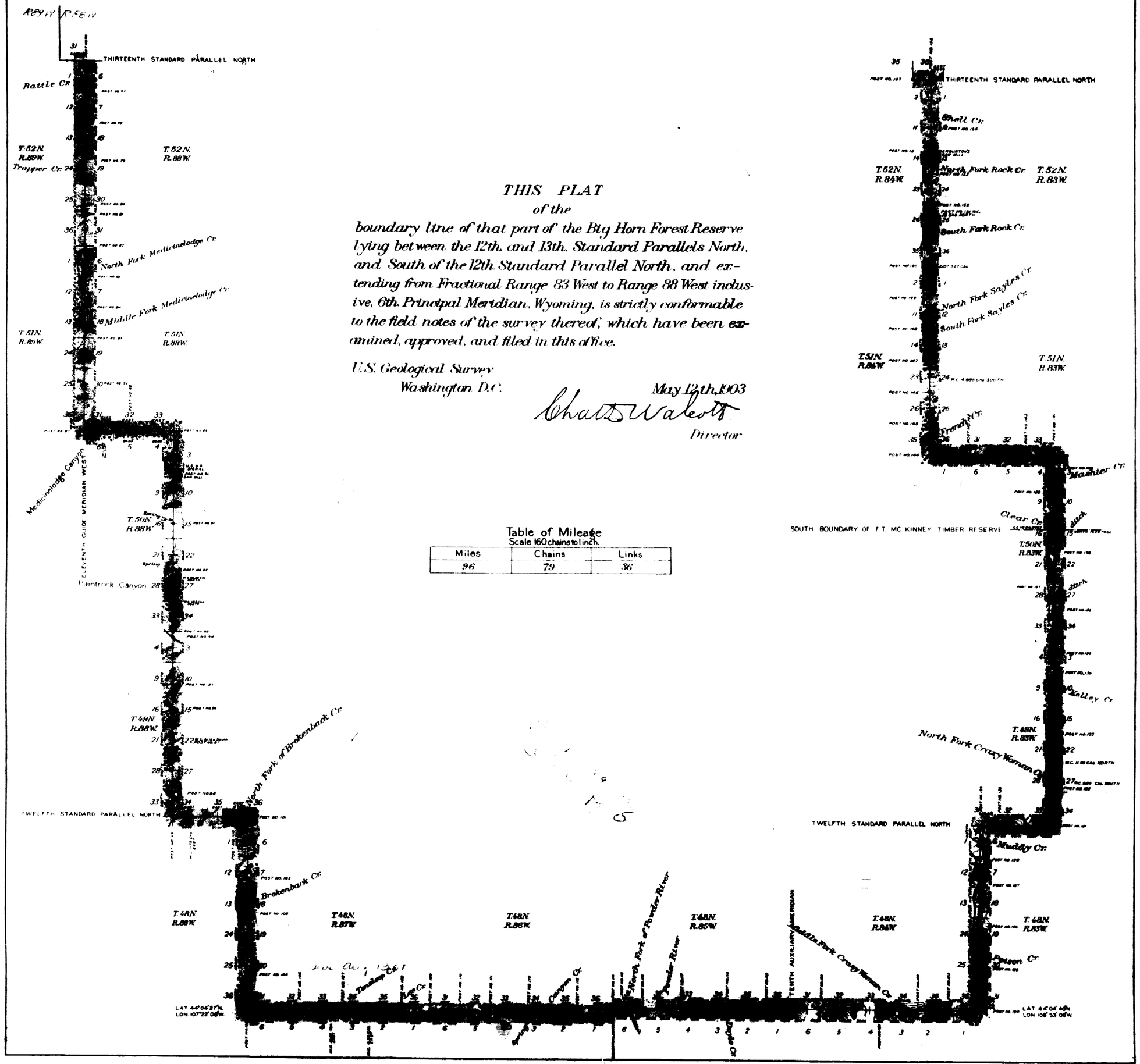

2952

Indexed

4067

EXTERIOR LINES.

Scale 3 miles to 1 inch. Magnetic Var. East.

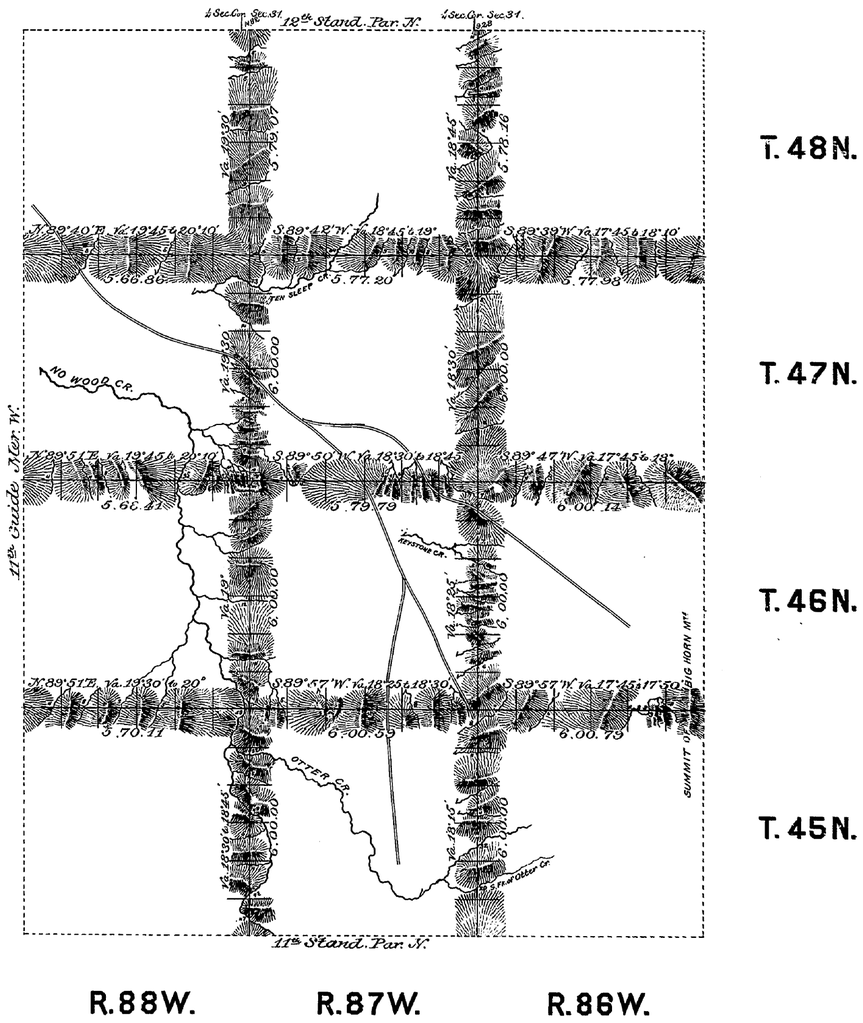

All lines at Augmented Rates.

Surveys Designated	By Whom Surveyed.	Date of Contract.	Amount of Surveys mls.	chs.	lks.	When Surveyed.
Township lines	Ed. F. Stahle	Sep. 21st 1880	101	39	10	July 18-31, 1884
Connections	" " "	" " "		24	10	" " "

I hereby certify that the above diagram of the Exterior lines of Townships 45, 46, 47 & 48 North, Ranges 86, 87 & 88 West of the 6th Principal Meridian Wyoming Territory, is strictly conformable to the field notes of the survey thereof on file in this office, which have been examined and approved.

Surveyor General's Office,
Cheyenne Wyoming.....Feb.y 16th 1885

John H. Mel[illegible]
Sur. Gen.l