7627

ORIGINAL

TOWNSHIP 48 NORTH, RANGE 90 WEST, OF THE SIXTH PRINCIPAL MERIDIAN, WYOMING.

SUPPLEMENTAL PLAT OF SECTION 14

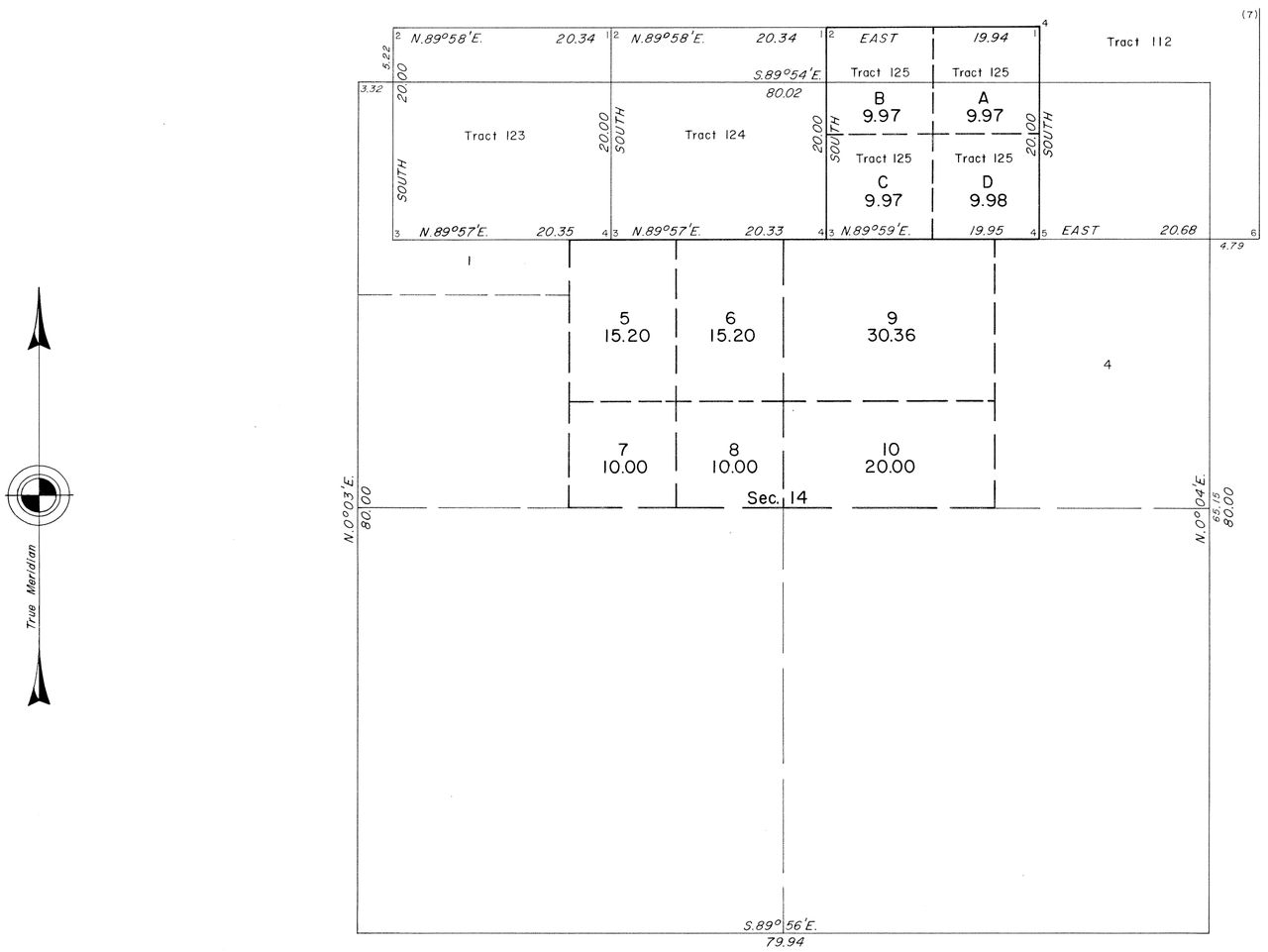

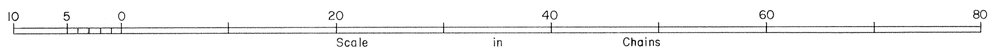

This plat showing a subdivision of original lots 2 and 3, Sec. 14, and Tract 125, T. 48 N., R. 90 W., Sixth Principal Meridian, Wyoming, is based upon the plats approved March 20, 1922, accepted January 8, 1923.

UNITED STATES DEPARTMENT OF THE INTERIOR
BUREAU OF LAND MANAGEMENT
Cheyenne, Wyoming February 15, 1983

This plat, showing amended lottings, is based upon the official records and, having been correctly prepared in accordance with the regulations of this Bureau, is hereby accepted.

For the Director

Richard L. Oakes

Chief Cadastral Surveyor

W.H.B.

2067 I

7599

ORIGINAL

TOWNSHIP 48 NORTH, RANGE 90 WEST, OF THE SIXTH PRINCIPAL MERIDIAN, WYOMING.

SUPPLEMENTAL PLAT OF SECTIONS 24 AND 25

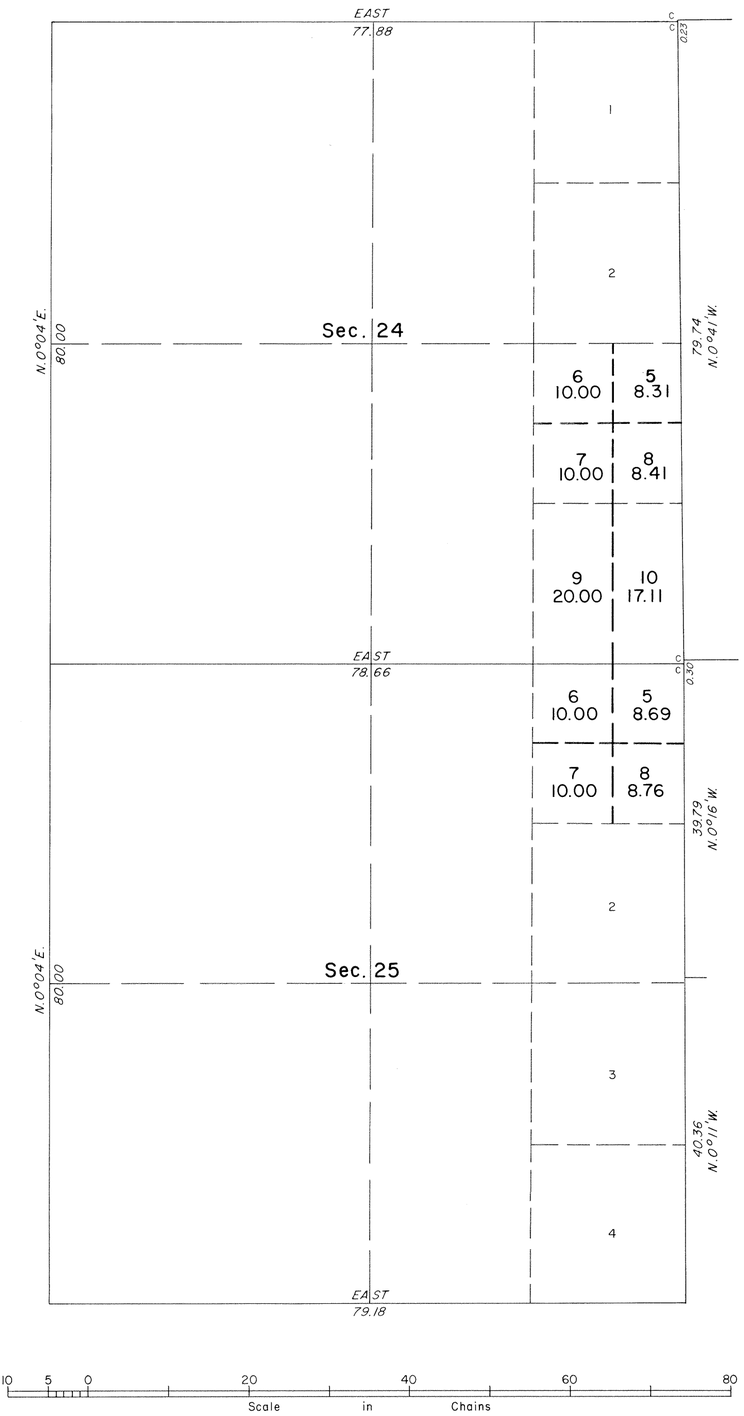

This plat showing a subdivision of original lots 3 and 4, sec. 24 and original lot 1, sec. 25, T. 48 N., R. 90 W., Sixth Principal Meridian, Wyoming, is based upon the plat accepted January 8, 1923.

UNITED STATES DEPARTMENT OF THE INTERIOR
BUREAU OF LAND MANAGEMENT
Cheyenne, Wyoming June 1, 1982

This plat, showing amended lottings, is based upon the official records and, having been correctly prepared in accordance with the regulations of this Bureau, is hereby accepted.

For the Director

Richard L. Oakes

Chief Cadastral Surveyor

W.H.B.

2067 H

7456

ORIGINAL

TOWNSHIP 48 NORTH, RANGE 90 WEST, OF THE SIXTH PRINCIPAL MERIDIAN, WYOMING.

SUPPLEMENTAL PLAT OF SECTION 35

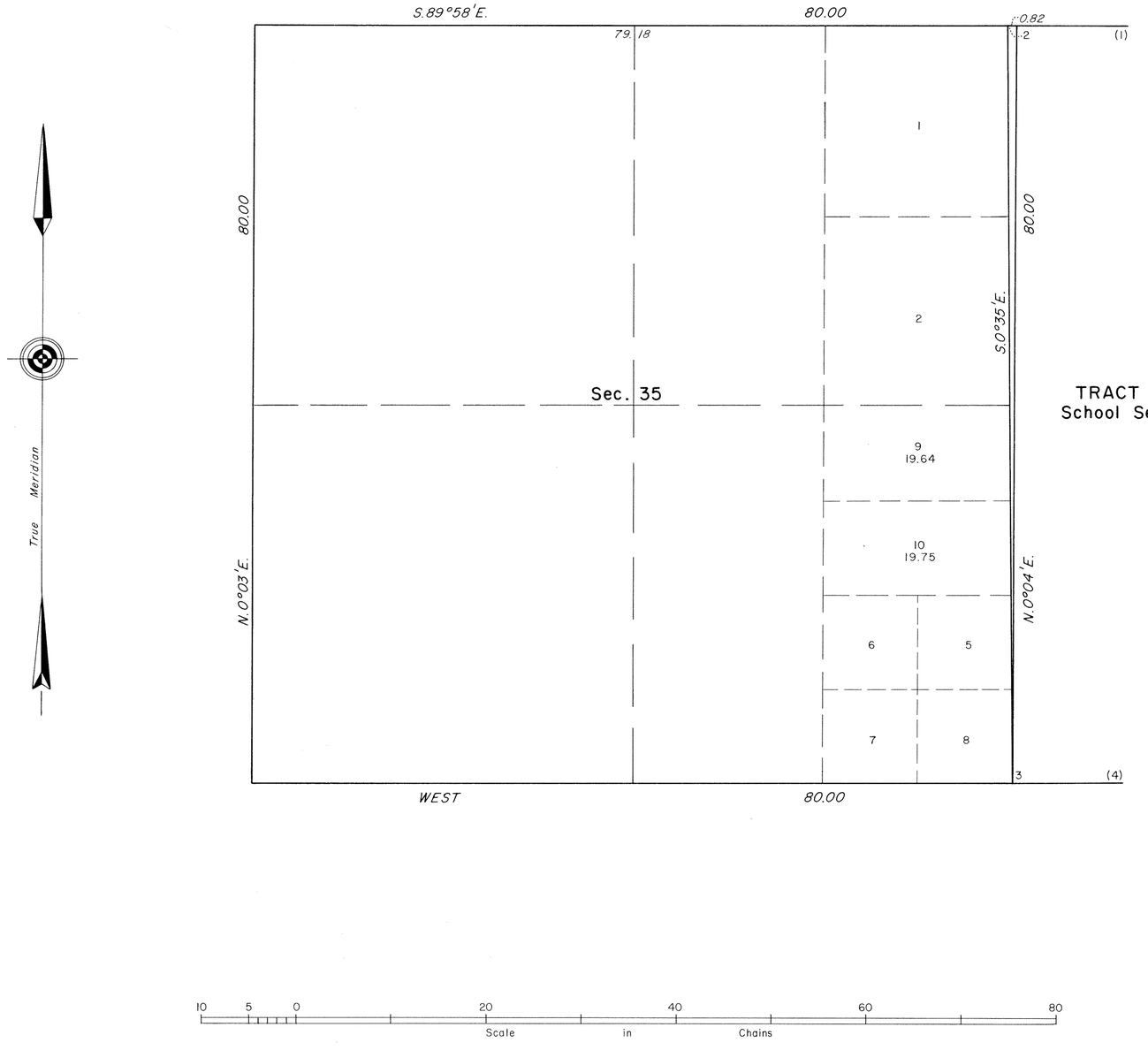

TRACT 129
School Section

This plat showing a subdivision of original lot 3, sec. 35, and correcting the bearing erroneously shown for the N. bdy. of sec. 35 on the plat accepted September 1, 1964, T. 48 N., R. 90 W., Sixth Principal Meridian, Wyoming, is based upon the plats accepted January 8, 1923 and September 1, 1964.

UNITED STATES DEPARTMENT OF THE INTERIOR
BUREAU OF LAND MANAGEMENT
Denver, Colorado August 15, 1979

This plat, showing amended lottings, is based upon the official records and, having been correctly prepared in accordance with the regulations of this Bureau, is hereby accepted.

For the Director

J. D. Voorhees

Chief, Cadastral Survey
Examination & Approval Staff

W.H.B.

LDG

2067 G

ORIGINAL

6967

TOWNSHIP 48 NORTH, RANGE 90 WEST, OF THE SIXTH PRINCIPAL MERIDIAN, WYOMING.

SUPPLEMENTAL PLAT OF SECTION 35

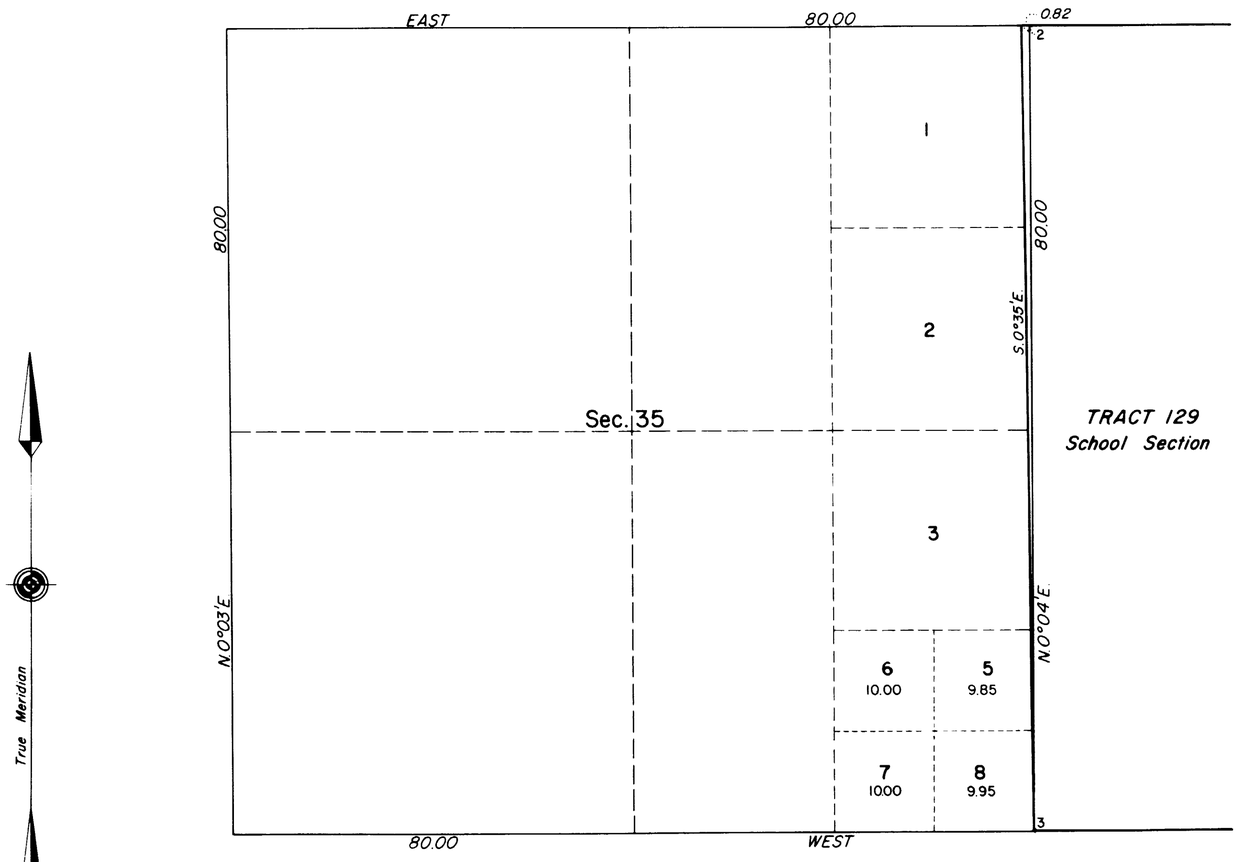

This supplemental plat of Section 35, T. 48 N., R. 90 W., Sixth Principal Meridian, Wyoming, showing amended lottings in original lot 4, is based on the plat accepted January 8, 1915.

UNITED STATES DEPARTMENT OF THE INTERIOR
BUREAU OF LAND MANAGEMENT
Washington, D. C. September 1, 1964.

This plat, showing amended lottings, is based upon the official records, and having been correctly prepared in accordance with the representations, is hereby accepted.

For the Director

E. E. Remington

Chief, Division of Engineering

W.H.B.

Filed with Land Office Sept. 23, 1964.

2067-F

48-90

3338

ORIGINAL

SUPPLEMENTAL PLAT Nº 4.

RESURVEY TOWNSHIP Nº 48 NORTH, RANGE Nº 90 WEST OF THE SIXTH PRINCIPAL MERIDIAN, WYOMING.

SCALE 1 IN=10 CHAINS.

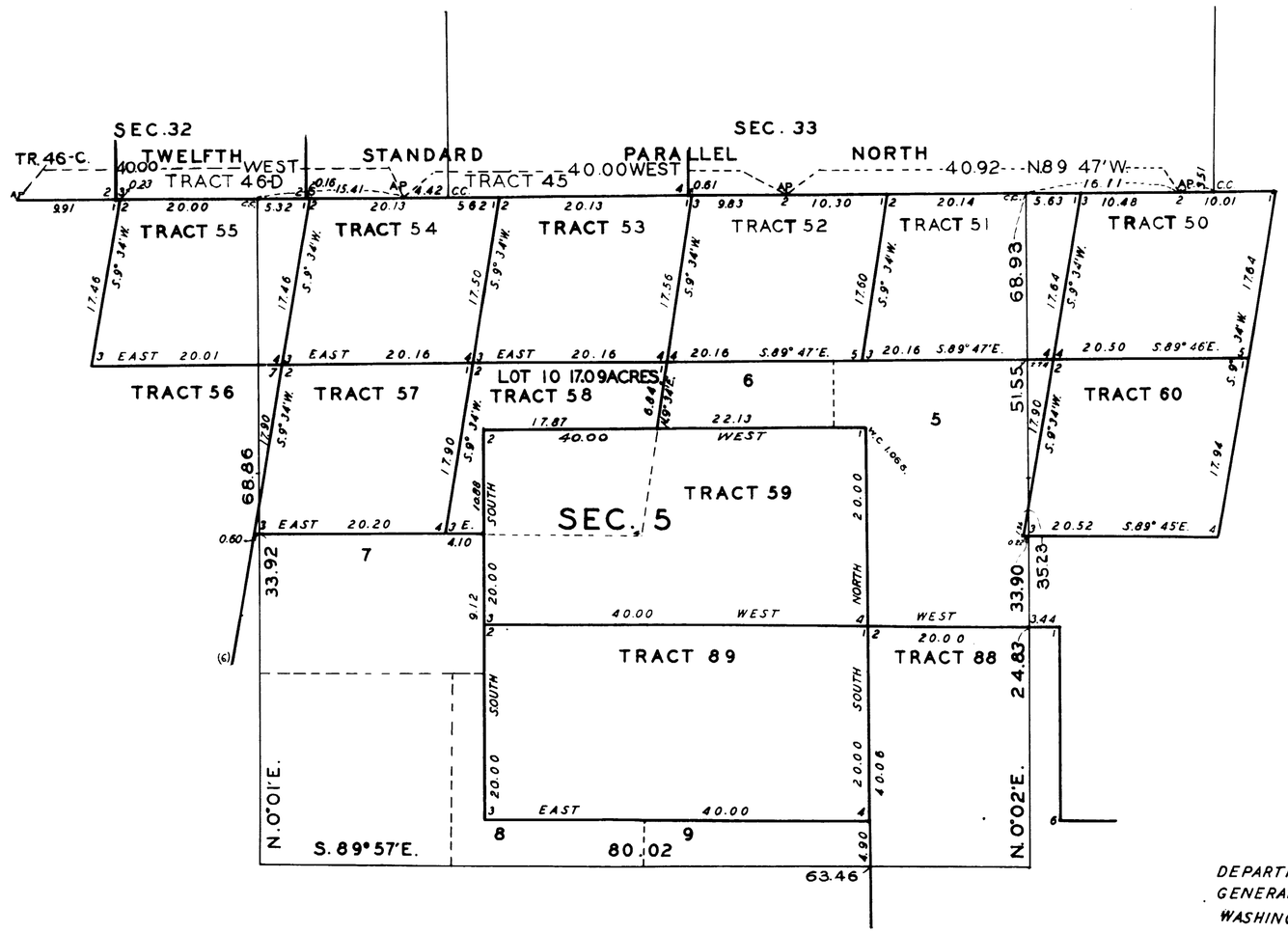

PUBLIC SURVEY OFFICE
CHEYENNE WYOMING, APRIL 20, 1928.

THIS SUPPLEMENTAL PLAT Nº 4, RESURVEY OF TOWNSHIP Nº 48 NORTH, RANGE Nº 90 WEST SIXTH PRINCIPAL MERIDIAN, WYOMING, APPROVED MARCH 30, 1922, IS PREPARED IN ACCORDANCE WITH DIRECTIONS GIVEN IN COMMISSIONERS LETTER "E" BUFFALO 0238-025948 DATED APRIL 13, 1928, FOR THE PURPOSE OF GIVING A SPECIFIC DESIGNATION TO THAT PART OF TRACT Nº 58 NOT IN CONFLICT WITH PATENTED TRACT Nº 59; AND IS HEREBY APPROVED.

Joel Q. Naret.
OFFICE CADASTRAL ENGINEER.

DEPARTMENT OF THE INTERIOR
GENERAL LAND OFFICE
WASHINGTON D.C. MAY 22, 1928.

THIS SUPPLEMENTAL PLAT HAVING BEEN PREPARED IN ACCORDANCE WITH THE REQUIREMENTS OF THIS OFFICE IS HEREBY ACCEPTED.

Thos. C. Havell
ASSISTANT COMMISSIONER.

2067-E

Trans. to Buffalo L.O. June 1, 1928.

48-90

2067-D

3337

Supplemental Plat No 3

Index to Segregated Tracts

Resurvey Township No 48 North, Range No 90 West of the Sixth Principal Meridian, Wyoming

Group No 53

Resurvey Tract No	Original Survey: Sec.	Subdivisions	Entry: Kind	Entry: Number	States Land Office	Entryman
37	1	Lot 1	SDLS	0238	Pending	Wyoming
38	1	Lot 2	"	"	"	"
39	1	Lot 3	"	"	"	"
40	1	Lot 4	"	"	"	"
41	2	Lot 1	"	"	"	"
42	2	Lot 2	"	"	"	"
43	2	Lot 3	"	"	"	"
44	2	Lot 4	"	"	"	"
45	3	Lot 1	"	"	"	"
46	3	Lot 2	"	"	"	"
47	3 4	Lots 3 4 Lot 1			Vacant	Public Land
48	4	Lot 2	SDLS	0238	Pending	Wyoming
49	4	Lot 3	"	"	"	"
50	4	Lot 4	"	"	"	"
51	5	Lot 1	"	"	"	"
52	5	Lot 2	"	"	"	"
53	5	Lot 3	"	"	"	"
54	5	Lot 4	"	"	"	"
55	6	Lot 1	"	"	"	"
56	6	N½SE¼, S½NE¼, Lots 2&3	S.S.	List 3	Approved	Wyoming
57	5	SW¼NW¼	SDLS	0238	Pending	Wyoming
58	5	SE¼ NW¼	"	"	"	"
59	5	S½ NE¼	T.C.	1	Patented	Thomas Spratt
60	4	SW¼ NW¼	SDLS	0238	Pending	Wyoming
61	4	SE¼ NW¼	"	"	"	"
62	4	SW¼ NE¼	"	"	"	"
63	4	SE¼ NE¼	"	"	"	"
64	3	SW¼NW¼	"	"	"	"
65	3	SE¼ NW¼	"	"	"	"
66	3	SW¼NE¼	"	"	"	"
67	3	SE¼NE¼	"	"	"	"
68	2	SW¼ NW¼	"	"	"	"
69	2	SE¼ NW¼	"	"	"	"
70	2	SW¼ NE¼	"	"	"	"
71	2	SE¼NE¼	"	"	"	"
72	1	SW¼NW¼	"	"	"	"
73	1	SE¼ NW¼	"	"	"	"
74	1	SW¼ NE¼	"	"	"	"
75	1	SE¼ NE¼	"	"	"	"
76	1	NE¼SE¼	"	"	"	"
77	1	NW¼SE¼	"	"	"	"
78	1	NE¼SW¼	"	"	"	"
79	1	NW¼SW¼	"	"	"	"
80	2	NE¼SE¼	"	"	"	"
81	2	NW¼SE¼	"	"	"	"
82	2	NE¼SW¼	"	"	"	"
83	2	NW¼SW¼	"	"	"	"
84	3	NE¼SE¼	"	"	"	"

Resurvey Tract No	Original Survey: Sec.	Subdivisions	Entry: Kind	Entry: Number	States Land Office	Entryman
85	3	S½ SE¼, NW¼SE¼, NE¼SW¼	DE	013010	Valid	Millard Massey
86	3	NW¼SW¼	AHE	013784	Patented	Millard Massey
87	4	N½SE¼, NE¼SW¼	S.S.	List 3	Approved	Wyoming
88	4	S½SW¼, NW¼SW¼, SW¼SE¼	HE	11	Patented	Thomas Spratt
89	5	N½SE¼	DE	102	Patented	Thomas Spratt
90	3	S½SW¼				
	4	SE¼SE¼	HE	07920	Patented	Millard Massey
91	2	SW¼SW¼	SDLS	0238	Pending	Wyoming
92	2	SE¼SW¼	"	"	"	"
93	2	SW¼SE¼	"	"	"	"
94	2	SE¼SE¼	"	"	"	"
95	1	SW¼SW¼	"	"	"	"
96	1	SE¼SW¼	"	"	"	"
97	1	SW¼SE¼	"	"	"	"
98	1	SE¼SE¼	"	"	"	"
99	12	NE¼NE¼	"	"	"	"
100	12	NW¼ NE¼	"	"	"	"
101	12	NE¼NW¼	"	"	"	"
102	12	NW¼NW¼	"	"	"	"
103	11	NE¼ NE¼	"	"	"	"
104	11	NW¼ NE¼	"	"	"	"
105	11	N½NW¼, SE¼NW¼, SW¼NE¼	HE	01563	Patented	Herman Illg
106	10	NE¼NE¼	SDLS	0238	Pending	Wyoming
107	10	NW¼NE¼	"	"	"	"
108	10	NE¼ NW¼	"	"	"	"
109	10	SW¼NE¼	"	"	"	"
110	10	SE¼ NE¼	"	"	"	"
111	11	SW¼ NW¼	"	"	"	"
112	11	SE¼NE¼, NE¼SE¼	"	"	"	"
	12	W½SW¼	HE	[illegible]	Patented	[illegible]
113	12	SW¼ NW¼	SDLS	0238	Pending	Wyoming
114	12	SE¼ NW¼	"	"	"	"
115	12	SW¼NE¼	"	"	"	"
116	12	SE¼NE¼	"	"	"	"
117	12	NE¼SE¼	"	"	"	"
118	12	NW¼SE¼	"	"	"	"
119	12	NE¼SW¼	"	"	"	"
120	11	NW¼SE¼, NE¼SW¼			Vacant	Public Land
121	11	NW¼ SW¼	SDLS	0238	Pending	Wyoming
122	10	NE¼SE¼	"	"	"	"
123	11	SE¼SW¼	"	"	"	"
124	11	SW¼ SE¼	"	"	"	"
125	11	SE¼SE¼	"	"	"	"
126	12	SW¼SE¼ SE¼SW¼	"	"	"	"
	13	NE¼NW¼, NW¼NE¼	HE	622	Patented	Otto Illg
127	12	SE¼SE¼	SDLS	0238	Pending	Wyoming
128	13	E½NE¼ Mt. 489 also includes Lots 1,2 Sec 18 T 48N, R 89W	HE	489	Patented	Emil M Illg
129	36	All	S.S.		Grant	Wyoming

This index to Segregated Tracts is made to accompany the plat of Resurvey Township No 48 North, Range No 90 West of the Sixth Principal Meridian, Wyoming, and is hereby approved
U S Surveyor General's Office
Cheyenne Wyoming
March 30, 1922

Clyde W. Athelly.
Surveyor General

ORIGINAL
Accepted January 8 1923

48-90

ALR

3336

ORIGINAL
Accepted January 8, 1923

Supplemental Plat No 2

NW¼ Resurvey Township No 48 North, Range No 90 West of the Sixth Principal Meridian, Wyoming

Scale 1:20 Chains to 1 Inch

Sec's 4, 5, 6, 7, 8, 9, 16, 17, 18

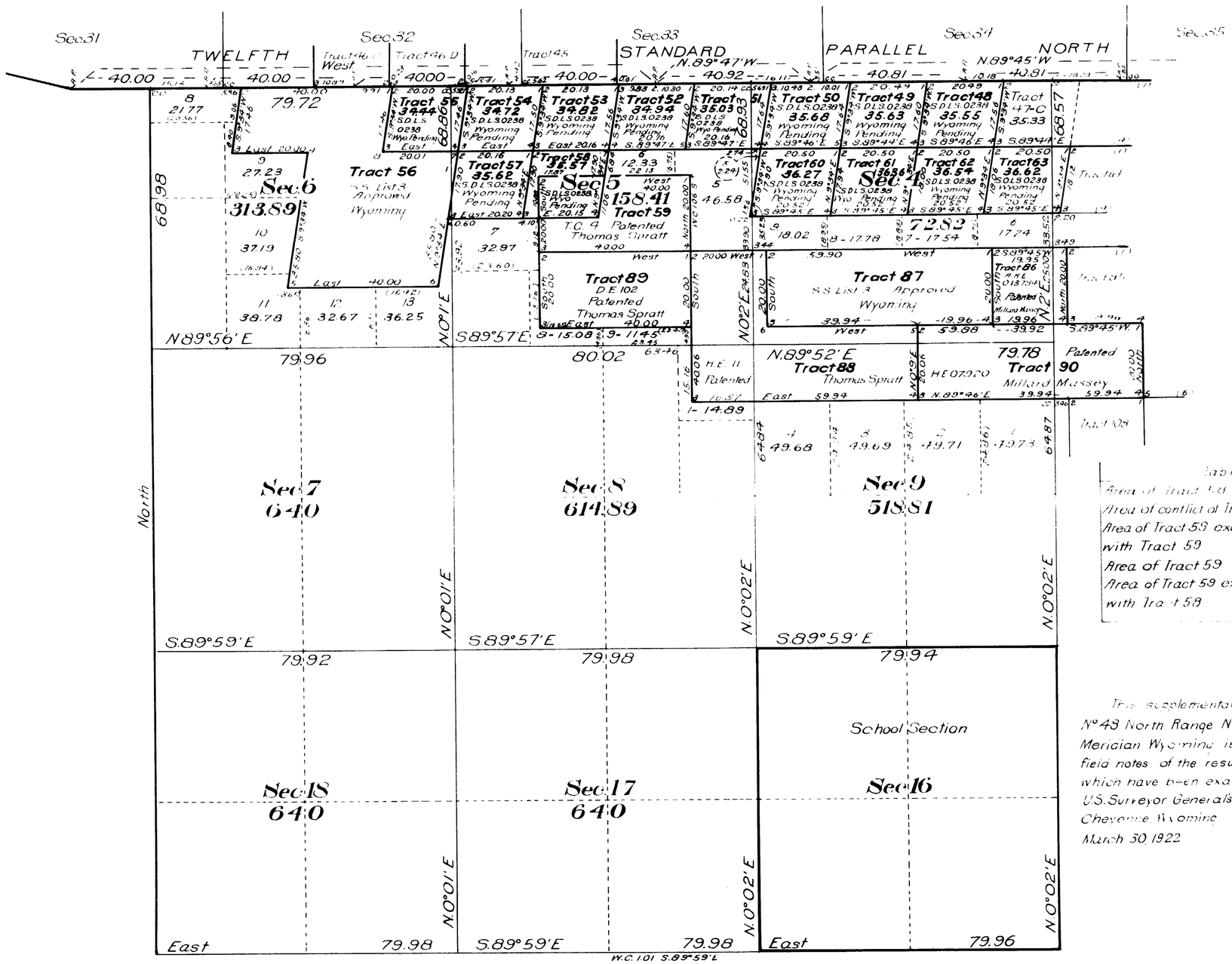

Table of Conflicts	
Area of Tract 58	35.57 A
Area of conflict of Tract 58 with Tract 59	18.48
Area of Tract 58 exclusive of conflict with Tract 59	17.09
Area of Tract 59	80.00
Area of Tract 59 exclusive of conflict with Tract 58	61.52

This supplemental plat of NW¼ Resurvey township No 48 North Range No 90 West of the Sixth Principal Meridian Wyoming is strictly conformable to the field notes of the resurvey thereof on file in this office which have been examined and approved

U.S. Surveyor General's Office
Cheyenne, Wyoming
March 30, 1922

Clyde W. Atherly
Surveyor General

2067-C.

48-90

accession no. 3335

ORIGINAL
Accepted January 8, 1923

Supplemental Plat No. 1

NE¼ Resurvey Township No. 48 North, Range No. 90 West of the Sixth Principal Meridian, Wyoming

Scale: 20 Chains to 1 Inch

Secs. 1, 2, 3, 10, 11, 12, 13, 14, 15

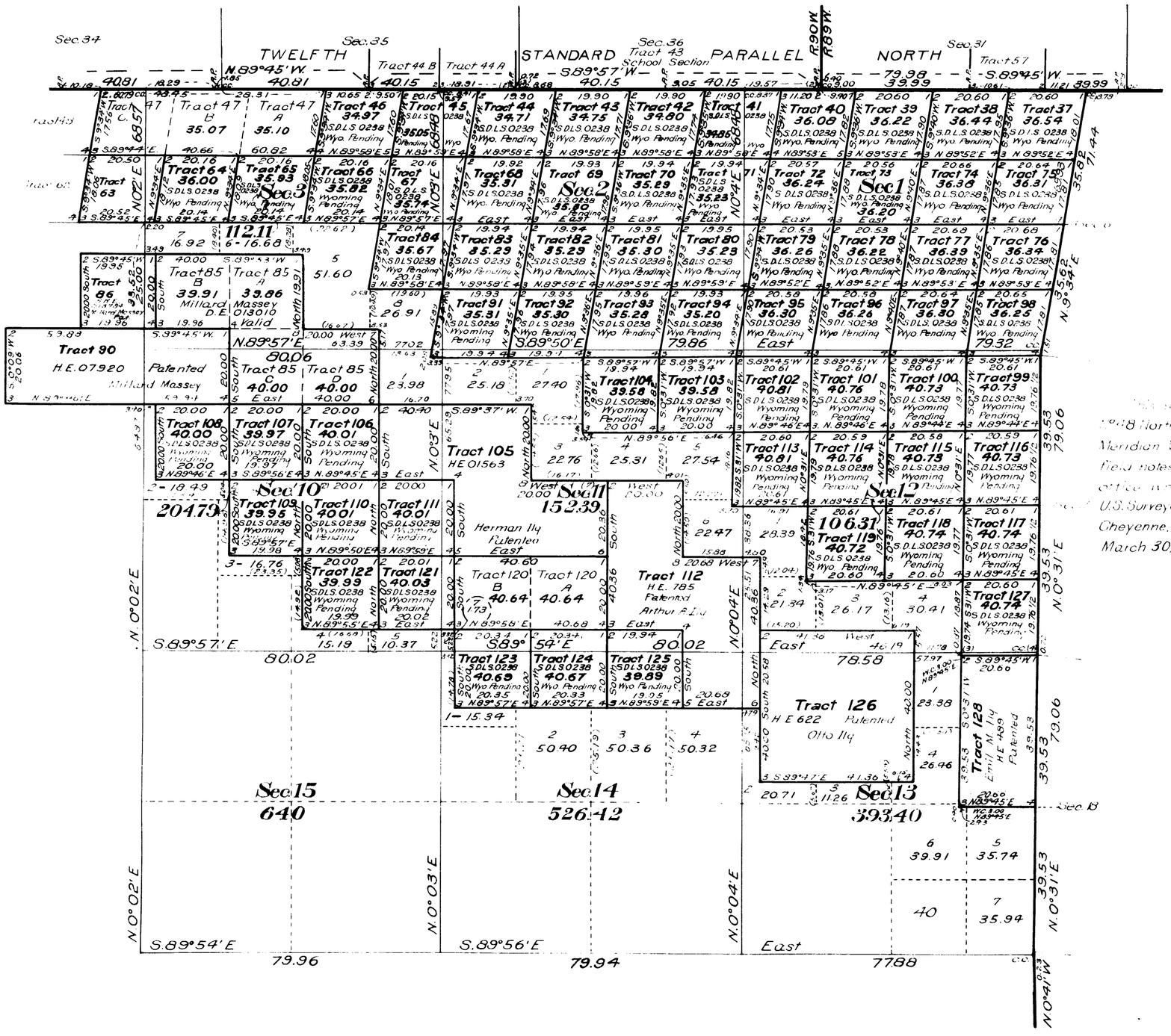

This supplemental plat of NE¼ Resurvey Township No. 48 North, Range No. 90 West of the Sixth Principal Meridian, Wyoming is strictly conformable to the field notes of the resurvey thereof on file in this office which have been examined and approved.

U.S. Surveyor Generals Office
Cheyenne, Wyoming
March 30, 1922

Clyde W. Atherly
Surveyor General

2067-B

Trans. to Buffalo
Feb. 25, 1923

48-90

Click Here for Field Notes

Click Here for Boundary Field Notes

3334

(4-675a)

ORIGINAL
Accepted January 8, 1923

Resurvey Township No. 48 North, Range No. 90 West of the Sixth Principal Meridian, Wyoming

In four sheets

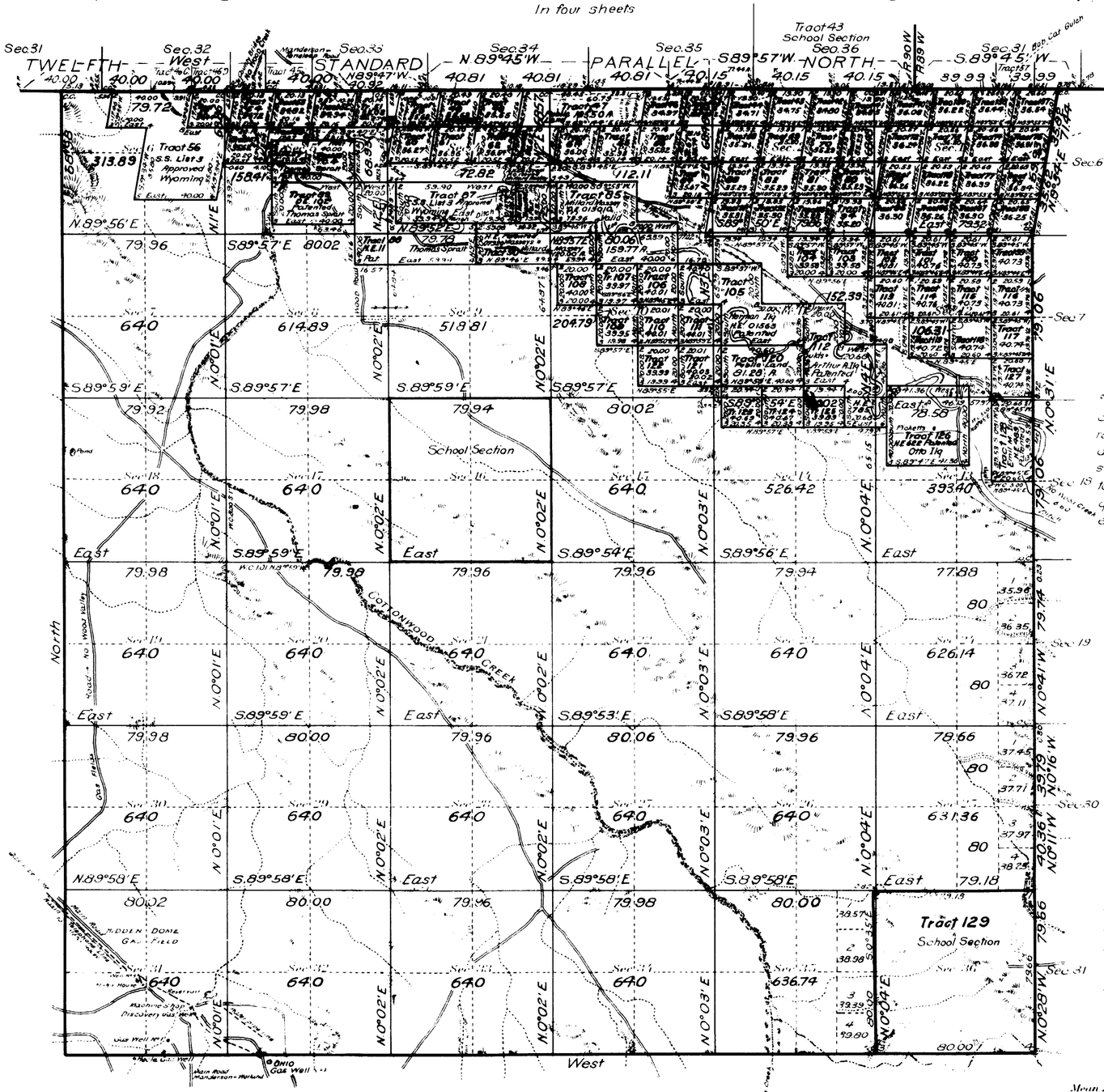

See Supplemental Plats
No. 1, NE 1/4
No. 2, NW 1/4
No. 3
Index to Segregated Tracts

"All tract segregations shown hereon and all other claims shown to conform to the lines of the resurvey, whether by the original or new legal subdivisions, represent the position and form of said tracts under the original description as referred to the original survey, located as such on the ground according to the best available evidence of their true position."

Areas in Acres
Public Land
Indian Reservation
Indian Allotments
Mineral Claims
Water Surface
Total Area

Scale 40 Chains to an inch

Mean Magnetic Declination
Latitude 44° 05' N
Longitude 107° 35' W.

Surveys Designated	By Whom Surveyed	Group No.	Group Date	Amount of Surveys Mls.	Chs.	Lks.	When Surveyed Begun	When Surveyed Completed
Resurvey Subdivisions	Alex. Douglas	53	Sept. 25, 1919	59	16	24	May 13, 1920	August 10, 1920
Connections	" "	"	" " "	3	14	32	" "	" "
Segregated Tracts	" "	"	" " "	70	52	79	June 30, 1920	Aug. 8, 1920
Resurvey South Boundary	" "	"	" " "	6	00	00	May 13, 1920	Aug. 10, 1920
Resurvey West Boundary	" "	"	" " "	5	68	98	May 18, 1920	May 21, 1920
Resurvey East Boundary	Douglas and Adams	47	Feb. 18, 1918	5	69	[illegible]	Oct. 2, 1918	Oct. 20, 1918
Resur. 12th St. Par. N.	Douglas, Adams & Riley	39	March 7, 1917	6	10	13	Oct. 13, 1917	Oct. 22, 1918

The above map of Resurvey Township No. 48 North Range No. 90 West of the Sixth Principal Meridian Wyoming is strictly conformable to the field notes of the resurvey thereof on file in this office which have been examined and approved.

U. S. Surveyor General's Office
Cheyenne, Wyoming, March 30, 1922

Clyde W. Atherly
Surveyor General.

2067-A

Trans to Buffalo
Feb. 25, 1923

48-90

(26)

3333

Click Here for Field Notes

23

TOWNSHIP No. 48 NORTH. RANGE No. 90 WEST of the 6th Principal MERIDIAN.

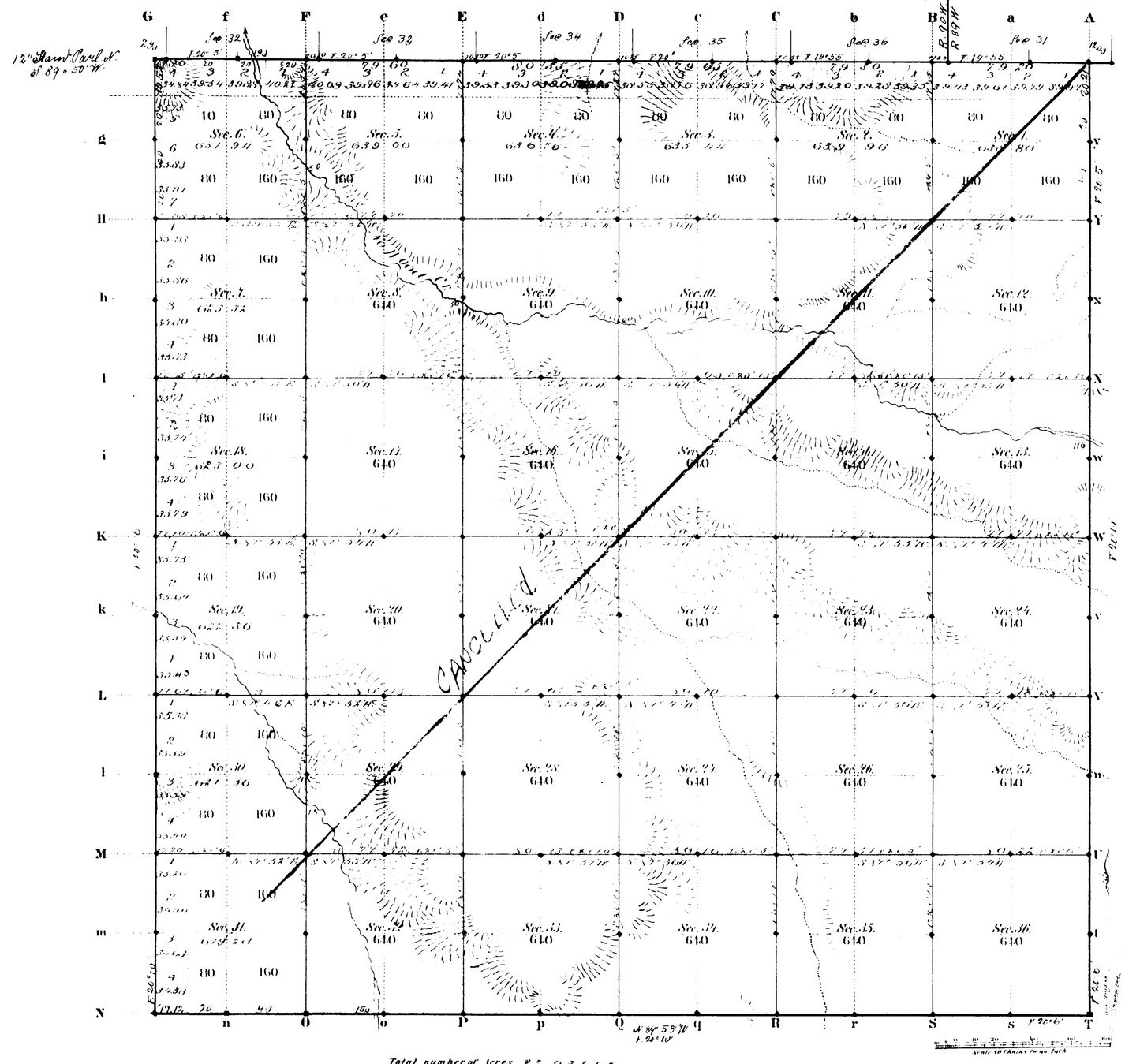

Total number of Acres 23,023.44

Surveys Designated	By Whom Surveyed	Date of Contract	Amount of Surveys M's	Ch's	Lks.	When Surveyed	Magnetic Declination
2.25 W Township lines	A. H. Hartwell Jr.	May 15 1882	17	76	85	Nov 2 10 11, 1882	20° E
Subdivisions	R. H. Woods	" "	39	00	80	Aug. 2 4, 1883	20° E "
Connections	" "	" "		52	45	" "	"
12" Stone Post N	Chas. F. Hurley	Jan'y 12, 1882	5	75	40	July 2, 1882	

The above Map of Township No. 48 North Range No. 90 West of the Sixth Principal Meridian Wyoming Territory is strictly conformable to the field notes of the survey thereof on file in this Office, which have been examined and approved

Surveyor Generals Office, Cheyenne Wyoming, March 1st 1884

Edw. C. Davis Sur. Gen'l

2067

A. Grant & Co. St Louis Mo.

48-90

(26) accession no. 3315

Click Here for Field Notes

EXTERIOR LINES.

Scale 3 miles to 1 inch. Magnetic Variation, E.

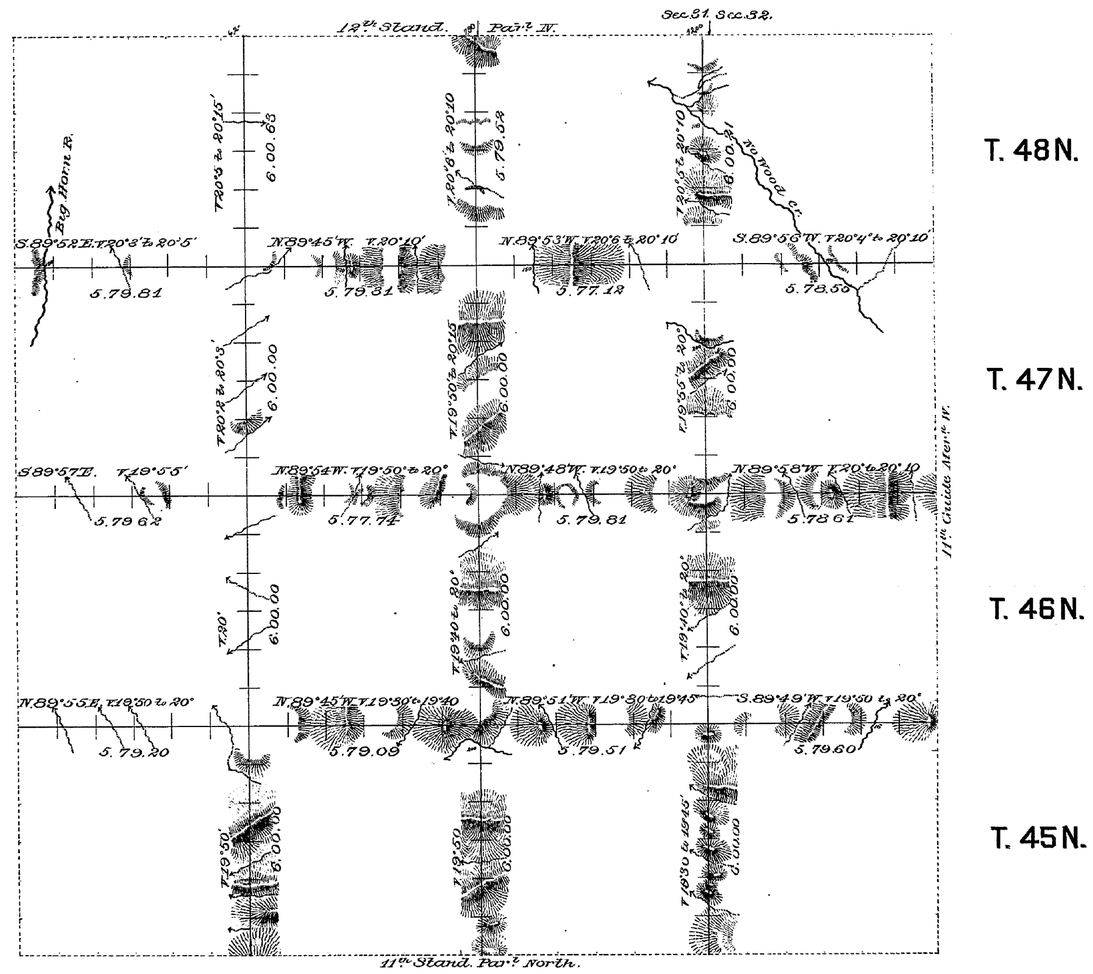

Surveys Designated	By Whom Surveyed	Date of Contract	Amount of Surveys			When Surveyed
			mls.	chs.	lks.	
Exterior lines	F.W. Weisshaar Jr.	May 15th 1882	143	68	33	Oct. 30-Nov. 21, 1882
Connections	" "	" " "		26	15	" " " " "

I hereby certify that the above diagram of the Exterior lines of Tps. 45, 46, 47 & 48 N. R's 89, 90, 91, & 92 W, of the 6th P.M. Wyo. Ter. is strictly conformable to the field notes of the survey thereof on file in this office, which have been examined and approved.

Surveyor General's Office,
Cheyenne Wyoming Febry. 28th 1884 } Edw. C. David Sur.r Gen.l

2059