Click Here for Field Notes

Click Here for Boundary Field Notes

accession no. 3345

(4-675 a)

ORIGINAL
Accepted January 12, 1923

Resurvey Township No. 48 North, Range No. 91 West of the Sixth Principal Meridian, Wyoming.

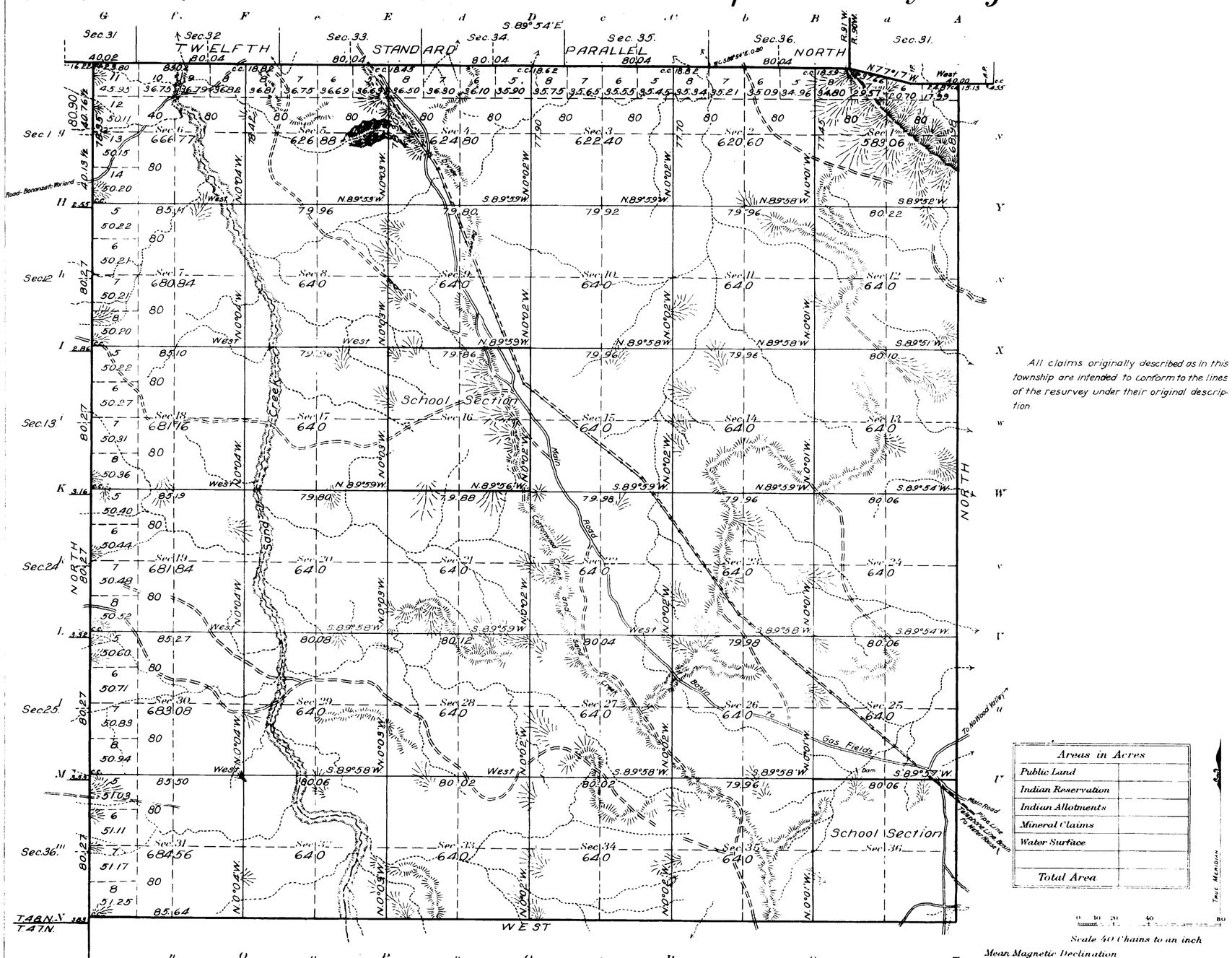

All claims originally described as in this township are intended to conform to the lines of the resurvey under their original description.

Areas in Acres	
Public Land	
Indian Reservation	
Indian Allotments	
Mineral Claims	
Water Surface	
Total Area	

Scale 40 Chains to an inch

Mean Magnetic Declination
Latitude 44°05' N.
Longitude 107°42' W.

Surveys Designated	By Whom Surveyed	Group No.	Group Date	Amount of Surveys Mls.	chs.	lks.	When Surveyed Begun	Completed
Resurvey Subdivision Lines	Alex Douglas	53	September 25, 1920	60	15	72	May 18, 1920	August 10, 1920
Connecting Lines	"	"	"	1	32	57	May 18, 1920	August 10, 1920
Resurvey E. Township Line	"	"	"	5	68	98	May 20, 1920	May 21, 1920
Resurvey S. Township Line	"	"	"	6	05	64	May 18, 1920	May 18, 1920
Resurvey 12th Standard Parallel	W. W. Utterback	6	March 31, 1911	5	24	00	July 2, 1911	July 3, 1911
Resurvey 12th Standard Parallel	Douglas, Adams and Riley	39	March 7, 1917		62	53	October 22, 1918	October 22, 1918
Resurvey W. Township Line	Alex Douglas	43	February 27, 1917	5	78	42	June 5, 1917	June 8, 1917

The above map of resurvey Township No. 48 North, Range No. 91 West of the Sixth Principal Meridian Wyoming is strictly conformable to the field notes of the resurvey thereof on file in this office, which have been examined and approved

U. S. Surveyor General's Office,
Cheyenne, Wyoming, April 10, 1922

Clyde W. Atherly
Surveyor General.

2071-A-

Transfer to Buffalo
Feb 26 1923

48-91

(26)

Click Here for Field Notes

3344

TOWNSHIP No. 48 NORTH. RANGE No. 91 WEST of the 6th Principal MERIDIAN.

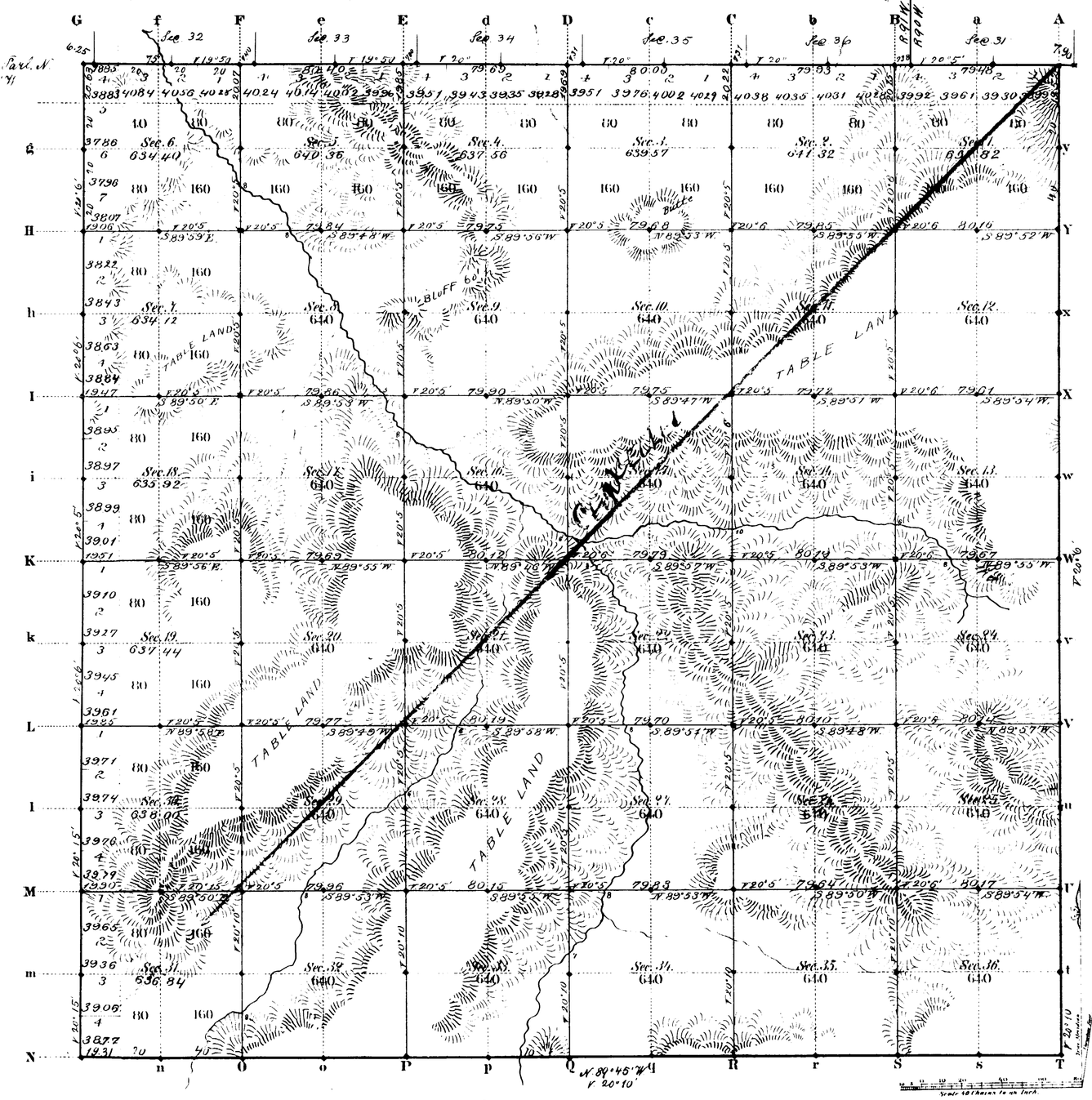

Total number of Acres 23013.35

	Surveys Designated	By Whom Surveyed	Date of Contract	Amount of Surveys Miles	Chs	Lks	When Surveyed	Magnetic Declination
8 Sec.	W Township lines	S.H. Mersereau & Co.	May 15, 1882	17	79	46	March 15, 21, 1882	20° 0' East
	Subdivisions	R.F. Fredd	" "	59	73	00	July 30th Aug. 1883	20° 0' " "
	Connections	" "	" "		36	40	" "	
	12th Stand. Pl. N	Chas. A. Haney	Jan. 12, 1882	5	78	35	July 3, 1882	

The above Map of Township No. 48 North Range No. 91 West of the Sixth Principal Meridian Wyoming Territory is strictly conformable to the field notes of the survey thereof on file in this Office, which have been examined and approved

Surveyor General's Office,
Cheyenne Wyoming
March 15th 1884

Edw. C. Dwight
Surv. Genl.

2071

A. Gast & Co. St. Louis Mo.

(26)

accession no. 3315

Click Here for Field Notes

EXTERIOR LINES.

Scale 3 miles to 1 inch. Magnetic Variation, E.

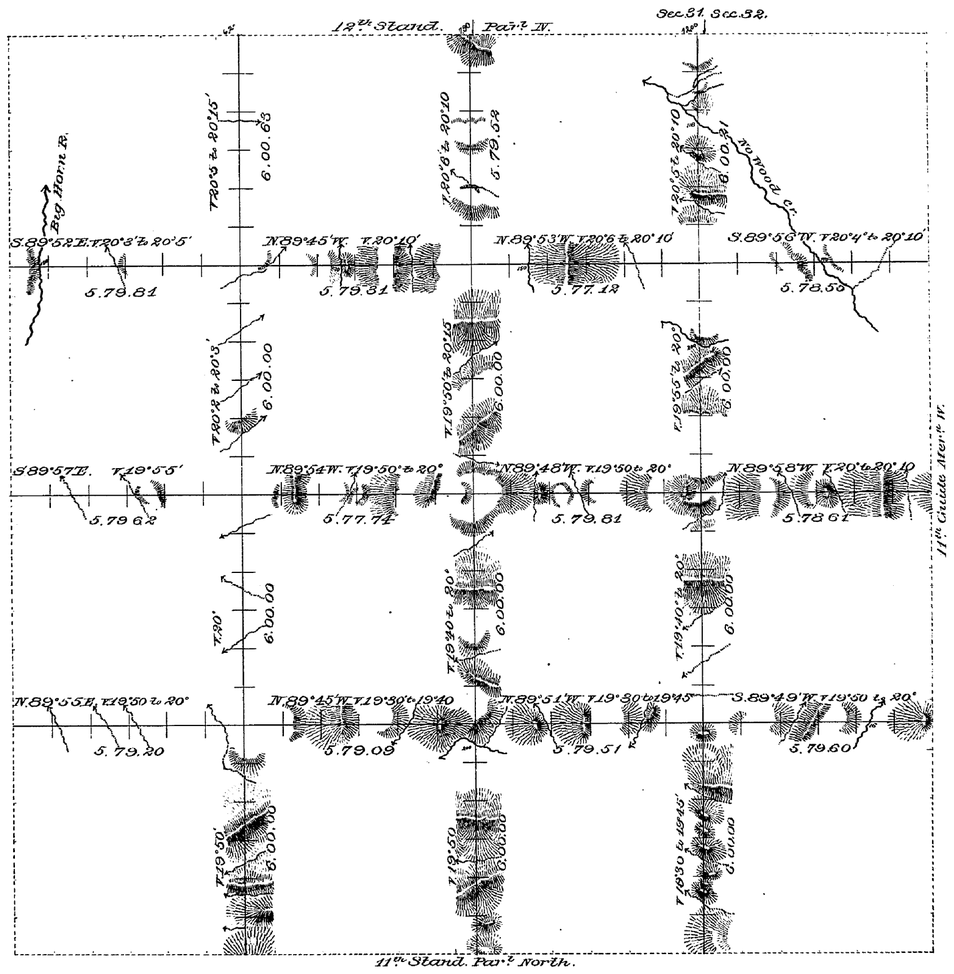

Surveys Designated	By Whom Surveyed	Date of Contract	Amount of Surveys			When Surveyed
			mls.	chs.	lks.	
Exterior lines	F.W. Weisshaar Jr.	May 15th 1882	143	68	33	Oct. 30-Nov. 21, 1882
Connections	" " "	" " "		26	15	" " " " "

I hereby certify that the above diagram of the Exterior lines of Tps. 45, 46, 47 & 48 N. R's 89, 90, 91, & 92 W, of the 6th P.M. Wyo. Ter. is strictly conformable to the field notes of the survey thereof on file in this office, which have been examined and approved.

Surveyor General's Office,
Cheyenne Wyoming Febry. 28th 1884

Edw. C. Faust Surr. Genl.

2059