Click Here for Field Notes

Click Here for Boundary Field Notes

2432

(4-675 a)

Resurvey Township No. 48 North, Range No. 95 West of the Sixth Principal Meridian, Wyoming

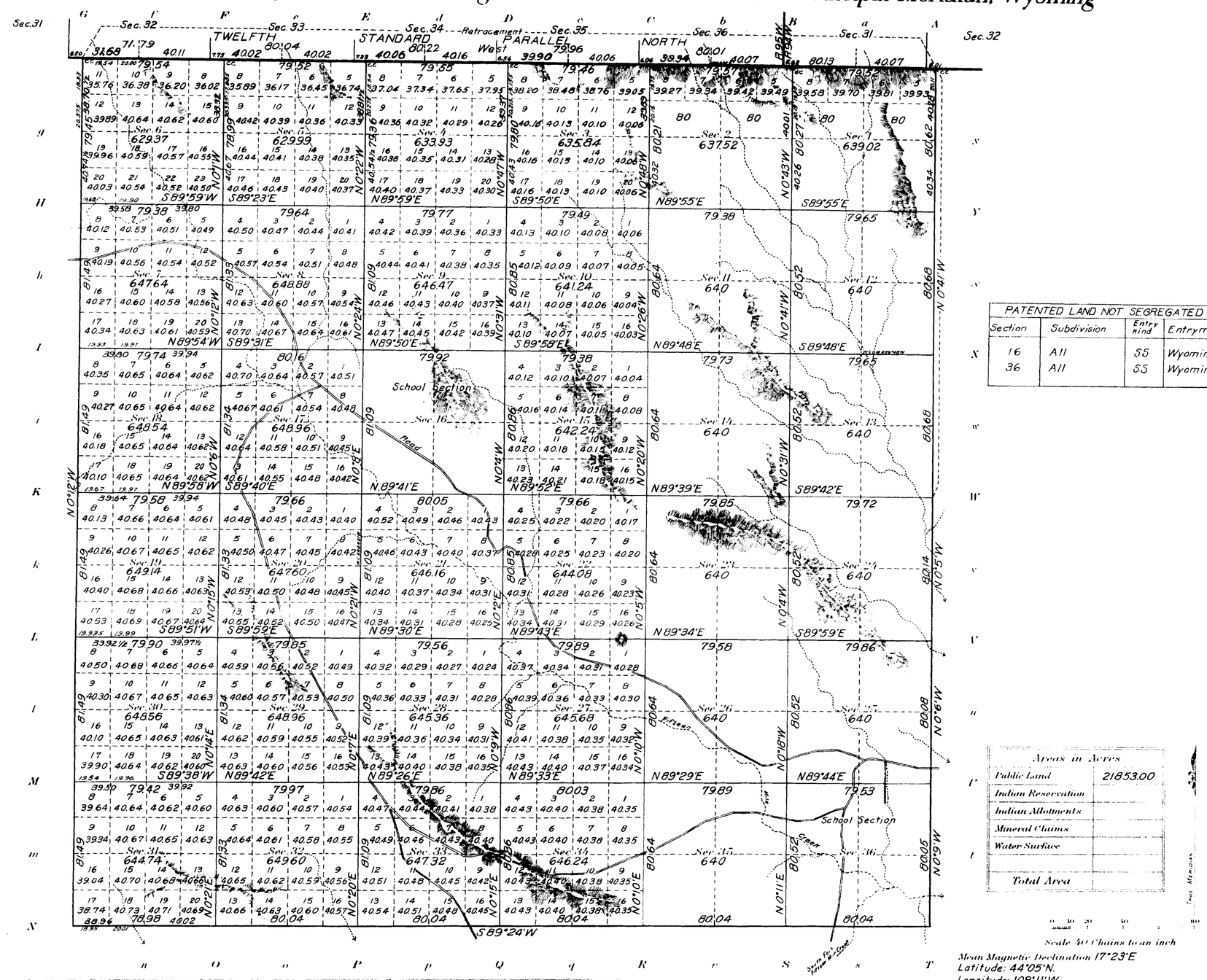

PATENTED LAND NOT SEGREGATED			
Section	Subdivision	Entry kind	Entryman
16	All	SS	Wyoming
36	All	SS	Wyoming

Areas in Acres	
Public Land	21853.00
Indian Reservation	
Indian Allotments	
Mineral Claims	
Water Surface	
Total Area	

Surveys Designated	By Whom Surveyed	Group No.	Group Date	Amount of Surveys Mls.	chs.	lks.	When Surveyed Begun	Completed
Resurvey Subdivision	Utterback & Kelley	7	April 3, 1911	60	12	58	May 22, 1913	June 19, 1913
Resurvey East Boundary	Wilford W. Utterback	"	" "	6	2	25	November 26, 1912	November 26, 1912
Resurvey South Boundary	" "	"	" "	5	79	18	November 25, 1912	November 25, 1912
Resurvey West Boundary	" "	"	" "	6	6	90	November 24, 1912	November 24, 1912
Retracement North Boundary	Utterback & Kelley	"	" "	5	77	16	June 4, 1913	June 4, 1913
Connections	" "	"	" "		46	43	June 16, 1913	June 19, 1913
Resurvey North Boundary	Brunt & Bondy	303	May 27, 1905	5	77	16	July 15, 1905	July 19, 1905

The above map of resurvey Township No. 48 North, Range No. 95 West of the Sixth Principal Meridian, Wyoming is strictly conformable to the field notes of the re-survey thereof on file in this office, which have been examined and approved

U. S. Surveyor General's Office,
Cheyenne, Wyoming, June 29th, 1915

Charles L. Decker
Surveyor General.

Accepted by the Hon. Commissioner
Letter E. dated March 31, 1916
Trip. photo sent to Lander, Wyo. Apr. 25, 1916

1713-A.

48-95

7613-D

2433

Supplemental Plat
Index Diagram of Valid Entries

Resurvey Township No. 48 North, Range No. 95 West of the Sixth Principal Meridian, Wyoming

Utterback and Kelley, Group No. 7, April 13, 1911

Description by Resurvey		Original Survey				
				Entry		
Section	Subdivisions	Section	Subdivisions	Kind	Number	Entryman
6	Lots 20, 21, 22	6	Lot 7, SE¼SW¼, SW¼SE¼	S.L.	List 04371	Wyoming
7	Lots 5, 6, 7, 8, 9, 10, 11, 12, 13, 14 15, 16, 17, 18, 19, 20	7	All	S.L.	List 04371	Wyoming
8	Lots 11, 12, 13, 14, 15,	8	SW¼, SW¼SE¼	S.L.	List 04371	Wyoming
16	All	16	All	S.S.	List 04371	Wyoming
17	Lots 2, 3, 4, 5, 6, 7, 8, 9, 10, 11 12, 13, 14, 15, 16	17	W½, W½E½SE¼NE¼, E½SE¼	S.L.	List 04371	Wyoming
18	Lots 5, 6, 7, 8, 9, 10, 11, 12, 13 14, 15, 16, 17, 18, 19, 20	18	All	S.L.	List 04371	Wyoming
19	Lots 5, 6, 7, 8, 9, 10, 11, 12, 13, 14 15, 16, 17, 18, 19, 20	19	All	S.L.	List 04371	Wyoming
20	Lots 1, 2, 3, 4, 5, 6, 7, 8, 9, 10 11, 12, 13, 14, 15, 16	20	All	S.L.	List 04371	Wyoming
21	Lots 1, 2, 3, 4, 5, 6, 7, 8, 9, 10 11, 12, 13, 14, 15, 16	21	All	S.L.	List 04371	Wyoming
22	Lots 5, 6, 10, 11, 12, 13, 14, 15	22	S½NW¼, SW¼, W½SE¼	S.L.	List 04371	Wyoming
23	E½, S½SW¼	23	E½, S½SW¼	S.L.	List 04371	Wyoming
24	N½, N½SW¼, SW¼SW¼, S½SE¼	24	N½, N½SW¼, SW¼SW¼, S½SE¼	S.L.	List 04371	Wyoming
25	E½E½, SW¼NE¼, W½SE¼, W½	25	E½E½, SW¼NE¼, W½SE¼, W½	S.L.	List 04371	Wyoming
26	All	26	All	S.L.	List 04371	Wyoming
27	Lots 1, 2, 3, 4, 5, 6, 7, 8, 9, 10 11, 12, 13, 14, 15, 16	27	All	S.L.	List 04371	Wyoming
28	Lots 1, 2, 3, 4, 5, 6, 7, 8, 9, 10 11, 12, 13, 15, 16	28	N½, N½S½, SW¼SW¼, S½SE¼	S.L.	List 04371	Wyoming
29	Lots 1, 2, 3, 4, 5, 6, 7, 8, 9, 10, 11 12, 13, 14, 15, 16	29	All	S.L.	List 04371	Wyoming
30	Lots 5, 6, 7, 8, 9, 10, 11, 12, 13 14, 15, 16, 17, 18, 19, 20	30	All	S.L.	List 04371	Wyoming
31	Lots 5, 6, 7, 8, 9, 10, 11, 12, 13 14, 15, 16, 17, 18, 19, 20	31	All	S.L.	List 04371	Wyoming
32	Lots 1, 2, 3, 4, 5, 6, 7, 8, 9, 10 11, 12, 13, 14, 15, 16	32	All	S.L.	List 04371	Wyoming
33	Lots 4, 5, 6, 10, 11, 12, 13, 14, 15, 16	33	W½W½, SE¼NW¼, E½SW¼, SE¼SE¼, W½SE¼	S.L.	List 04371	Wyoming
34	Lots 1, 2, 7, 8, 9	34	NE¼, NE¼SE¼	S.L.	List 04371	Wyoming
35	E½, E½W½, W½NW¼, NW¼SW¼	35	E½, E½W½, W½NW¼, NW¼SW¼	35	List 04371	Wyoming
36	All	36	All	S.S.		Wyoming

The above Table of Valid Entries is made to accompany plat of Resurvey Township No. 48 North, Range No. 95 West and is hereby approved

Surveyor General's Office
Cheyenne, Wyoming
May 27, 1916

Charles L. Decker
Surveyor General

A.L.A.

Accepted by Commissioner Aug. 11, 1916.

48-95

1713-B.

(22)

Click Here for Field Notes

77

accession no. 2431

TOWNSHIP No 48 NORTH. RANGE No 95 WEST of the 6th Principal MERIDIAN.

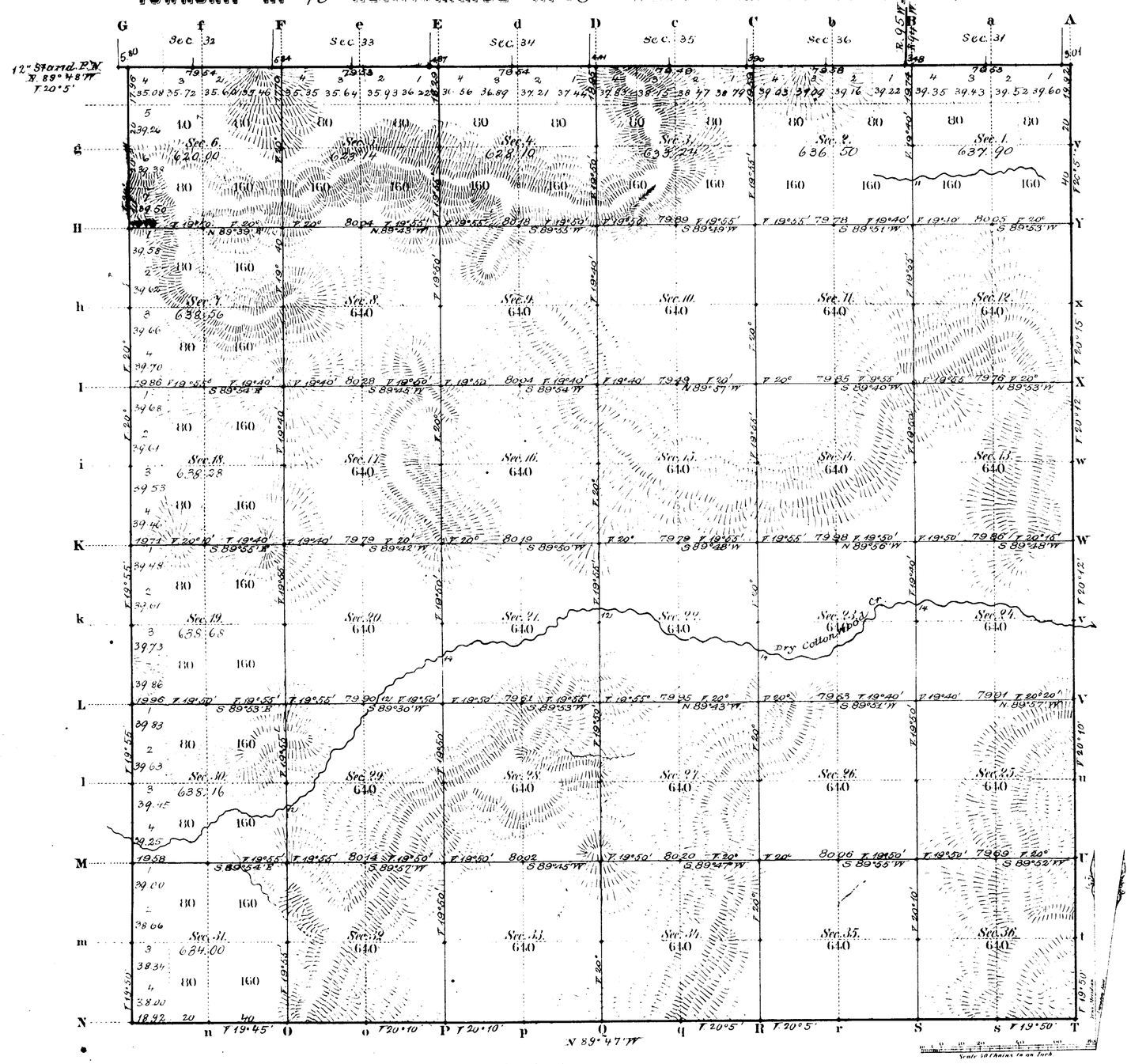

Total number of Acres 22,900.56

Surveys Designated	By Whom Surveyed	Date of Contract	Amount of Surveys Mile	Chs	Lks	When Surveyed	Magnetic Declination
						For 21 and	
E.S.&W. Township lines	R. H. Woods	May 15, 1882	17	76	80	March 2, 1883	24° 5' East
Subdivisions	F. H. Wheelhouse	" " "	59	71	24	March 3-9 1883	20°
Connections	" " "	" " "		22	00	" " "	
12" Stand P.N.	Charles A. Hurley	March 12, 1882	5	77	21	July 24, 25, 1882	

The above Map of Township No 48 North Range No 95 West of the Sixth Principal Meridian Wyoming Territory is strictly conformable to the field notes of the survey thereof on file in this Office, which have been examined and approved

Surveyor Generals Office,
Cheyenne Wyoming
September 15th 1883

Edw. C. David
Dep. Sur. Gen.

A. Gast & Co. St. Louis Mo.

1713

48 - 95

2364

Click Here for Field Notes

EXTERIOR LINES.

Scale 3 miles to 1 inch. Magnetic Var. East.

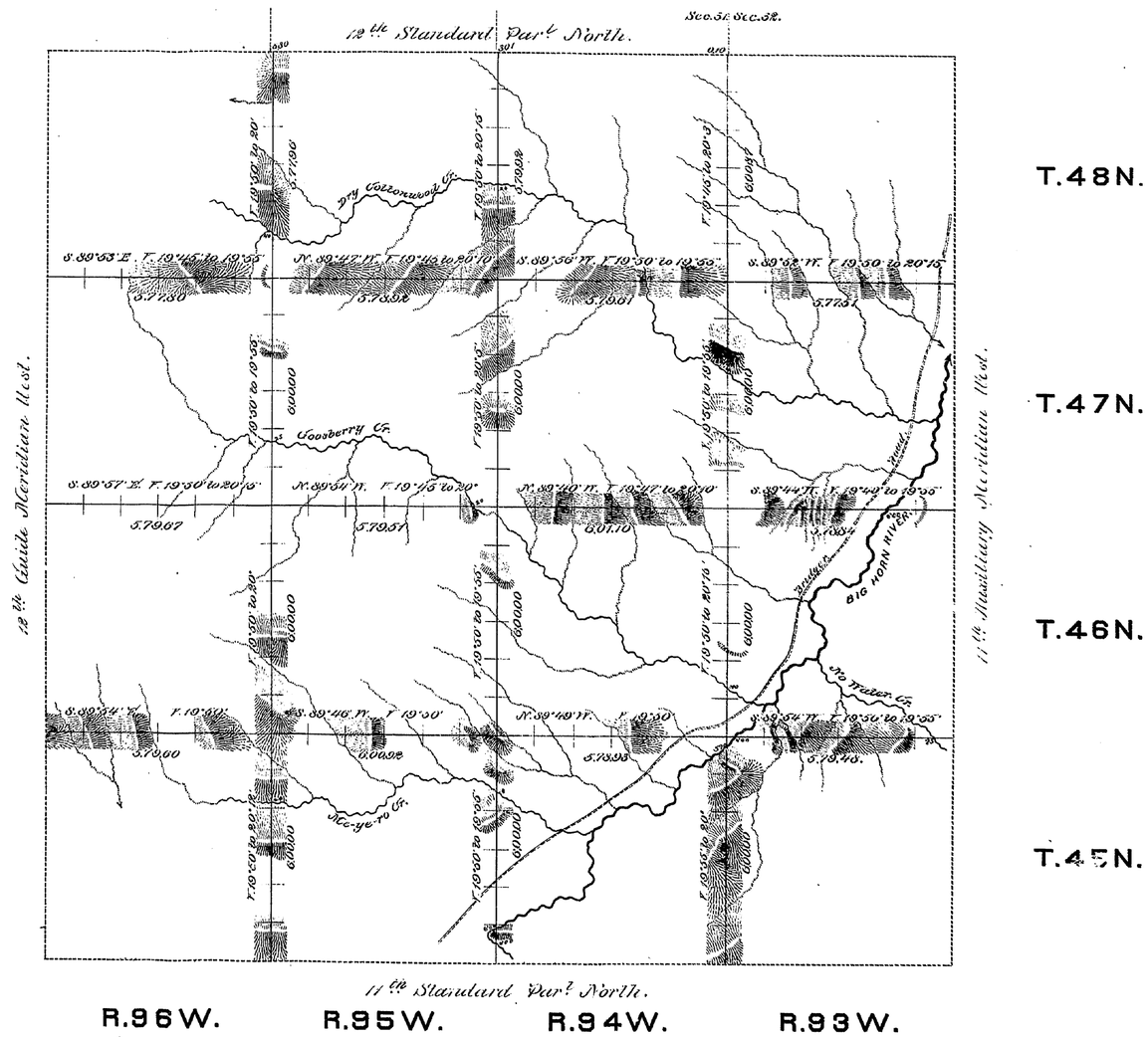

Surveys designated	By whom surveyed	Date of contract	Amt. of surveys.			When surveyed.
			Miles.	Chs.	L. s.	
Exterior lines	R. H. Woods.	May. 15. 1882.	143	70	64.	Feb. 12–Mar. 2. 1883.
Connections	" " "	" " "		8	91	" " "

I hereby certify that the above diagram of the Exterior lines of T. 45. 46. 47 & 48 N. R. 93. 94. 95 & 96. W. of the 6th Principal Meridian Wyoming Territory, is strictly conformable to the field notes of the survey thereof on file in this Office, which have been examined and approved.
Surveyor General's Office.
Cheyenne, Wyo. Sept'br 8th 1883.

Edw. C. Faunce
Surveyor General.

1684