Click Here for Field Notes

ORIGINAL

Ac. 6878

TOWNSHIP 43 NORTH, RANGE 62 WEST OF THE SIXTH PRINCIPAL MERIDIAN, WYOMING

DEPENDENT RESURVEY

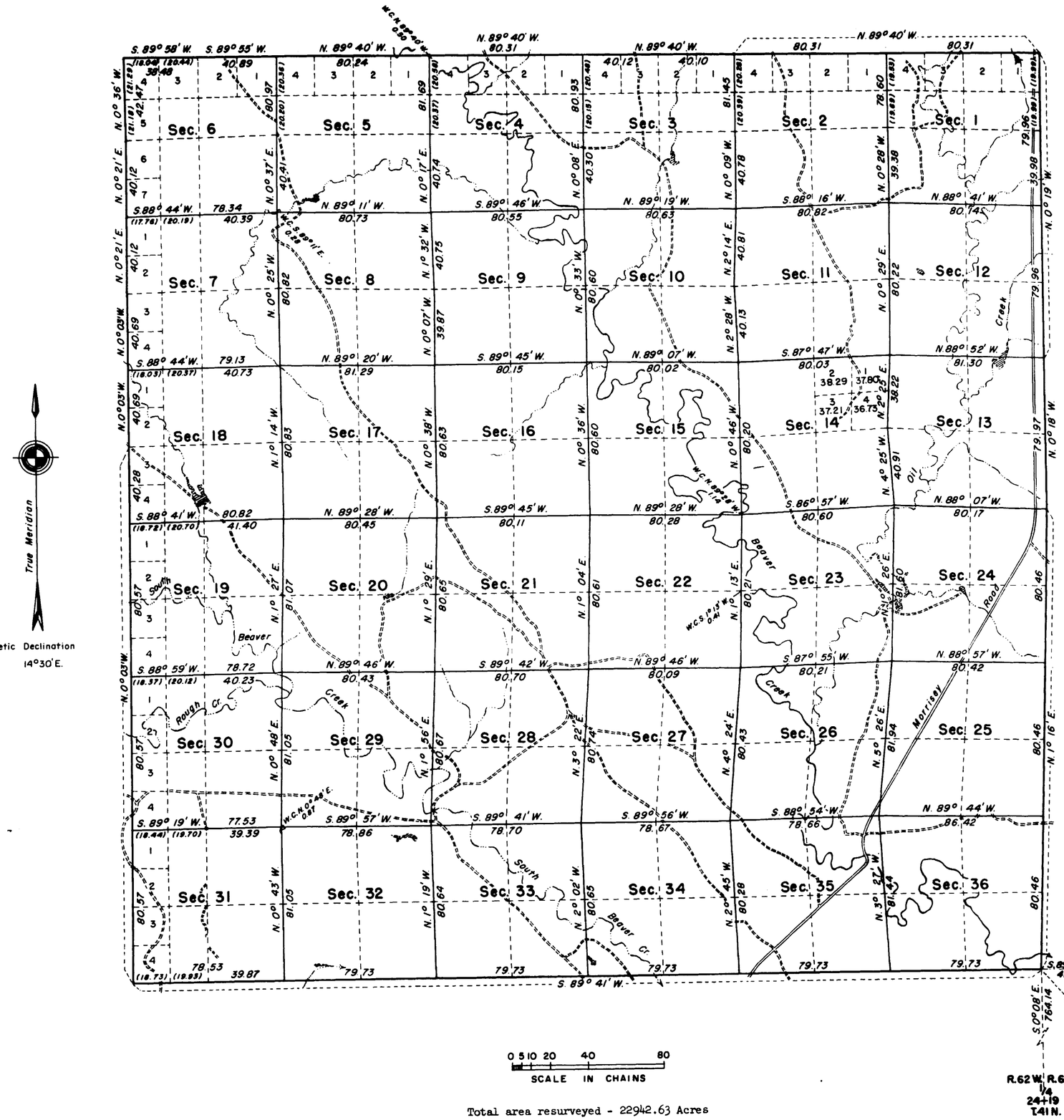

Total area resurveyed - 22942.63 Acres

This plat represents a resurvey of the south, east and west boundaries, a portion of the north boundary and a resurvey of the subdivisional lines of Township 43 North, Range 62 West, of the Sixth Principal Meridian, Wyoming, designed to restore the corners in their original locations according to the best available evidence. The lottings and areas are as shown upon the plat approved August 3, 1882, excepting as shown hereon.

The north boundary was resurveyed by John S. Knowles and Andrew Nelson in 1948 and 1949. History of previous surveys is set forth in the field note record.

Topography within the sections is based upon the U. S. G. S. "Morrisey NE" and "Owens" quadrangles coordinated to section line control.

As shown hereon a resurvey of the south, east and west boundaries, a portion of the north boundary and the subdivisional lines was executed by William E. Stephens from June 17, 1959 to September 28, 1959, under Special Instructions dated August 29, 1957, for Group 253, Wyoming.

UNITED STATES DEPARTMENT OF THE INTERIOR
BUREAU OF LAND MANAGEMENT
Washington, D.C. December 7, 1961

This plat is strictly conformable to the approved field notes, and the survey, having been correctly executed in accordance with the requirements of law and the regulations of this Bureau, is hereby accepted.

For the Director

Chief, Division of Engineering

M.L.L.

FORWARDED TO LAND OFFICE FEB. 27, 1962

848-A

43 62

Click Here for Field Notes

1169

TOWNSHIP No. 43 NORTH. RANGE No. 62 WEST of the 6th Principal MERIDIAN.

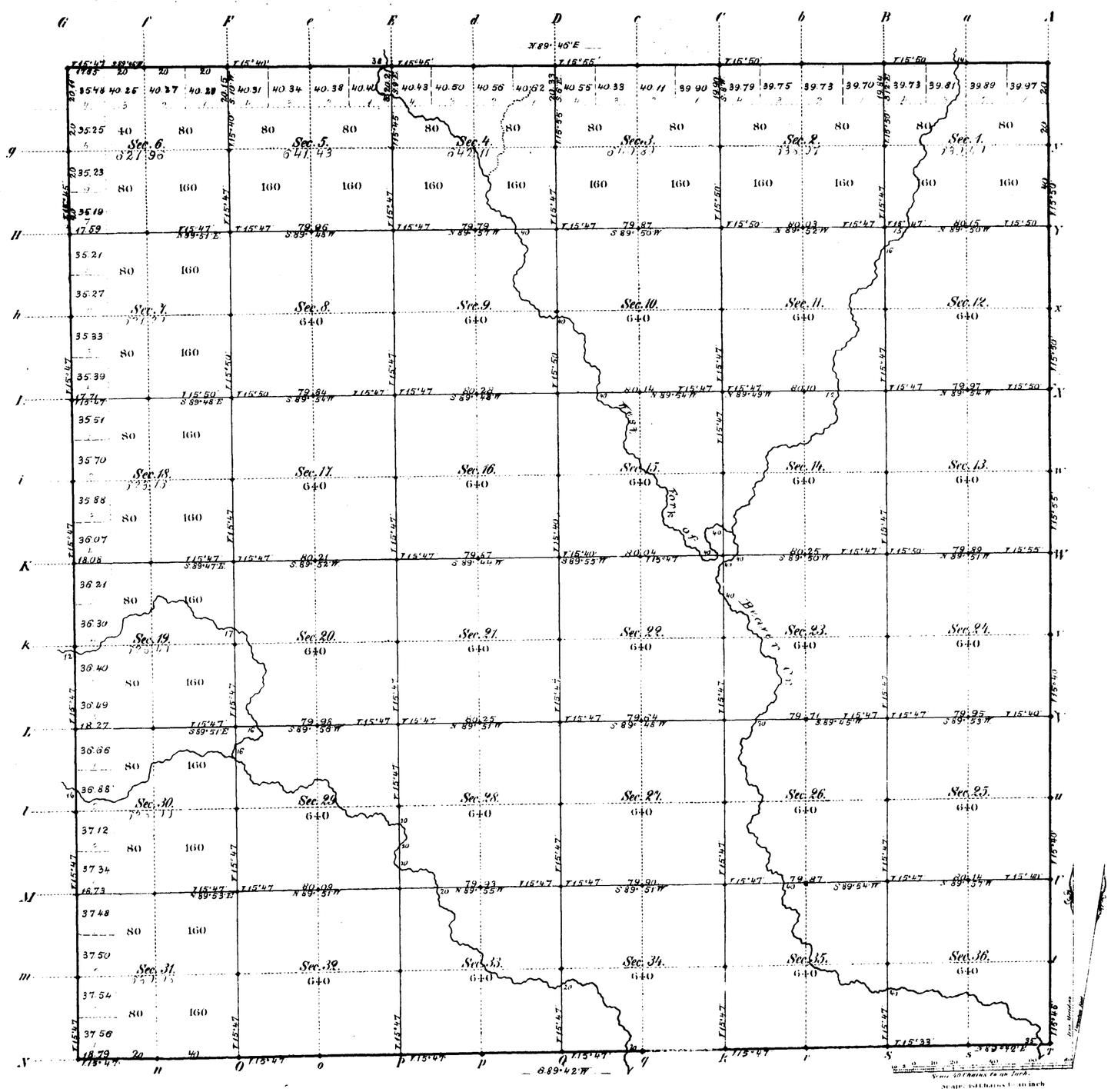

Total number of Acres 22,352.77

Surveys Designated	By Whom Surveyed	Date of Contract	Amount of Surveys Mi.	Ch.	Lks.	When Surveyed	Magnetic Declination
Township lines	Hansen & Folsman	May 6th 1881	23	76	73	May 24, 30, & 31, 1881	15° 45' East
Subdivisions	Hanson & Larson	May 6th 1881	59	70	66	August 1-6, 1881	15° 47' "
Connections							

The above Map of Township No. 43 North of Range No. 62 West of the Sixth Principal Meridian Wyoming Territory is strictly conformable to the field notes of the survey thereof on file in this Office, which have been examined and approved

Surveyor General's Office,
Cheyenne Wyoming
August 3rd 1882

Edw. C. David
Surv. Genl

Scale: 10 Miles to an Inch.

Agent & Co., St. Louis, Mo.

848

43 - 62

Indexed

(14) accession No 1223

Click Here for Field Notes

Ret. Field Notes Tps. 41-44 N. and WY. SD. Mile Posts 33-57

EXTERIOR LINES.

Scale, 3 miles to an inch, Magn. Variat. East.

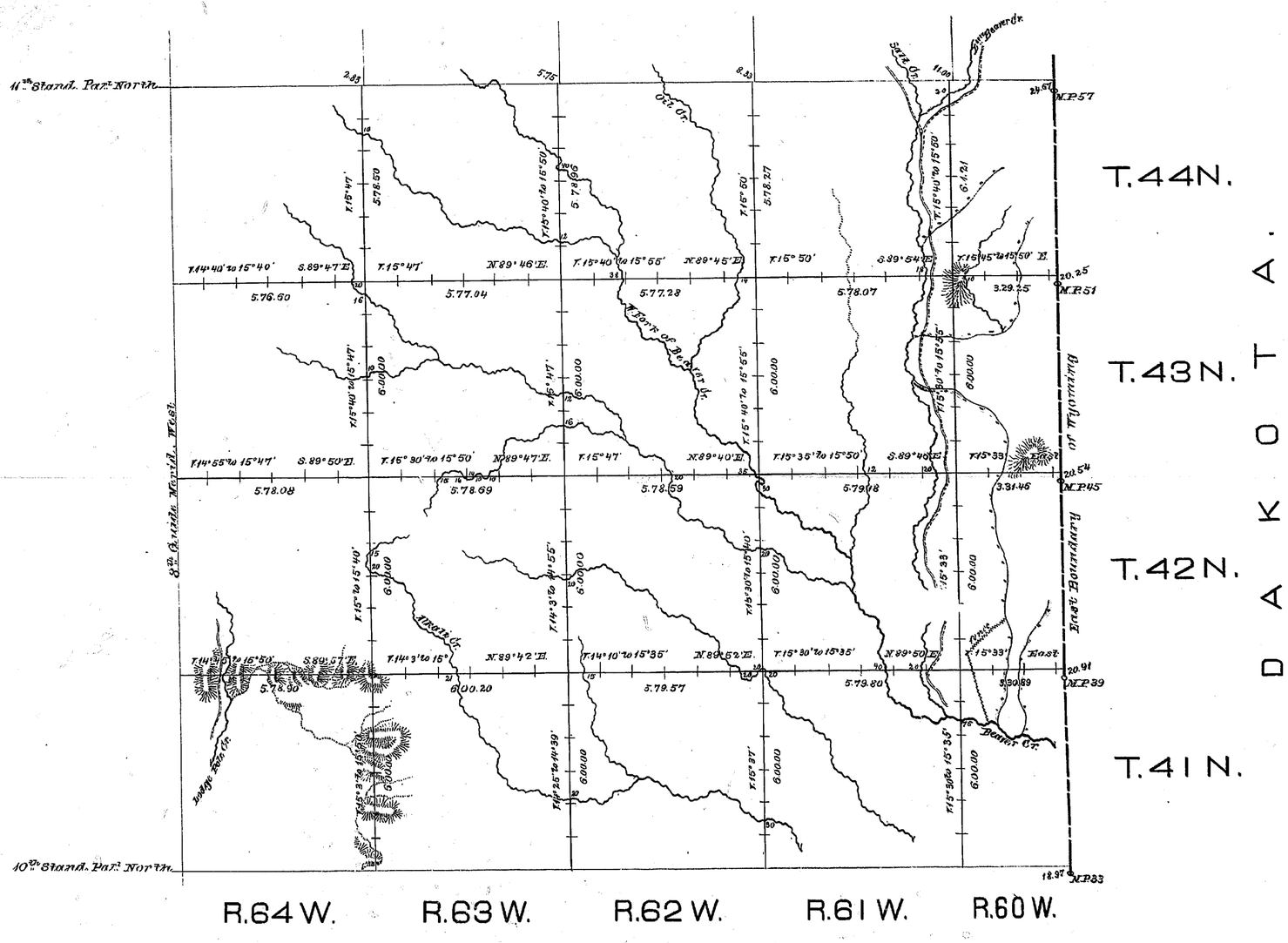

Surveys Designated.	By whom surveyed.	Date of Contract.	Amount of Surveys mls.	chs.	lks.	Man surveyed.
Exterior lines	Hanson & Tollman	May 6, 1881	177	70	54	May 16 - June 9, 1881
Connections	" " "	" " "	1	9	61	" " "

I hereby certify, that the above diagram of the exterior lines of Townships 41 to 44 N. incl. Ranges 60 to 64 incl. West of the 6th Principal Meridian, Wyoming Terri. is strictly conformable to the field notes of the survey thereof on file in this Office, which have been examined and approved.

Surveyor General's Office.
Cheyenne, Wyo. August 12th 1882.

Edw. C. David
Surveyor General.

895