Ac. 6814

Click Here for Field Notes

ORIGINAL

TOWNSHIP 44 NORTH, RANGE 60 WEST OF THE SIXTH PRINCIPAL MERIDIAN, WYOMING.

DEPENDENT RESURVEY

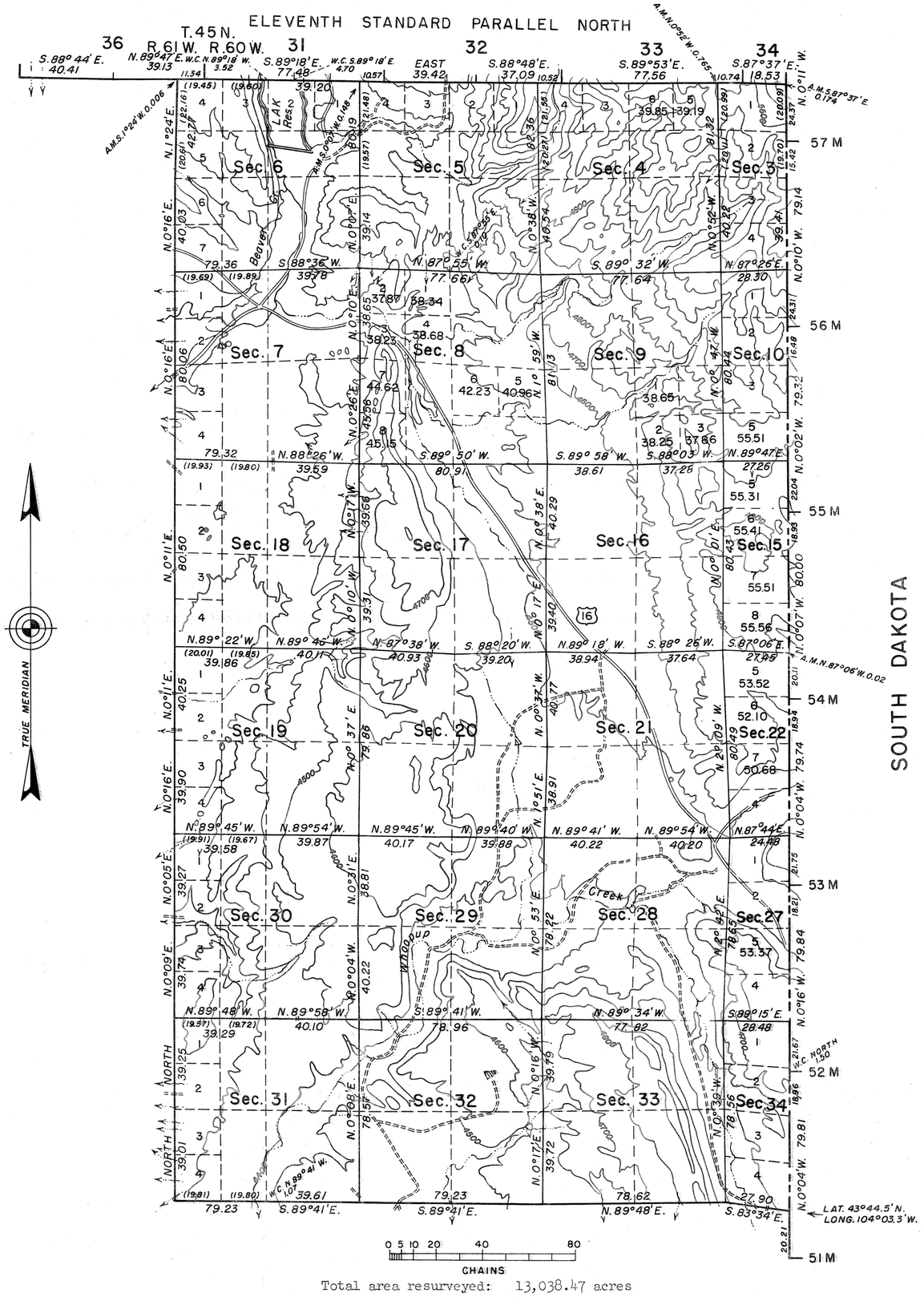

Total area resurveyed: 13,038.47 acres

This plat represents a resurvey of the 11th Standard Parallel through R. 60 W., and the east mile of R. 61 W., the West boundary and the subdivisional lines with ties to the East boundary of Wyoming of Township 44 North, Range 60 West of the Sixth Principal Meridian, Wyoming, designed to restore the corners in their original locations according to the best available evidence. The lottings and areas are as shown upon the plat approved August 3, 1882, excepting as shown hereon.

The South boundary of the township was resurveyed by C. E. Bilbray concurrently under this same group. History of previous surveys is set forth in the field note record.

Topography within the sections is based upon Clifton and Fanny Peak quadrangles of the U. S. G. S., coordinated to section line control with 100-foot contour interval.

As shown hereon, the 11th Standard Parallel, the West boundary, and the subdivisional lines were resurveyed by Clarence E. Bilbray October 14 to November 22, 1957, under special instructions dated August 29, 1957 for Group 253, Wyoming.

UNITED STATES DEPARTMENT OF THE INTERIOR
BUREAU OF LAND MANAGEMENT
Washington, D.C. March 18, 1959

This plat is strictly conformable to the approved field notes, and the survey, having been correctly executed in accordance with the requirements of law and the regulations of this Bureau, is hereby accepted.

For the Director

Earl G. Harrington

Cadastral Engineering Staff Officer

H.E.G.

845-A

44-60

GPO 873256

Transmitted to L.O. May 7, 1959.

Click Here for Field Notes

accession no. 1166

(14)

9

TOWNSHIP No. 44 NORTH, RANGE No. 60 WEST of the 6TH Principal MERIDIAN.



Total number of Acres. 12,970.63

Surveys Designated	By Whom Surveyed	Date of Contract	Amount of Surveys Mls	Chs	Lks	When Surveyed	Magnetic Declination
5th W. Township lines	Hanson & Folsman	May 6, 1881	9	30	98	June 8 & 9, 1881	15° 45' East
Subdivisions	Hanson & Larson	" " "	34	70	60	Sept. 20-24, 1881	15° 45' " "
Connections	" " "	" " "	1	62	74	" " "	
11th Stand. Par. N.	" " "	" " "	3	29	71	May 18, 1881	
E. Bdy of Wyom.	Rollin J. Reeves	April 6, 1877	6	4	42	June 21-23, 1877	

The above Map of Township No. 44 North of Range No. 60 West of the Sixth Principal Meridian Wyoming Territory is strictly conformable to the field notes of the survey thereof on file in this Office, which have been examined and approved

Surveyor General's Office,
Cheyenne Wyoming
August 3rd, 1882

Edw. C. David
Sur. Genl.

845

A. Gast & Co., St. Louis, Mo.

44 - 60

44

1902

103

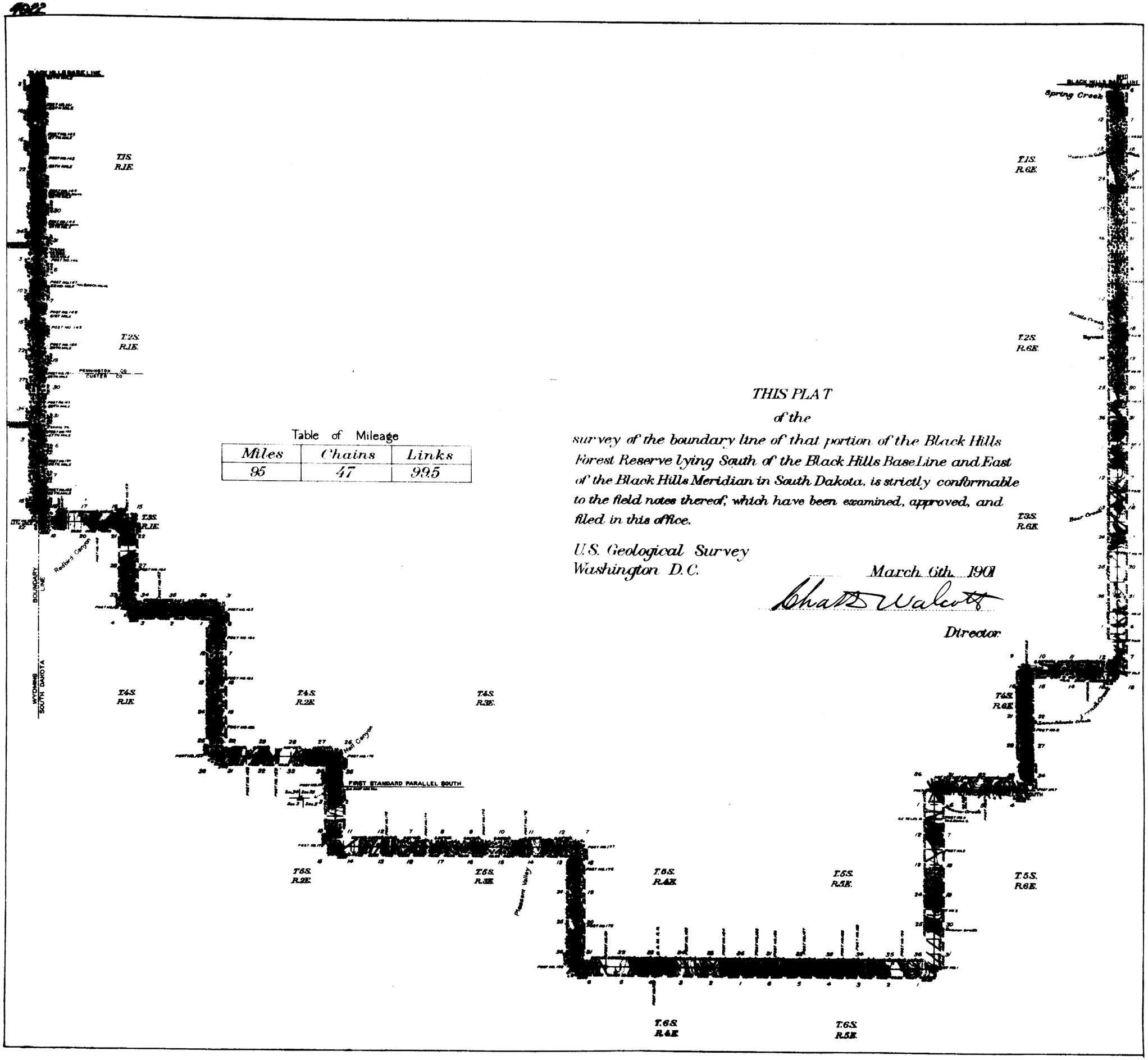

Table of Mileage

Miles	Chains	Links
95	47	99.5

THIS PLAT

of the

survey of the boundary line of that portion of the Black Hills Forest Reserve lying South of the Black Hills Base Line and East of the Black Hills Meridian in South Dakota, is strictly conformable to the field notes thereof, which have been examined, approved, and filed in this office.

U.S. Geological Survey
Washington D.C.

March 6th 1901

Charles Walcott

Director

2960

RECEIVED S. G. O.
JUN 10 1901

Click Here for Field Notes

Ret. Field Notes Tps. 41-44 N. / WY. SD.

Indexed

(14) accession No 1223

EXTERIOR LINES.

Scale, 3 miles to an inch, Magn. Variat. East.

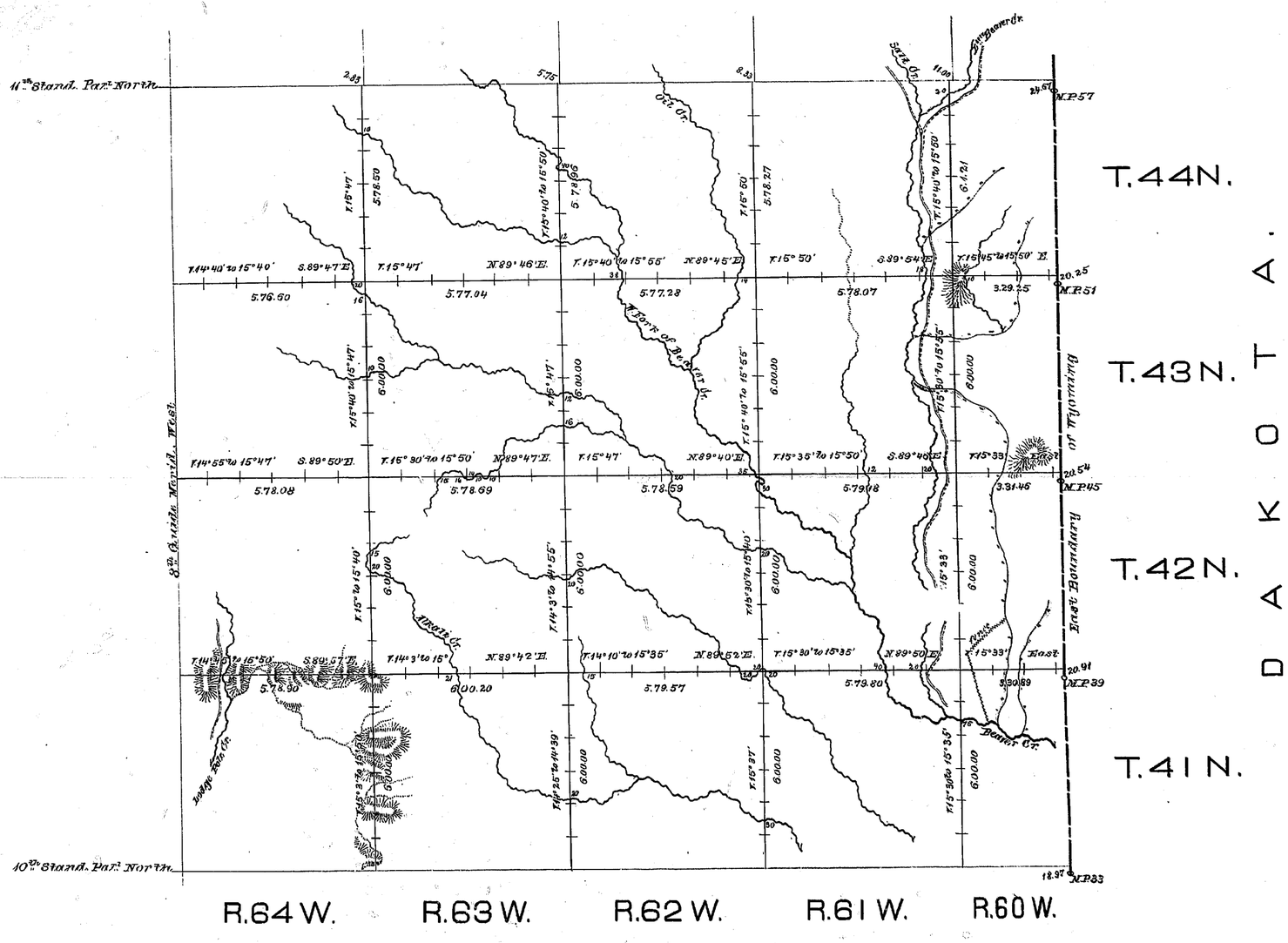

Surveys Designated.	By whom surveyed.	Date of Contract.	Amount of Surveys mls.	chs.	lks.	Man surveyed.
Exterior lines	Hanson & Tollman	May 6, 1881	177	70	54	May 16 - June 9, 1881
Connections	" " "	" " "	1	9	61	" " "

I hereby certify, that the above diagram of the exterior lines of Townships 41 to 44 N. incl. Ranges 60 to 64 incl. West of the 6th Principal Meridian, Wyoming Terri. is strictly conformable to the field notes of the survey thereof on file in this Office, which have been examined and approved.

Surveyor General's Office.

Cheyenne, Wyo. August 12th 1882.

Edw. C. David

Surveyor General.

895