Click Here for Field Notes

ORIGINAL

Ac. 6665

TOWNSHIP 44 NORTH, RANGE 65 WEST OF THE SIXTH PRINCIPAL MERIDIAN, WYOMING

DEPENDENT RESURVEY

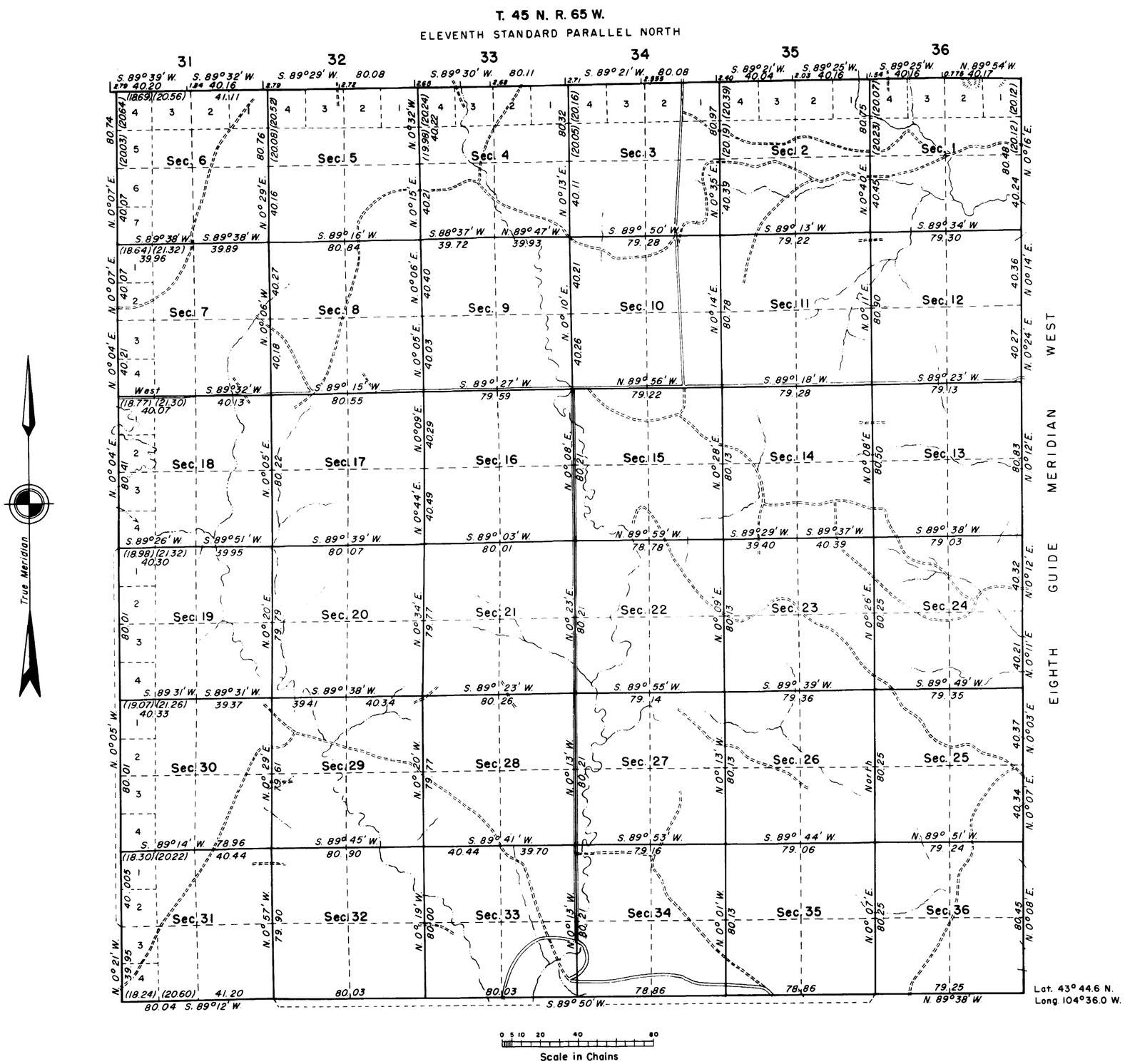

Area resurveyed: 22,942.98 acres

This plat represents a retracement and re-establishment of the north boundary and subdivisional lines designed to restore the corners in their original locations according to the best available evidence. The lottings and areas are as shown upon the plat approved October 16, 1882.

Resurvey executed by Russell C. MacDonald, August 1 to 22, 1951, under supplemental special instructions dated June 18, 1951 for Group 229, Wyoming.

The south and east boundaries were re-surveyed by Russell C. MacDonald in 1951. The west boundary was resurveyed by John S. Knowles in 1949.

UNITED STATES DEPARTMENT OF THE INTERIOR
BUREAU OF LAND MANAGEMENT
Washington, D. C. December 21, 1955

This plat is strictly conformable to the approved field notes, and the survey, having been correctly executed in accordance with the requirements of law and the regulations of this Bureau, is hereby accepted.

For the Director

Earl G. Harrington

Cadastral Engineering Staff Officer

M.L.L.

936-A

44-65

(15)

1270

Click Here for Field Notes

1

TOWNSHIP No. 44 NORTH. RANGE No. 65 WEST of the 6th Principal MERIDIAN.

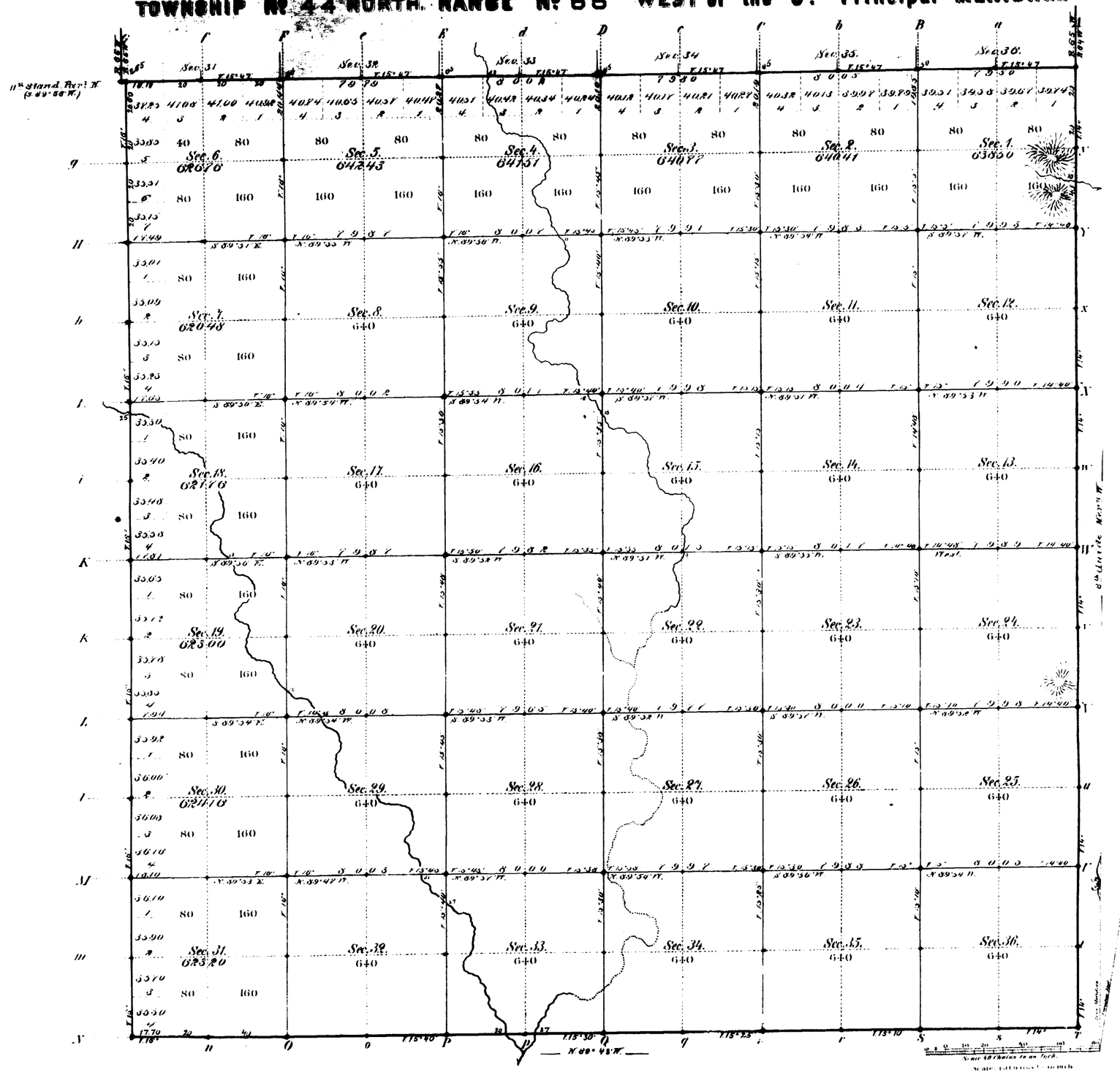

Total number of Acres 22942.98

Surveys Designated	By Whom Surveyed	Date of Contract	Amount of Surveys Mi.	Ch.	Lks.	When Surveyed	Magnetic Declination
S. & W. Township lines	A. P. Hanson	October 25, 1881	11	78	20	April 13, 1882	15° 50' East
Subdivisions	" " "	" " "	39	68	79	July 31 - Aug. 3, 1882	15° 25' "
Connections	" " "	" " "		3	2	" " "	
6th Guide N. & W.	Edw. F. Starkle	August 12, 1880	6	0	0	Sept. 24 & 25, 1880	
11th Stand. Par. N.	A. P. Hanson	October 25, 1881	5	77	35	March 31, 1882	

The above Map of Township No. 44 North of Range No. 65 West of the Sixth Principal Meridian Wyoming Territory is strictly conformable to the field notes of the survey thereof on file in this Office, which have been examined and approved.

Surveyor General's Office,
Cheyenne, Wyoming
October 16th 1882

Edw. C. Davis
Dep. Sur. Gen'l

A. Gast & Co., St. Louis Mo.

936

44 - 65

(15) Indexed
accession no. 1287

EXTERIOR LINES.

Scale 3 miles to 1 inch. Mag. Var. East.

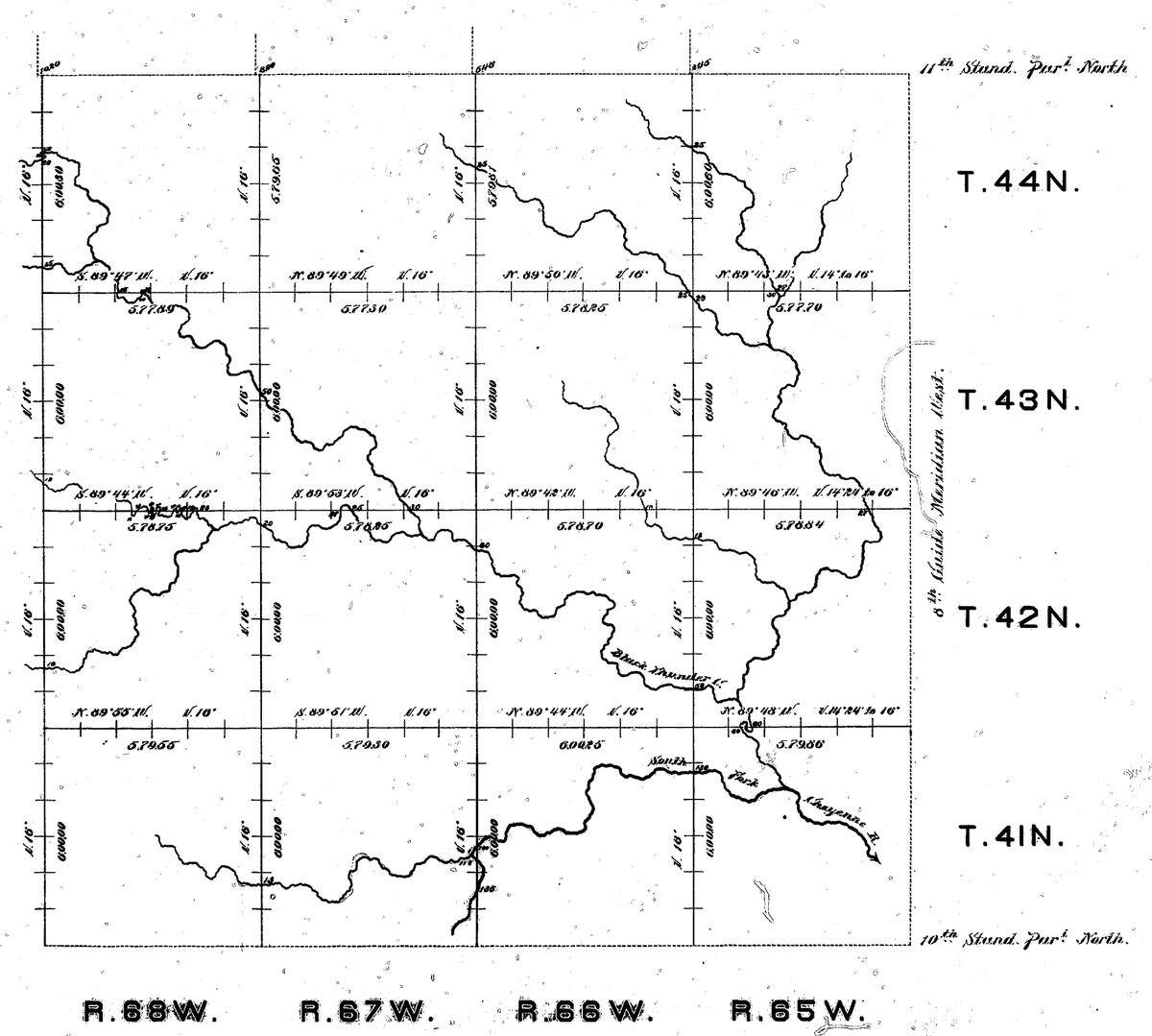

Surveys Designated	By Whom Surveyed	Date of Contract	Amount of Surveys. Miles	Chs.	Lks.	When Surveyed.
Exterior lines	H. P. Hanson	Oct. 25, 1881	167	65	0	Apr. 10-May 1, 1882.
Connections	. . .	. . .		20	30½	. . .

I hereby certify that the above diagram of the Exterior lines of Townships 41, 42, 43, and 44 North, Ranges 65, 66, 67 and 68 West of the Sixth Principal Meridian, Wyoming Territory, is strictly conformable to the field notes of the survey thereof on file in this Office, which have been examined and approved.

Surveyor Generals Office,
Cheyenne, Wyo. October 16th 1882.

Edw. C. David
Surveyor General.

(11) Indexed 753

Click Here for Field Notes

Ret. Field Notes Tps. 41-44 N.

26.

8TH GUIDE MERIDIAN WEST.

from the 10th to the 12th Standard Parallels North, between Ranges 64 and 65 West of the 6th Prcpl Meridian.



Surveys Designated	By whom surveyed	Date of contract	Amount of surveys mls.	chs.	lks.	When surveyed
8th Guide Mer.dn West	Edward F. Stapleton	August 12, 1880	43	0	0	September 1880.

I hereby certify that the above diagram of the 8th Guide Meridian West, from the 10th to the 12 Standard Parallels North, between Ranges 64 & 65 West of the 6th Principal Meridian, Wyoming Territory, is strictly conformable to the field notes of the survey thereof, on file in this Office, which have been examined and approved.

Surveyor General's Office,
Cheyenne, Wyo. May 17th 1881.

Edw. C. David
Surveyor General.