Click Here for Field Notes

Accs. 6534

ORIGINAL

TOWNSHIP No.44 NORTH, RANGE No.66 WEST OF THE SIXTH PRINCIPAL MERIDIAN, WYOMING

Dependent Resurvey

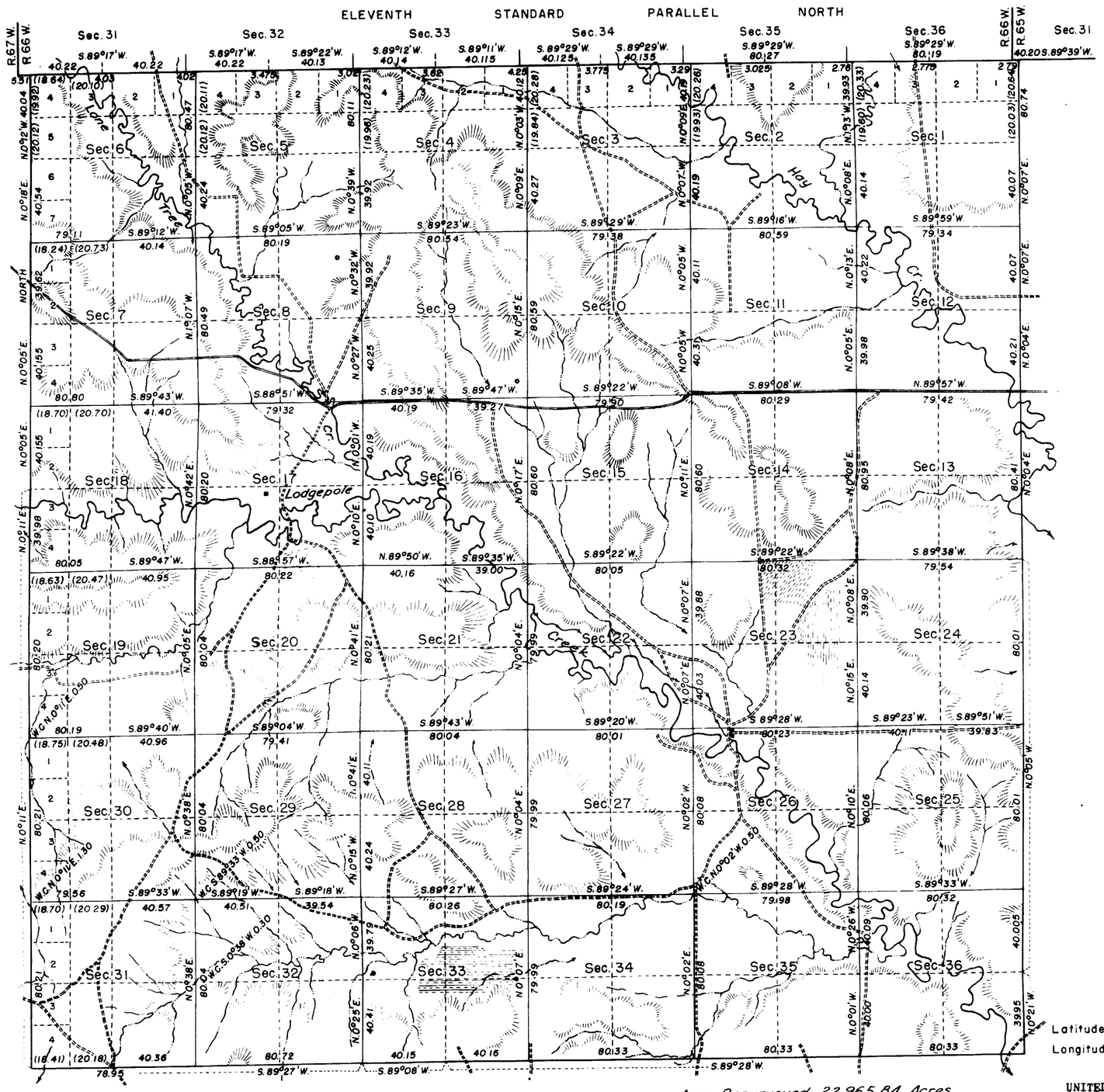

Area Resurveyed 22,965.84 Acres

o Indicates an oil well.

This plat represents a retracement and reestablishment of the original township boundary and subdivisional lines designed to restore the corners in their original locations according to the best available evidence. The lottings and areas are as shown on the plat approved October 16, 1882.

Latitude: 43°44.6'N.
Longitude: 104°42.7'W.

UNITED STATES DEPARTMENT OF THE INTERIOR
BUREAU OF LAND MANAGEMENT
Washington, D. C., February 20, 1953

This plat is strictly conformable to the approved field notes, and the survey, having been correctly executed in accordance with the requirements of law and the regulations of this Bureau, is hereby accepted.

For the Director

Assistant Chief, Division of
Cadastral Engineering

Resurvey executed by John S. Knowles, Cadastral Engineer, from May 16 to June 9, 1949, under Special Instructions for Group 215 Wyoming dated August 5, 1948, and Supplemental Special Instructions dated February 7, 1949.

E.H.C.
J.G.H.
T.W.C.
Topography compiled from aerial photographs

36827

950-A

44-66

Click Here for Field Notes

1284

TOWNSHIP No. 44 NORTH. RANGE No. 66 WEST of the 6th Principal MERIDIAN.

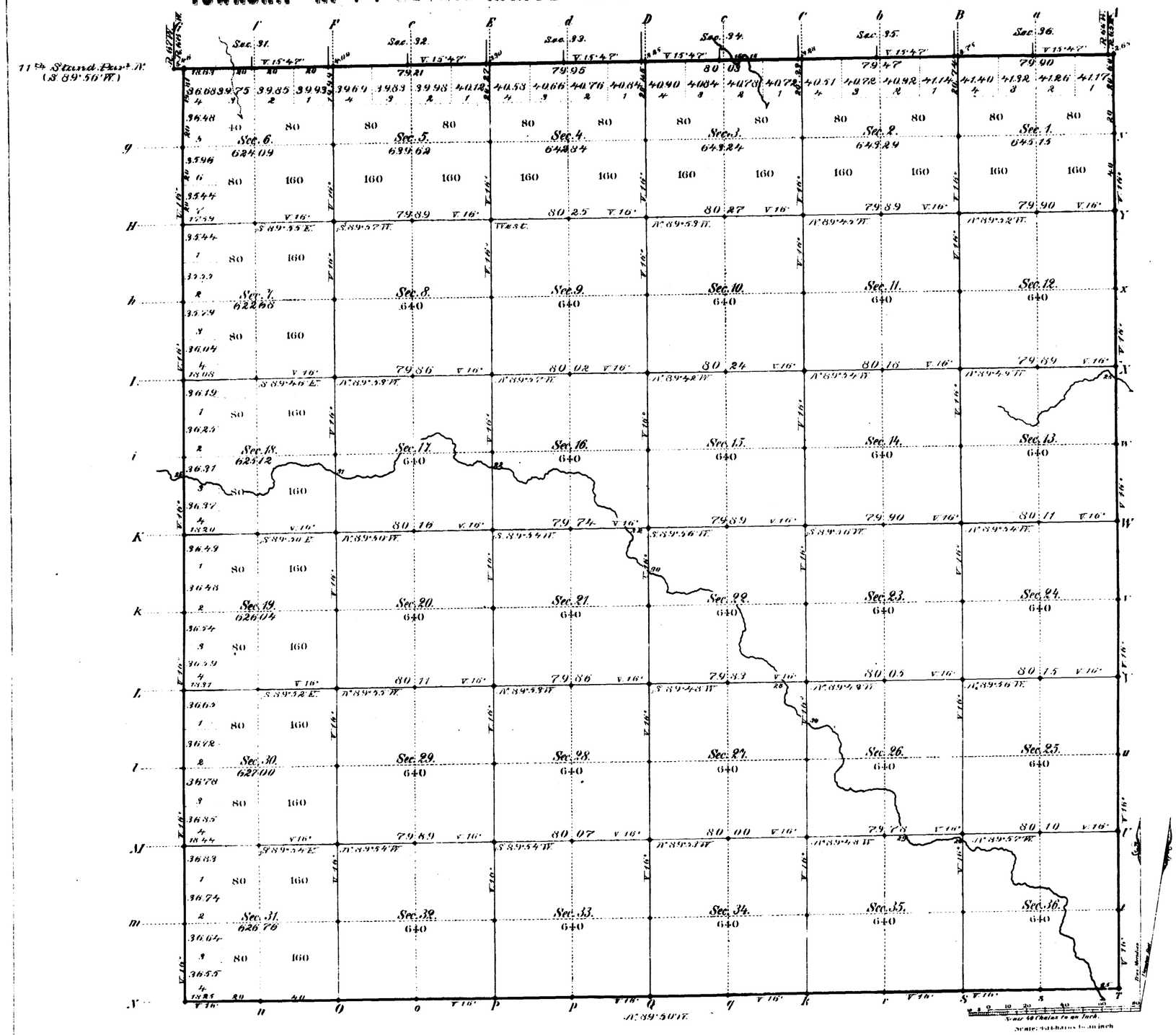

Total number of Acres 22,965.84

Surveys Designated	By Whom Surveyed	Date of Contract	Amount of Surveys M	Ch	Lks	When Surveyed	Magnetic Declination
E. & W. Township lines	A. P. Henderson	October 25, 1881	17	28	66	April 13th 14, 1882	16° East
Subdivisions	" "	" "	59	72	49	May 7 18, 1882	16° "
Connections	" "	" "		16	62	" "	"
11th Stand. Par. N.	A. P. Henderson	October 25, 1881	5	77	19	March 31, 1882	

The above Map of Township No. 44 North of Range No. 66 West of the Sixth Principal Meridian Wyoming Territory is strictly conformable to the field notes of the survey thereof on file in this Office, which have been examined and approved

Surveyor Generals Office,
Cheyenne Wyoming
October 16th 1882

Edw. C. David
Dep. Sur. Gen.

A. Gast & Co. St. Louis Mo.

(15) Indexed
accession no. 1287

EXTERIOR LINES.

Scale 3 miles to 1 inch. Mag. Var. East.

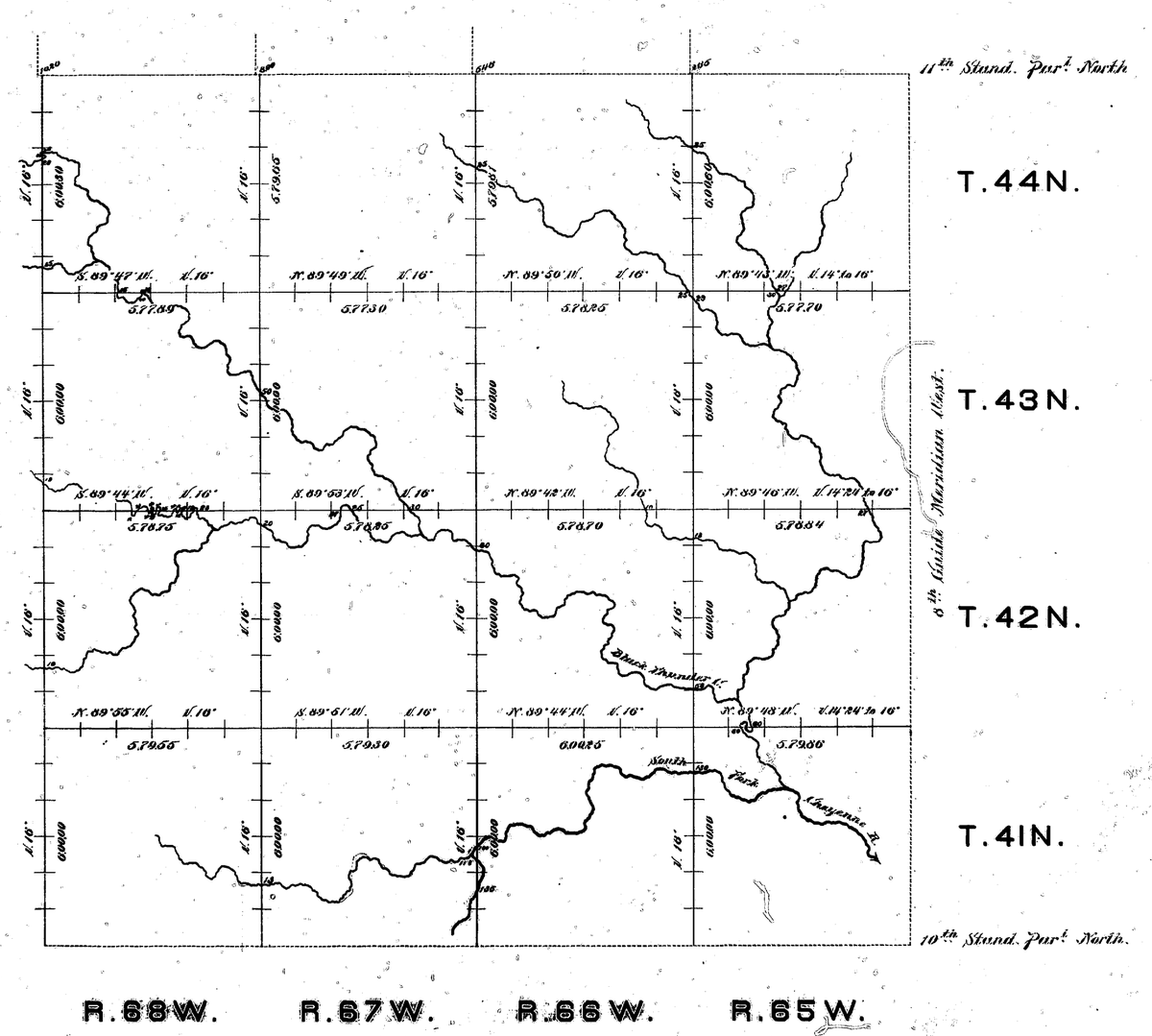

Surveys Designated	By Whom Surveyed	Date of Contract	Amount of Surveys. Miles	Chs.	Lks.	When Surveyed.
Exterior lines	H. P. Hanson	Oct. 25, 1881	167	65	0	Apr. 10-May 1, 1882.
Connections	. . .	. . .		20	30½	. . .

I hereby certify that the above diagram of the Exterior lines of Townships 41, 42, 43, and 44 North, Ranges 65, 66, 67 and 68 West of the Sixth Principal Meridian, Wyoming Territory, is strictly conformable to the field notes of the survey thereof on file in this Office, which have been examined and approved.

Surveyor Generals Office,
Cheyenne, Wyo. October 16th 1882.

Edw. C. David
Surveyor General.