1218

Click Here for Field Notes

Click Here for Boundary Field Notes

ORIGINAL

TOWNSHIP No. 46 NORTH, RANGE No. 63 WEST OF THE SIXTH PRINCIPAL MERIDIAN, WYOMING.

DEPENDENT RESURVEY

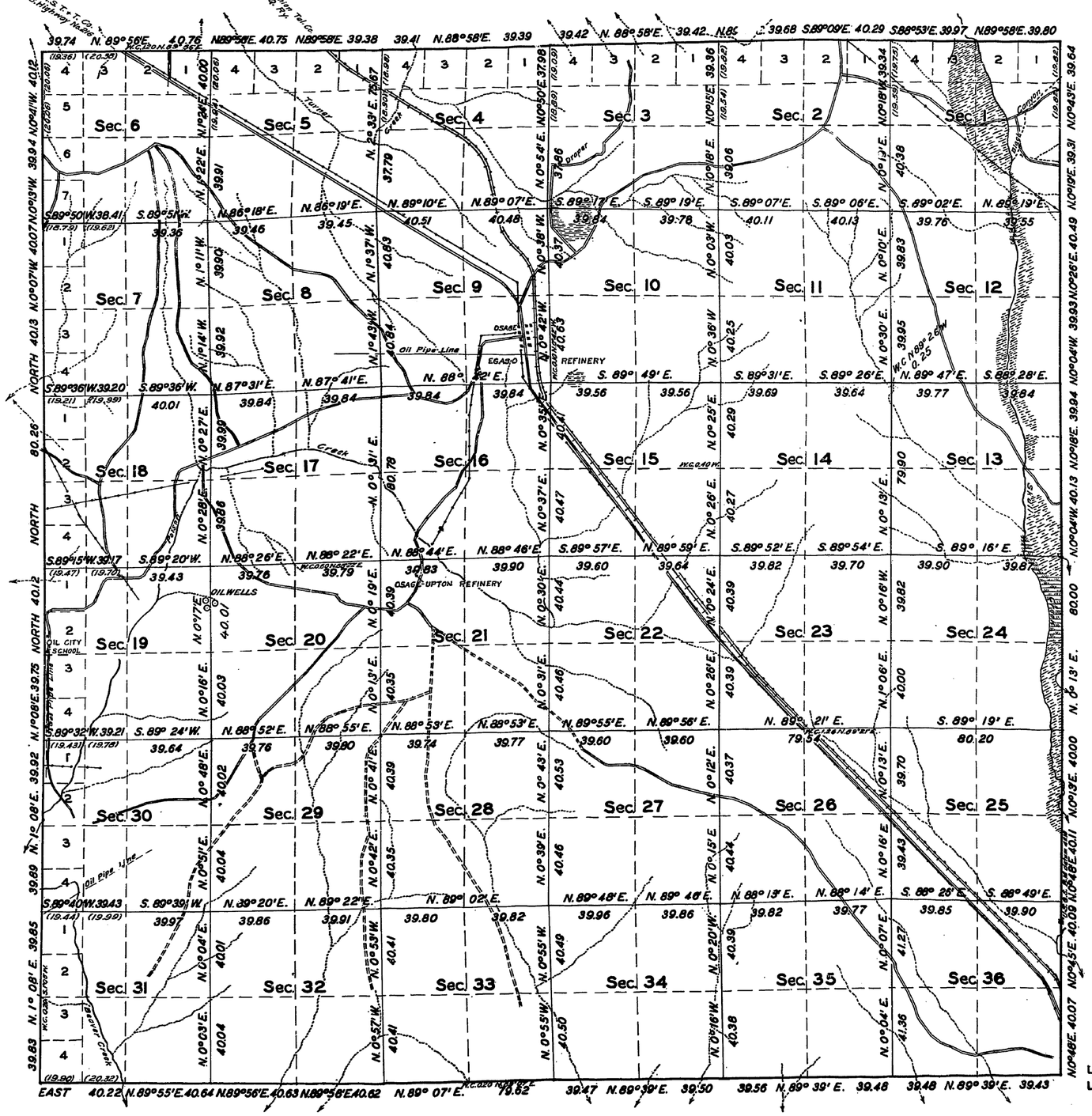

This plat of the resurvey of Township No. 46 North, Range No. 63 West, delineates a reestablishment of the lines of the original survey as shown upon the plat approved August 12, 1882, in their true original position according to the best available evidence of the position of the original corners; all differences between the measurements shown on the original plat and those derived in the retracement have been distributed proportionally between accepted corners in accordance with surveying rules; reference will be made to the original plat for the showing of the areas and more detailed descriptions of the various smaller subdivisions.

Resurvey authorized by Commissioner's letter "E" 1430242, dated October 3, 1931.

LATITUDE, 43° 55' 10" N.
LONGITUDE, 104° 21' W.

SCALE: 40 CHAINS TO AN INCH

AREA RESURVEYED, 23,019.14 ACRES.

LINES DESIGNATED	BY WHOM SURVEYED	GROUP		MILEAGE		WHEN SURVEYED	
		NO.	DATE	MLS.	CHS	BEGUN	COMPLETED
EXTERIOR	MARVIN J. LYTLE	122	JANUARY 12, 1932	23	76.24	MAY 3, 1932	MAY 17 1932
SUBDIVISIONAL	"	"	"	59	68.04	MAY 18, 1932	JUNE 7, 1932

MJL

OFFICE OF U.S. SUPERVISOR OF SURVEYS

Denver, Colorado, March 29, 1933.

The above plat of Township No. 46 North, Range No. 63 West, of the sixth principal meridian, Wyoming, is strictly conformable to the field notes of the resurvey thereof which have been examined and approved.

U.S. Supervisor of Surveys.

DEPARTMENT OF THE INTERIOR

GENERAL LAND OFFICE

Washington, D.C., November 28, 1933

The resurvey represented by this plat, having been correctly executed in accordance with the requirements of law and the regulations of this office, is hereby accepted.

Assistant Commissioner.

AMT

46 - 63

892-A

Click Here for Field Notes

(14) 1217 57

TOWNSHIP No. 46 NORTH. RANGE No. 63 WEST of the 6th Principal MERIDIAN.



Total number of Acres. 23,019.14

Surveys Designated	By Whom Surveyed	Date of Contract	Amount of Surveys Miles	Chs	Links	When Surveyed	Magnetic Declination
Township lines	Harrison & Carson	May 6, 1881	23	78	59	June 11 20, 22 & 24, 1881	15° 42' East
Subdivisions	Harrison & Tollman	" " "	59	76	49	Sept. 16-22, 1881	15° 40' "
Connections							

The above Map of Township No. 46 North of Range No. 63 West of the Sixth Principal Meridian Wyoming Territory is strictly conformable to the field notes of the survey thereof on file in this Office, which have been examined and approved.

Surveyor General's Office,
Cheyenne Wyoming
August 12th 1882

Edw. C. David
Surv. Genl.

892

A. Gast & Co. St. Louis, Mo.

46 - 63

Click Here for Field Notes

Ret. Field Notes Tps. 45-48 N.

(14) 1162

Indexed

5

EXTERIOR LINES.

Scale, 3 miles to an inch. Magn. Var. East.

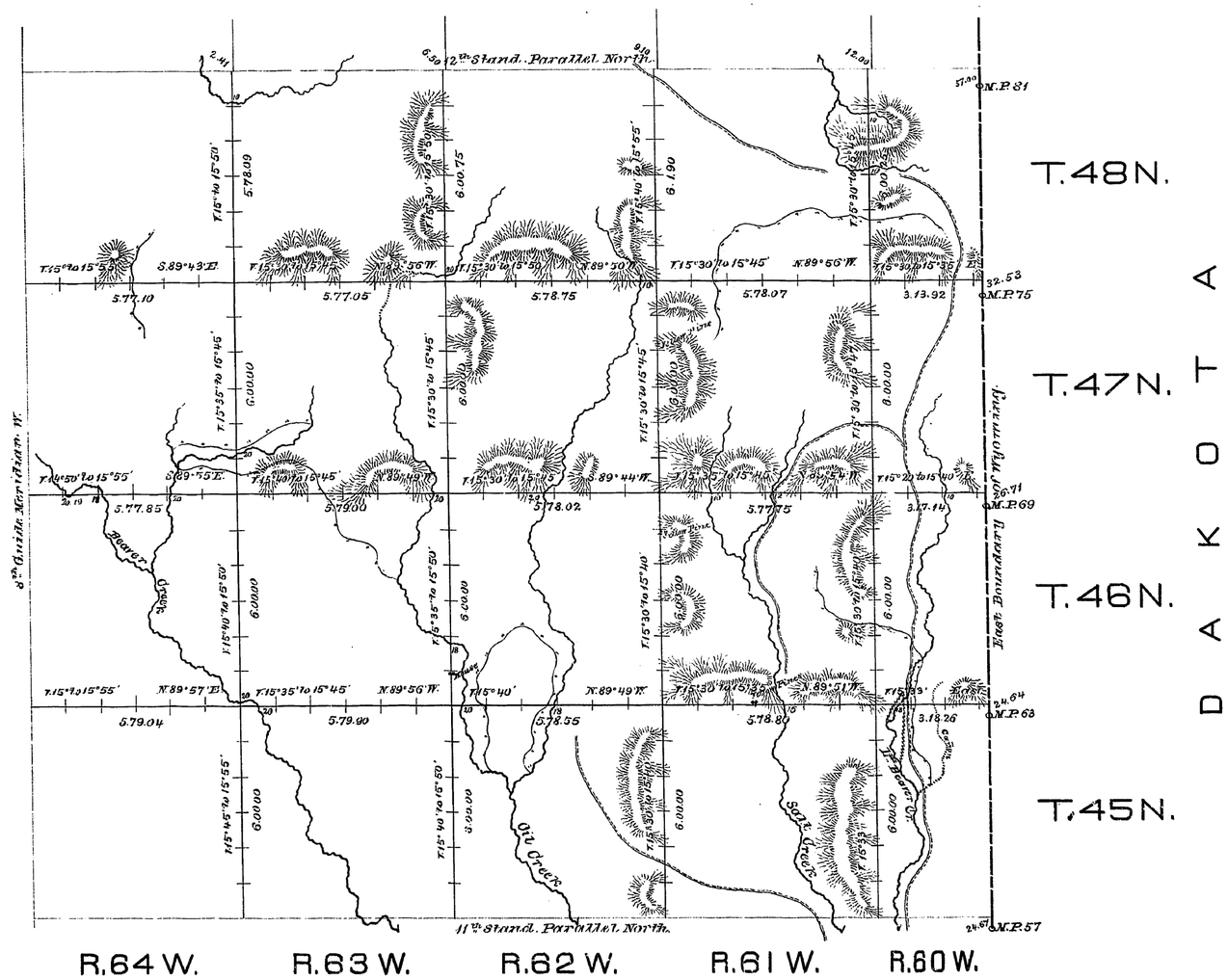

Surveys Designated	By whom surveyed	Date of Contract	Amount of Surveys Mls.	Chs.	Lks.	When Surveyed
Exterior lines	Hanson & Carson	May 6th 1881	177	30	19	May 27 to June 30, 1881
Connections	" " "	" " "	1	33	89	" " "

I hereby certify that the above diagram of the exterior lines of Townships 45 to 48 N. incl. Ranges 60 to 64 incl. West of the 6th Principal Meridian, Wyoming Territory is strictly conformable to the field notes of the survey thereof on file in this Office, which have been examined and approved.

Surveyor Generals Office,
Cheyenne, Wyo. August 8th 1882.

Edw. C. Davis
Surveyor General.

841