7638 Click Here for Field Notes

ORIGINAL

TOWNSHIP 47 NORTH, RANGE 60 WEST, OF THE SIXTH PRINCIPAL MERIDIAN, WYOMING.

CORRECTIVE DEPENDENT RESURVEY AND DEPENDENT RESURVEY

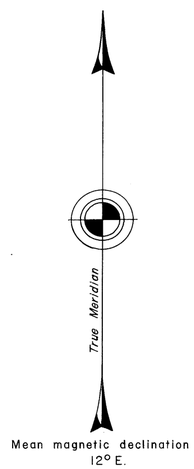

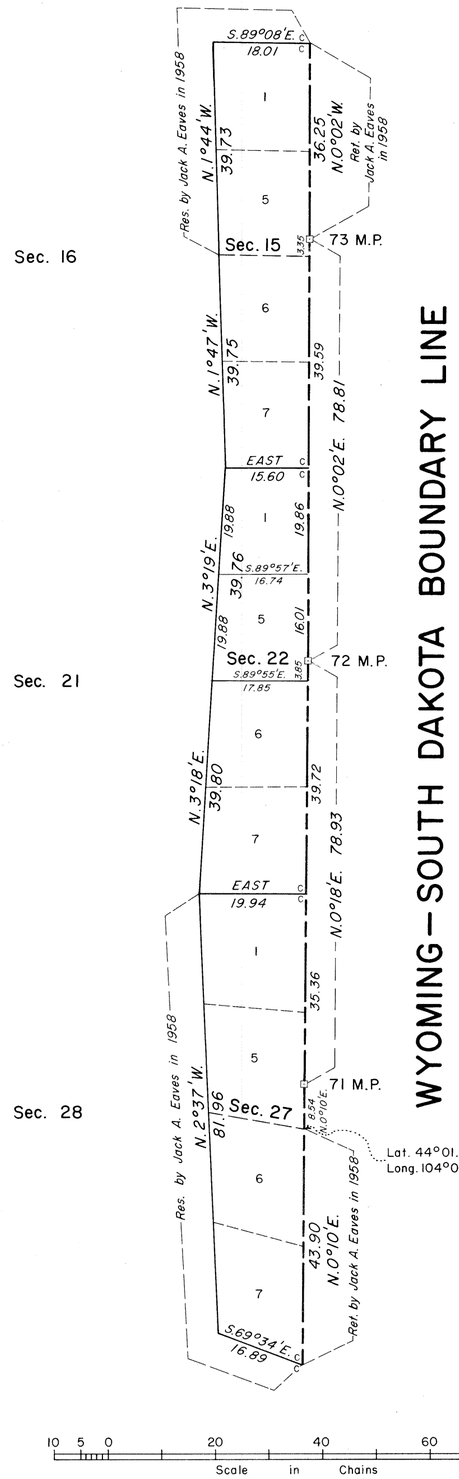

A history of surveys is contained in the field notes.

This plat represents the retracement of the South Dakota-Wyoming State Boundary between Mile Posts 71 and 73, the dependent resurvey and corrective dependent resurvey of a portion of the subdivisional lines designed to restore the corners in their true original locations according to the best available evidence, and the subdivision of section 22, T. 47 N., R. 60 W., Sixth Principal Meridian, Wyoming.

The lottings and areas are as shown on the plat approved August 12, 1882, and the plat accepted May 13, 1960.

Survey executed by Jerry L. Messick, Supervisory Cadastral Surveyor, beginning July 12, 1983, and completed July 21, 1983, pursuant to Special Instructions dated April 5, 1983, for Group No. 448, Wyoming.

UNITED STATES DEPARTMENT OF THE INTERIOR
BUREAU OF LAND MANAGEMENT
Cheyenne, Wyoming September 20, 1983

This plat is strictly conformable to the approved field notes, and the survey, having been correctly executed in accordance with the requirements of law and the regulations of this Bureau, is hereby accepted.

For the Director

Richard L. Oakes

Chief Cadastral Surveyor

W.H.B.

882 B

Ac. 6844

Click Here for Field Notes

ORIGINAL

TOWNSHIP 47 NORTH, RANGE 60 WEST OF THE SIXTH PRINCIPAL MERIDIAN, WYOMING.

DEPENDENT RESURVEY



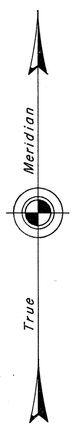

Magnetic Declination
14° E.

0 5 10 20 40 80
SCALE IN CHAINS

Total area resurveyed: 12,295.65 acres

This plat represents a resurvey of the West boundary and the subdivisional lines with ties to the Wyoming-South Dakota State boundary of T. 47 N., R. 60 W. of the Sixth Principal Meridian, Wyoming, designed to restore the corners in their original locations according to the best available evidence. The lottings and areas are as shown upon the plat approved August 12, 1882, excepting as shown hereon.

The North boundary of the township was resurveyed by Clyde W. Atherly in 1937, the South boundary was resurveyed by Jack A. Eaves in 1958. History of previous surveys is set forth in the field note record.

Topography within the township is based upon U. S. Geological Survey Quadrangle Four Corners, Wyoming-South Dakota (1958).

As shown hereon, the West boundary and subdivisional lines with ties to the Wyoming-South Dakota State boundary were resurveyed by Jack A. Eaves May 5, 1958 to September 9, 1958, under Special Instructions dated August 29, 1957 for Group 253, Wyoming.

UNITED STATES DEPARTMENT OF THE INTERIOR
BUREAU OF LAND MANAGEMENT
Washington, D.C. May 13, 1960

This plat is strictly conformable to the approved field notes, and the survey, having been correctly executed in accordance with the requirements of law and the regulations of this Bureau, is hereby accepted.

For the Director

Clark F. Gumm

Acting Cadastral Engineering Staff Officer

R.S. & M.L.

882-A

Sent to Land Office July 7, 1960

47-60

Click Here for Field Notes

(14)

1207

46

TOWNSHIP No. 47 NORTH, RANGE No. 60 WEST of the 6th Principal MERIDIAN.



Total number of Acres. 12,232.89

Surveys Designated	By Which Surveyed	Date of Contract	Amount of Surveys Mls.	Chs.	Lks.	When Surveyed	Magnetic Declination
~~Part of S. & N.~~ and W. Township-lines	Hanson & Carson	May 6, 1881	12	31	22	May 30 & 31, 1881	15° 35' East
Subdivisions	Hanson & Follmann	" " "	33	73	12	Oct. 18-22, 1881	15° 32' " "
Connections	" " "	" " "	2	23	66	" " "	
E. Bound. of Wyo.	Rollin J. Reeves	April 6, 1877	6	3	49	July 2-5, 1877	

The above Map of Township No. 47 North of Range No. 60 West of the Sixth Principal Meridian Wyoming Territory is strictly conformable to the field notes of the survey thereof on file in this Office, which have been examined and approved

Surveyor General's Office,
Cheyenne, Wyoming
August 12th 1882

Edw. C. David
" Sur. Genl.

882

A. Gast & Co., St. Louis, Mo.

47 - 60

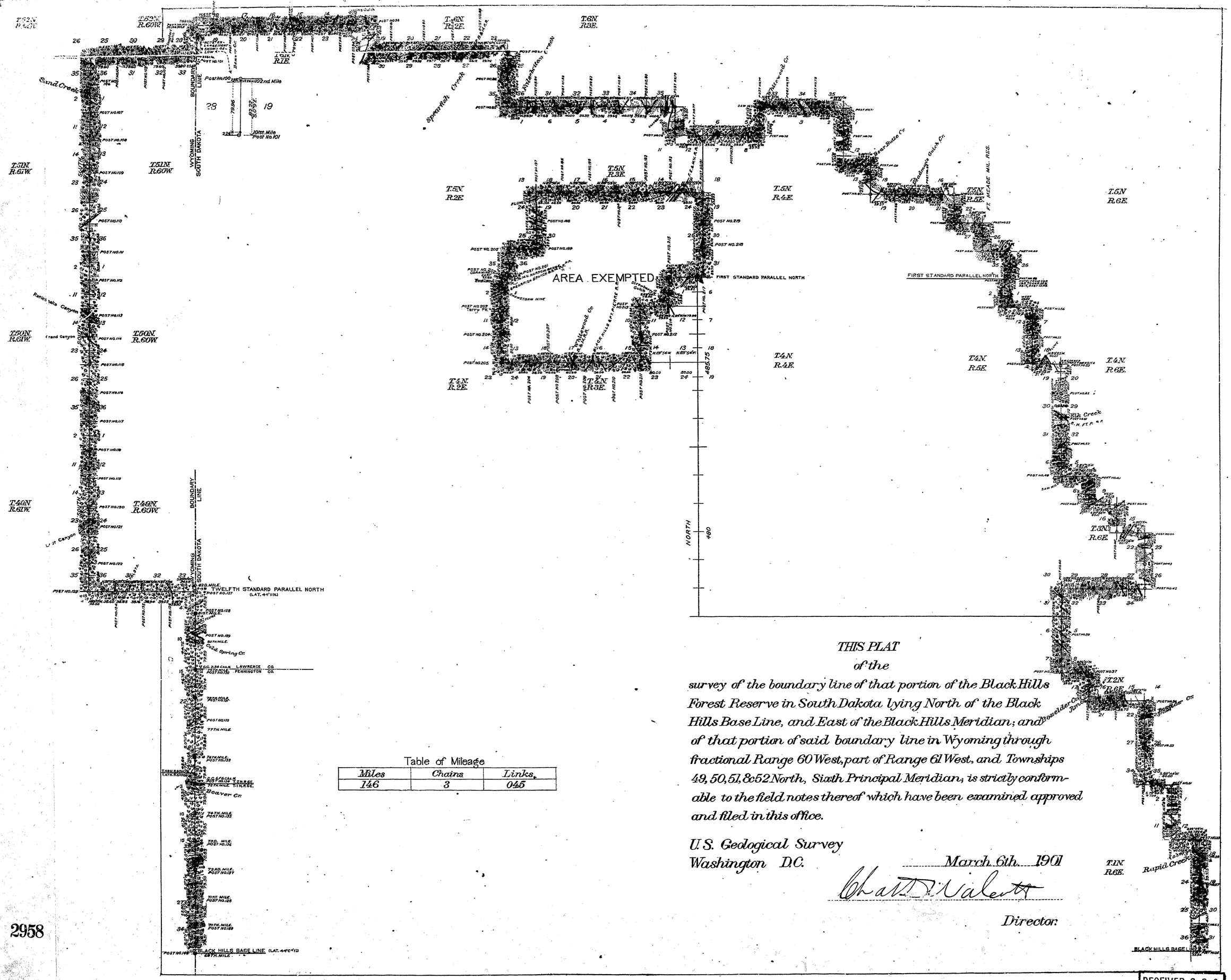

Table of Mileage

Miles	Chains	Links.
146	3	045

THIS PLAT
of the
survey of the boundary line of that portion of the Black Hills Forest Reserve in South Dakota lying North of the Black Hills Base Line, and East of the Black Hills Meridian; and of that portion of said boundary line in Wyoming through fractional Range 60 West, part of Range 61 West, and Townships 49, 50, 51, & 52 North, Sixth Principal Meridian, is strictly conformable to the field notes thereof which have been examined approved and filed in this office.

U.S. Geological Survey
Washington D.C. *March 6th 1901*

Director.

RECEIVED S. G. O.
JUN 10 1901

Click Here for Field Notes | Ret. Field Notes Tps. 45-48 N. | Ret. Field Notes WY.-SD.

(14) Indexed 1162

5

EXTERIOR LINES.

Scale, 3 miles to an inch. Magn. Var. East.

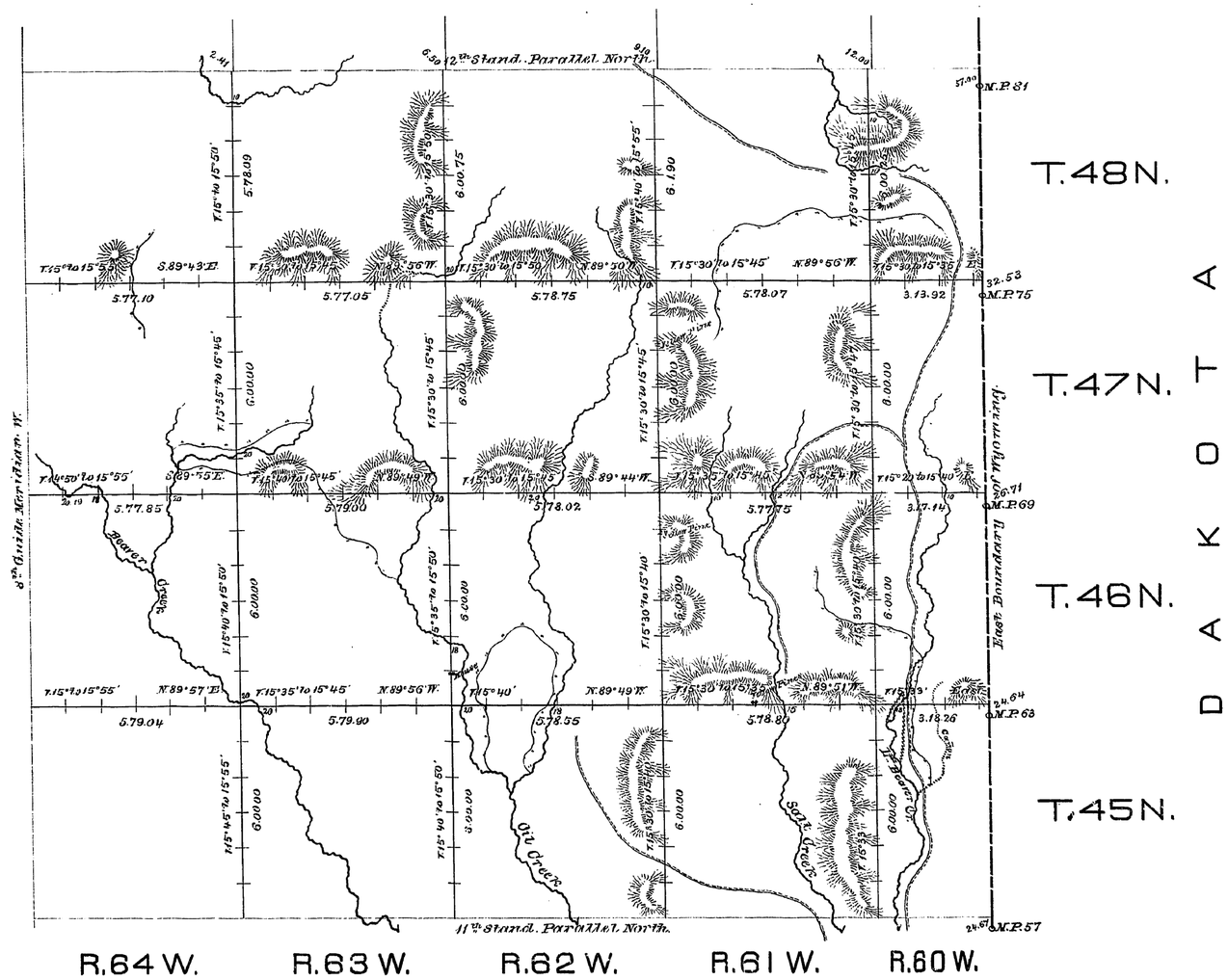

Surveys Designated	By whom surveyed	Date of Contract	Amount of Surveys mls.	chs.	lks	When Surveyed
Exterior lines	Hanson & Carson	May 6th 1881	177	30	19	May 27 to June 30, 1881
Connections	" " "	" " "	1	33	89	" " "

I hereby certify that the above diagram of the exterior lines of Townships 45 to 48 N. incl. Ranges 60 to 64 incl. West of the 6th Principal Meridian, Wyoming Territory is strictly conformable to the field notes of the survey thereof on file in this Office, which have been examined and approved.

Surveyor General's Office,
Cheyenne, Wyo. August 3rd 1882.

Edw. C. David
Surveyor General.

841