Click Here for Field Notes

Click Here for Boundary Field Notes

accession no. 1221

ORIGINAL

TOWNSHIP No. 47 NORTH, RANGE No. 63 WEST OF THE SIXTH PRINCIPAL MERIDIAN, WYOMING.

DEPENDENT RESURVEY OF SECTIONS 28 TO 33, INCLUSIVE

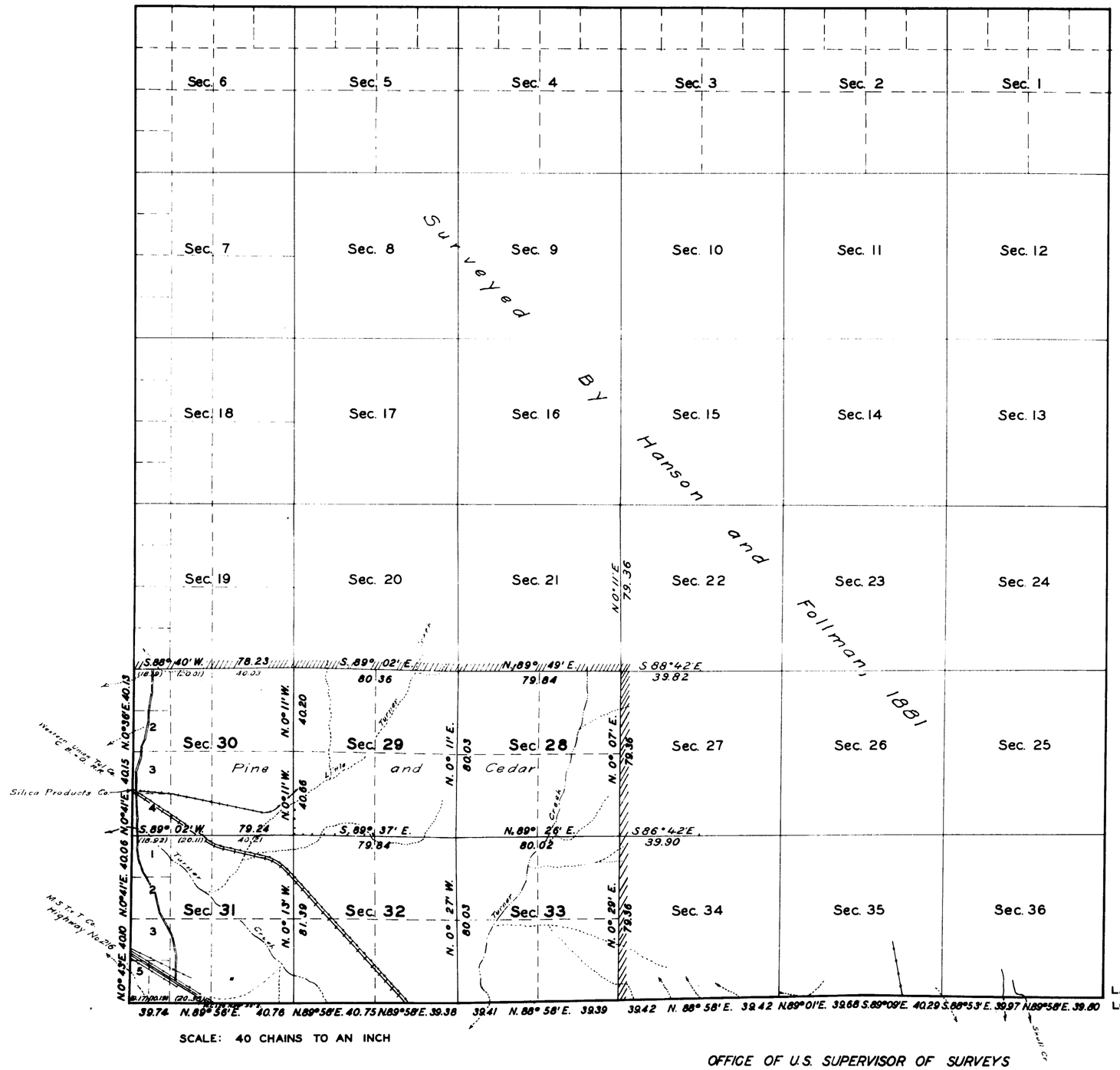

SCALE: 40 CHAINS TO AN INCH

This plat of the resurvey of Sections 28 to 33, inclusive, T. 47 N., R. 63 W., delineates a retracement and reestablishment of the lines of the original survey as shown upon the plat approved August 12, 1882, in their true original position according to the best available evidence of the position of the original corners; all differences between the measurements shown on the original plat and those derived in the retracement have been distributed proportionally between accepted corners in accordance with surveying rules; reference will be made to the original plat for the showing of the areas and more detailed description of the various smaller subdivisions.

Resurvey authorized by Commissioner's letter "E" 1430242, dated October 3, 1931.

LATITUDE, 44° 00' 23" N.
LONGITUDE, 104° 21" W.

AREA RESURVEYED, 3,819.24 ACRES.

LINES DESIGNATED	BY WHOM SURVEYED	GROUP		MILEAGE		WHEN SURVEYED	
		NO.	DATE	MLS.	CHS.	BEGUN	COMPLETED
EXTERIOR	MARVIN J. LYTLE	122	JANUARY 12, 1932	7	78.43	MAY 3, 1932	MAY 20, 1932
SUBDIVISIONAL	"	"	"	11	78.56	JUNE 9, 1932	JUNE 14, 1932

M.J.L.

OFFICE OF U.S. SUPERVISOR OF SURVEYS

Denver, Colorado, March 29, 1933.

The above plat of Sections 28 to 33, inclusive, Township No. 47 North, Range No. 63 West, of the sixth principal meridian, Wyoming, is strictly conformable to the field notes of the resurvey thereof which have been examined and approved.

U. S. Supervisor of Surveys.

DEPARTMENT OF THE INTERIOR

GENERAL LAND OFFICE

Washington, D.C., November 28, 1933.

The resurvey represented by this plat, having been correctly executed in accordance with the requirements of law and the regulations of this office, is hereby accepted.

Assistant Commissioner.

893-B

47 - 63

1220 (4-675 a) Original

Supplemental Plat No. 1

Township No. 47 North Range No. 63 West of the Sixth Principal Meridian, Wyoming

Survey accepted G.L.O
19

Sec. 6	Sec. 5	Sec. 4	Sec. 3	Sec. 2	Sec. 1
Sec. 7	Sec. 8	Sec. 9	Sec. 10	Sec. 11	Sec. 12
Sec. 18	Sec. 17	Sec. 16	Sec. 15	Sec. 14	Sec. 13
Sec. 19	Sec. 20	Sec. 21	Sec. 22	Sec. 23	Sec. 24
Sec. 30	Sec. 29	Sec. 28	Sec. 27	Sec. 26	Sec. 25
	Sec. 32	Sec. 33	Sec. 34	Sec. 35	Sec. 36

This Supplemental Plat No. 1, Township No. 47 North, Range No. 63 West, of the Sixth Principal Meridian, Wyoming, survey and plat approved August 12, 1882, is prepared in accordance with directions given in Commissioner's letter "E" dated December 7, 1922, for the purpose of dividing Lot 4 of Section 31, into its technical east and west halves, in order to accommodate Mineral Entry Newcastle 027635, Touch Not No. 13, oil placer claim; and is hereby approved.

Office of U. S. Surveyor General,
Cheyenne, Wyoming, May 31, 1923.

Clyde W. Athearly
Surveyor General.

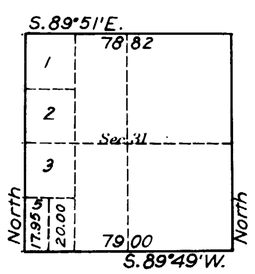

Areas in Acres	
Public Land	
Indian Reservation	
Indian Allotments	
Mineral Claims	
Water Surface	
Total Area	

True Meridian

0 10 20 40 80

Scale 40 Chains to an inch

Mean Magnetic Declination

Surveys Designated	By Whom Surveyed	Group		Amount of Surveys			When Surveyed	
		No.	Date	Mls.	chs.	lks.	Begun	Completed

The above map of Township No. Range No. of the Meridian is strictly conformable to the field notes of the survey thereof on file in this office, which have been examined and approved.

U.S. Surveyor General's Office.

Surveyor General.

MK

Trans to Newcastle
Aug. 28, 1923

47 - 63

893-A

Click Here for Field Notes

(14)

1219

58

TOWNSHIP No. 47 NORTH. RANGE No. 63 WEST of the 6th Principal MERIDIAN.

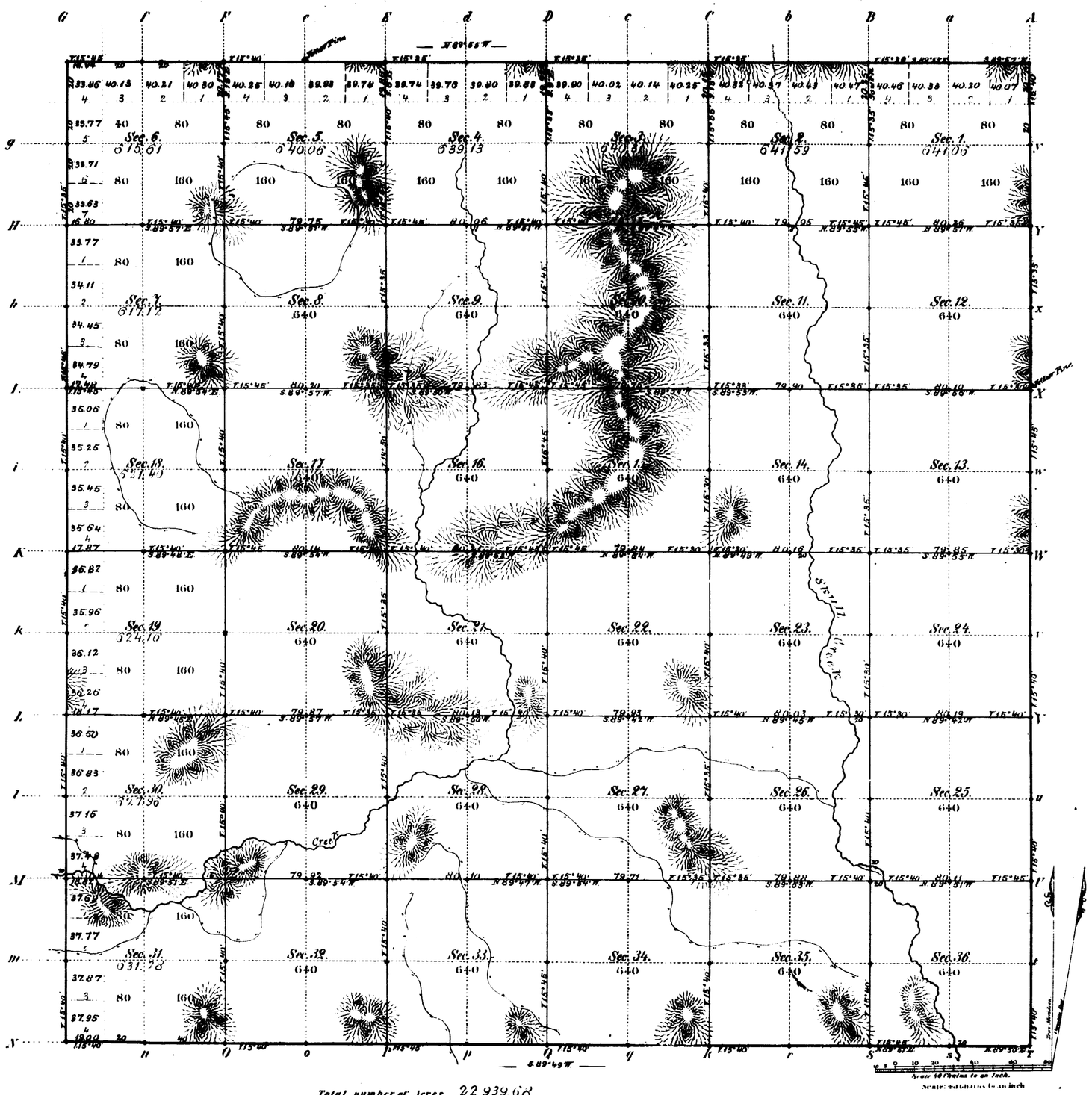

Total number of Acres. 22,939.68

Surveys Designated	By Whom Surveyed	Date of Contract	Amount of Surveys Mi	Ch	Lks	When Surveyed	Magnetic Declination
Township lines	Hanson & Carson	May 6, 1881	23	76	94	June 14, 24, 27 & 28, 1881	15° 40' East
Subdivisions	Hanson & Fullerton	" " "	59	69	49	November 10-15, 1881	15° 40' " "
Connections							

The above Map of Township No. 47 North of Range No. 63 West of the Sixth Principal Meridian Wyoming Territory is strictly conformable to the field notes of the survey thereof on file in this Office, which have been examined and approved.

Surveyor Generals Office,
Cheyenne Wyoming
August 12th 1882

Edw. C. Dawes
Sur. Genl.

893

A. Gast & Co., St. Louis Mo.

47 - 63

Click Here for Field Notes

Ret. Field Notes Tps. 45-48 N.

(14) 1162

Indexed

5

EXTERIOR LINES.

Scale, 3 miles to an inch. Magn. Var. East.

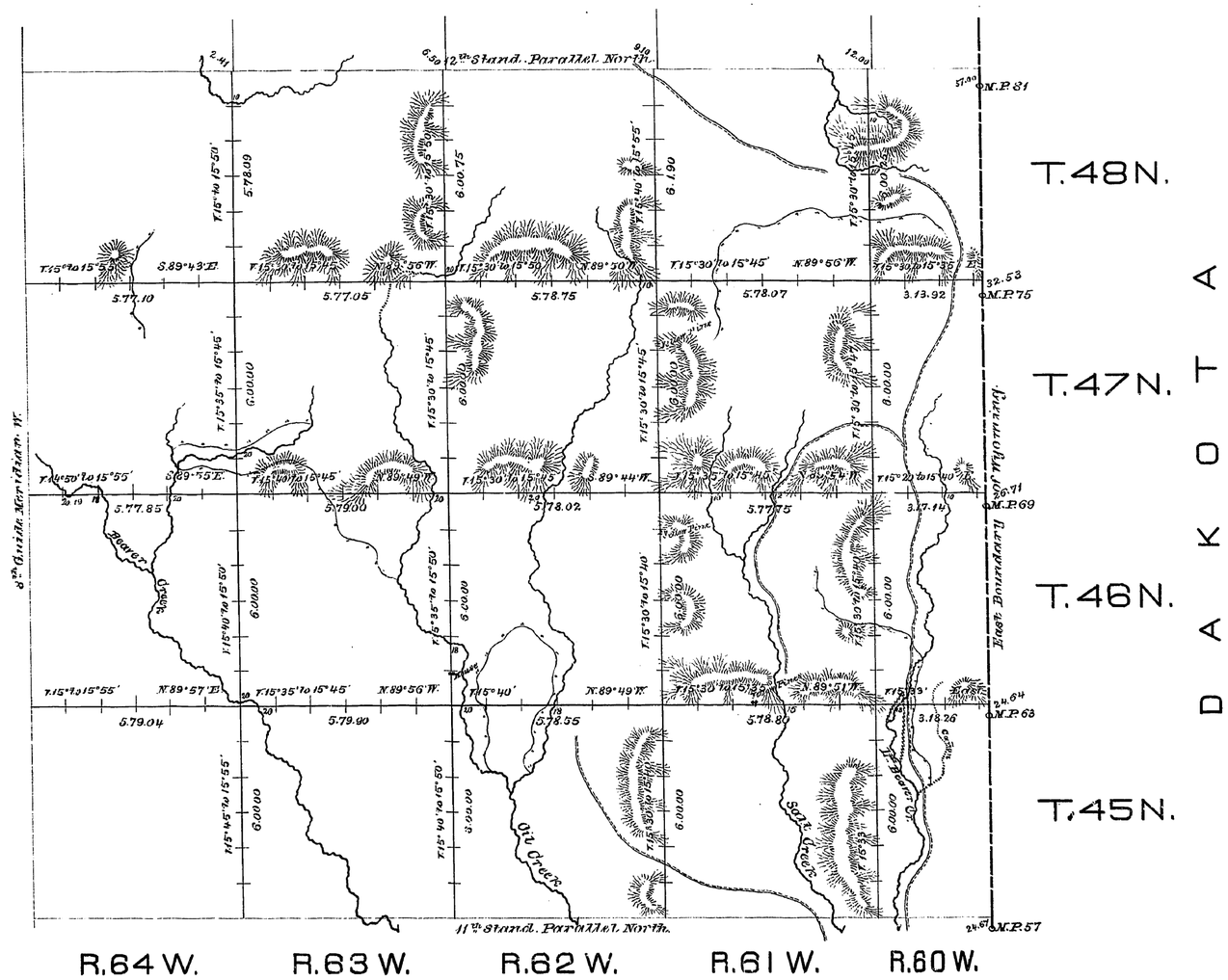

Surveys Designated	By whom surveyed	Date of Contract	Amount of Surveys Mls.	Chs.	Lks.	When Surveyed
Exterior lines	Hanson & Carson	May 6th 1881	177	30	19	May 27 to June 30, 1881
Connections	" " "	" " "	1	33	89	" " "

I hereby certify that the above diagram of the exterior lines of Townships 45 to 48 N. incl. Ranges 60 to 64 incl. West of the 6th Principal Meridian, Wyoming Territory is strictly conformable to the field notes of the survey thereof on file in this Office, which have been examined and approved.

Surveyor Generals Office,
Cheyenne, Wyo. August 8th 1882.

Edw. C. Darrid
Surveyor General.

841