(15)

Click Here for Field Notes

71

1387

TOWNSHIP No. 48 NORTH. RANGE No. 65 WEST of the 6th Principal MERIDIAN.

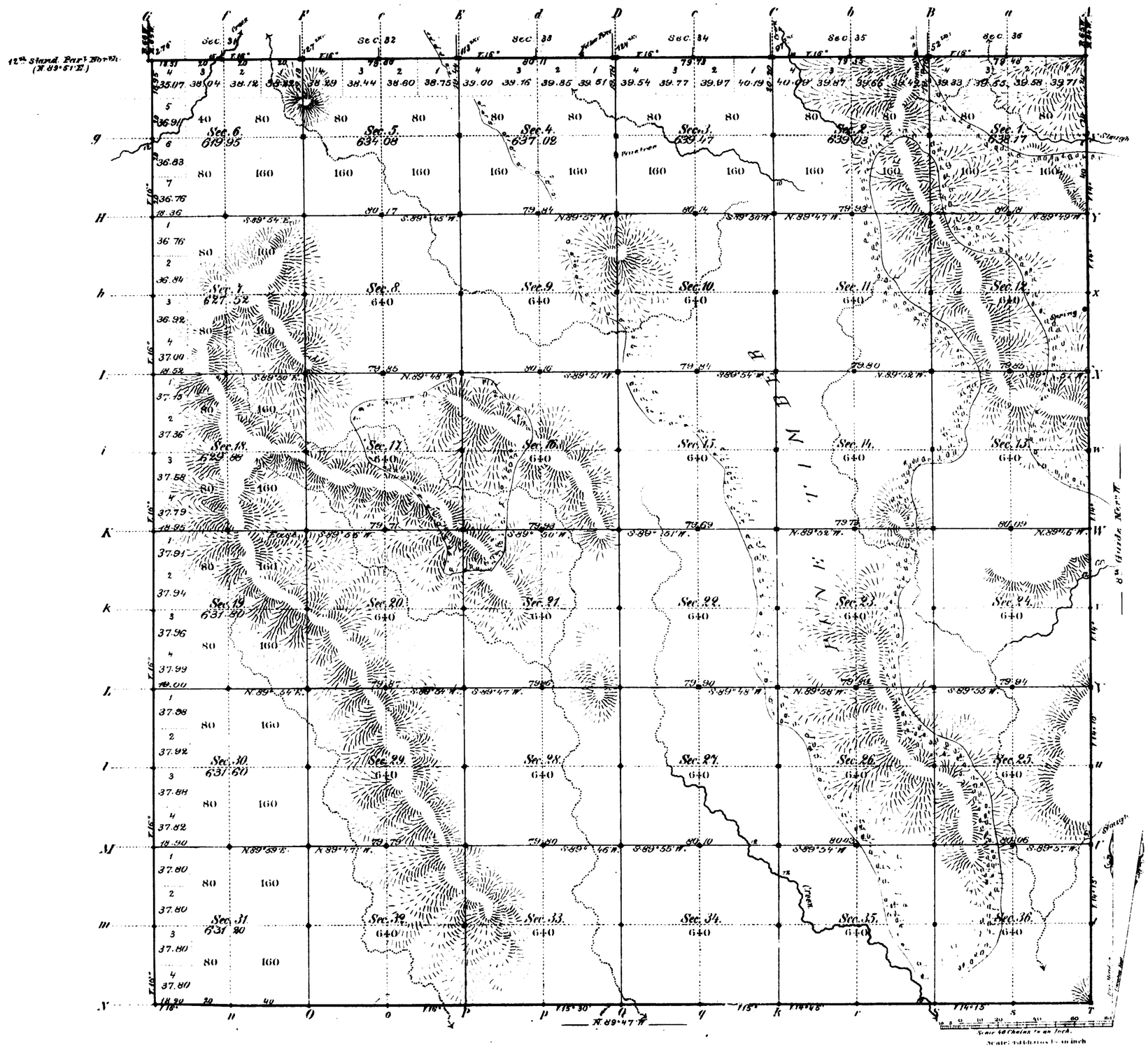

Total number of Acres. 22,959.72

Surveys Designated	By Whom Surveyed	Date of Contract	Amount of Surveys Miles	Chs.	Lks.	When Surveyed	Magnetic Declination
S. & W. Township lines	W. J. Boland	April 18, 1882	11	77	85	May 4, 1882	15° 55' East
Subdivisions	F. W. Weisshaar Jr.	" " "	59	70	19	October 9-18, 1882	15° 45' "
Connections	" " "	" " "		95	13	" " "	
12th Stand. Par. N	Edw. F. Stable	August 12, 1880	5	77	24	July 5, 1881	
8th Guide Mer. W	Edw. F. Stable	August 12, 1880	6	0	0	Sept. 28, 1880	

The above Map of Township No. 48 North of Range No. 65 West of the Sixth Principal Meridian Wyoming Territory is strictly conformable to the field notes of the survey thereof on file in this Office, which have been examined and approved.

Surveyor General's Office,
Cheyenne Wyoming
November 11th 1882

Edw. C. Dawes
Sur. Genl.

1009

A. Gast & Co. St. Louis Mo.

48 - 65

(15)

Indexes

accession no. 1418

EXTERIOR LINES.

Scale 8 miles to 1 inch. Magnetic Var. E.

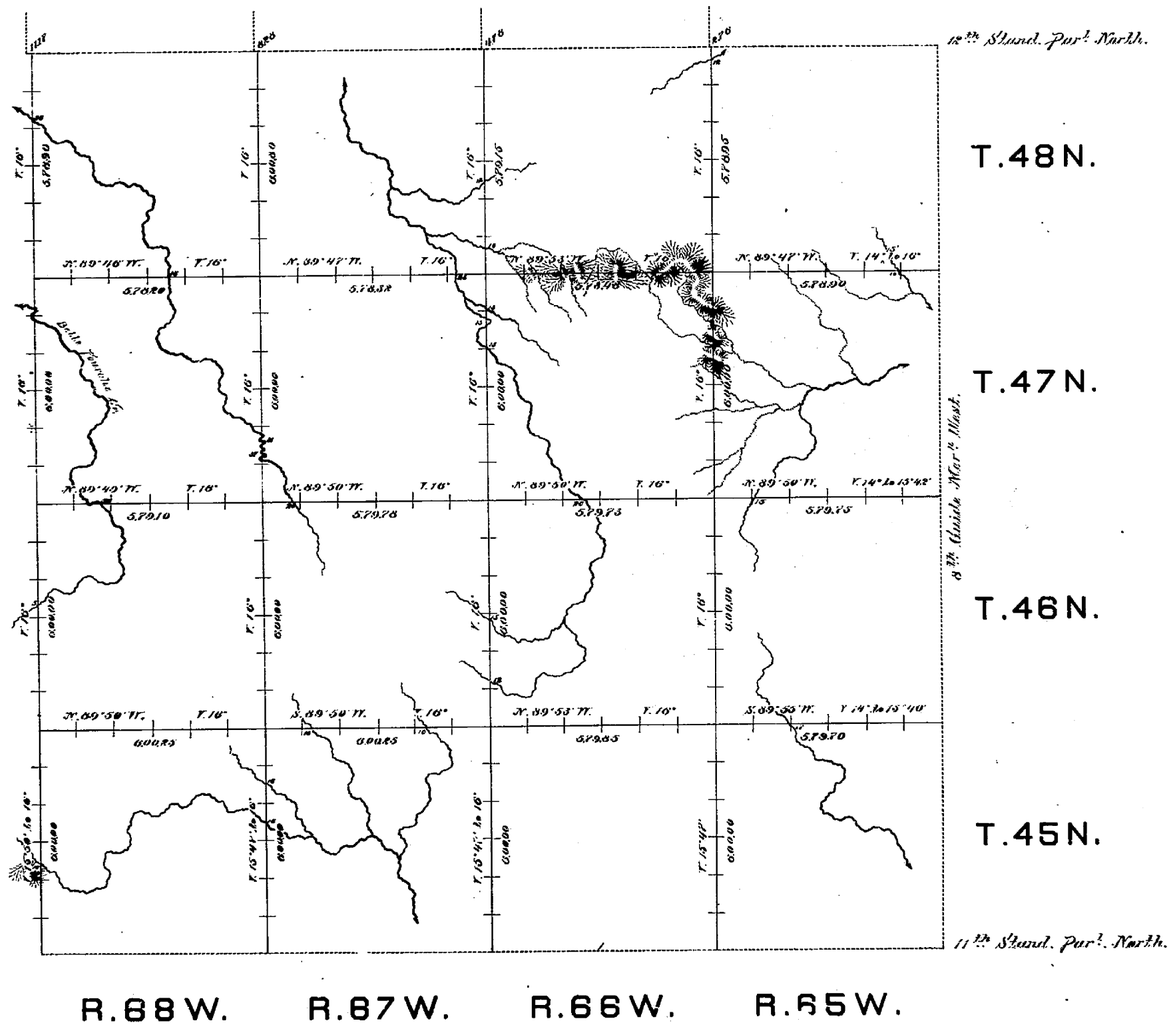

Surveys Designated.	By Whom Surveyed.	Date of Contract.	Amount of Surveys. mls.	chs.	lks.	When Surveyed.
Exterior lines.	W. J. Boland.	April 16th, 1882.	167	70	11	May 1-28, 1882.
Connects. as.	" " "	" " "		26	99	" " "

I hereby certify that the above diagram of the Exterior lines of Townships 45, 46, 47 and 48 N. Ranges 65, 66, 67 and 68 West of the Sixth Principal Meridian, Wyoming Territory, is strictly conformable to the field notes of the survey thereof on file in this Office, which have been examined and approved.

Surveyor Generals Office,
Cheyenne, Wyo. Novemb. 13th 1882.

Edw. C. David
Surveyor General.

(11) Indexed 753

Click Here for Field Notes

Ret. Field Notes Tps. 45-48 N.

26.

8TH GUIDE MERIDIAN WEST.

from the 10th to the 12th Standard Parallels North, between Ranges 64 and 65 West of the 6th Prcl Meridian.



Surveys Designated	By whom surveyed	Date of contract	Amount of surveys mls.	chs.	lks.	When surveyed
8th Guide Mer.dn West	Edward F. Stapleton	August 12, 1880	43	0	0	September 1880.

I hereby certify that the above diagram of the 8th Guide Meridian West, from the 10th to the 12 Standard Parallels North, between Ranges 64 & 65 West of the 6th Principal Meridian, Wyoming Territory, is strictly conformable to the field notes of the survey thereof, on file in this Office, which have been examined and approved.

Surveyor General's Office,
Cheyenne, Wyo. May 17th 1881.

Edw. C. David
Surveyor General.